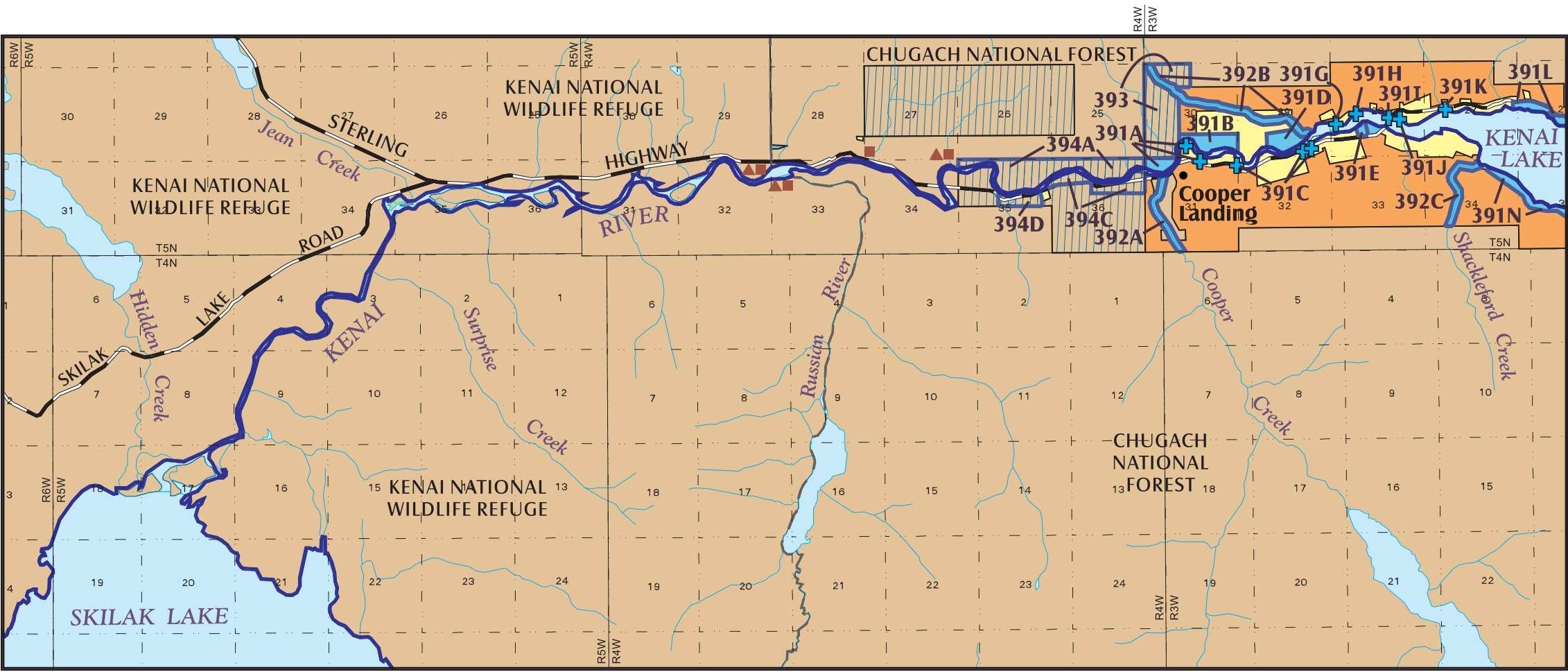












Map 4-3 Upper River Segment



LEGEND

Land Ownership:		Projects:	
	KRSMA - Managed by Alaska State Parks		Recreation projects
	State Selected		Restoration projects
	Borough		Proposed Additions to KRSMA:
	Federal (Nat'l. Forest, Refuge, Wilderness)		State
	Private		State parcels smaller than 2 acres
			Map features
			Main roads