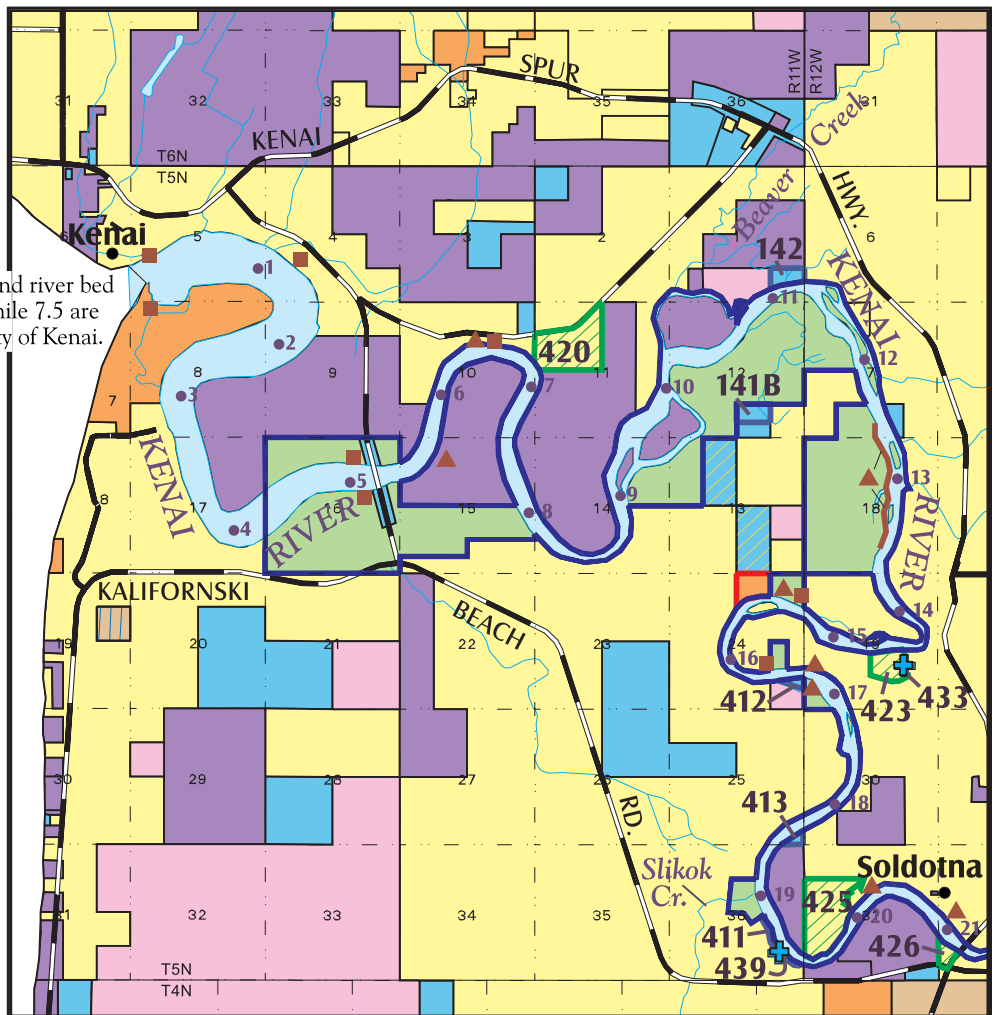


Map 4-1 Lower River Segment










Note: Tidelands and river bed from mouth to mile 7.5 are owned by the City of Kenai.





LEGEND







Land Ownership:

-  KRSMA - Managed by Alaska State Parks
-  Other State Owned
-  State Selected
-  Borough
-  Borough Selected
-  Municipal (City of Kenai, City of Soldotna)
-  Federal (Nat'l. Forest, Refuge, Wilderness)
-  Native
-  Private

Projects:

-  Recreation projects
-  Restoration projects

Proposed Additions to KRSMA:

-  EVOS
-  State
-  State parcels smaller than 2 acres
-  Borough

Map features

-  River mile
-  Main roads