

# DENALI STATE PARK

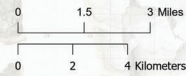
Produced by Alaska Department of Natural Resources,  
Division of Parks and Outdoor Recreation.  
Cartographer: Gary Greenberg

Mat-Su District Office  
7278 East Bogard Road  
Wasilla, AK 99654  
Phone: (907) 545-3075  
<https://den.alaska.gov/parks/locations/mat-su/mat-suindex.htm>  
Alaska State Parks: <https://den.alaska.gov/parks>  
Emergency: 911, Alaska State Troopers: (907) 745-2131.

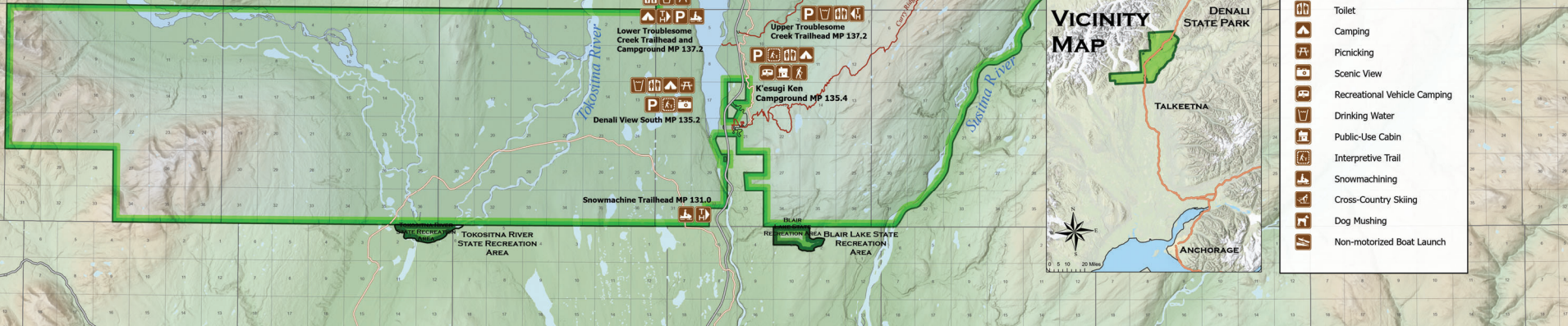
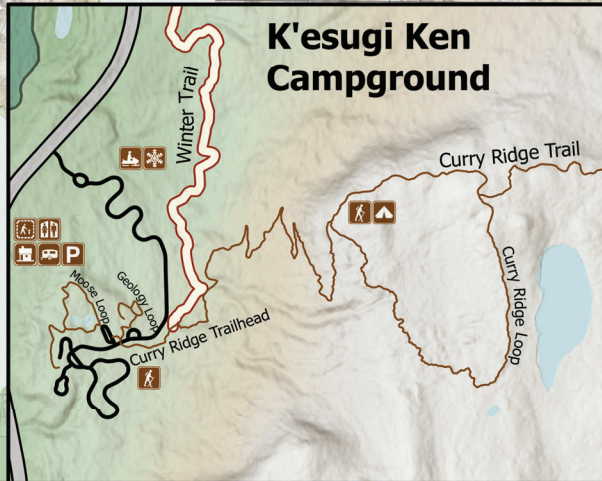
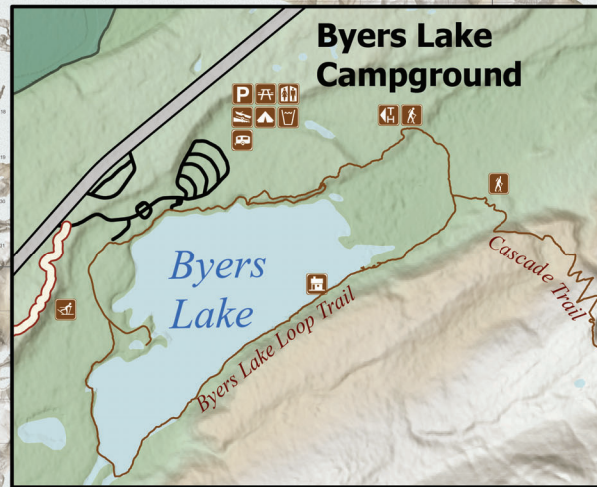
Notes:  
*No fees allowed on any trails in Denali State Park*

Projected Coordinate System:  
Alaska State Plane Zone 4 (Feet)  
Contour Interval: 100 Feet  
Scale: 1:63,360

Name of Map: Denali State Park  
Default Folder: U:\Director's Office\Community Engagement\GIS Drive 2023\2023-01\SCORP\Maps  
Date Printed:



The State of Alaska makes no expressed or implied warranties (including warranties of merchantability and fitness) with respect to the character, function, or capabilities of this product or its appropriateness for any user's purposes. In no event will the State of Alaska be liable for any incidental, indirect, special, consequential or other damages suffered by the user or any other person or entity whether from use of the product, any failure thereof or otherwise, and in no event will the State of Alaska's liability to you or anyone else exceed the fee paid for the product.



Legend	
	Area Boundary
	Road
	Bridge
	Hiking Trail
	Winter Trail
	Trailhead
	Parking
	Toilet
	Camping
	Picnicking
	Scenic View
	Recreational Vehicle Camping
	Drinking Water
	Public-Use Cabin
	Interpretive Trail
	Snowmachining
	Cross-Country Skiing
	Dog Mushing
	Non-motorized Boat Launch

