



ADL 231067

21

22

23

27







0 0.03 0.06 0.11 Miles

Shore Fishery Lease Application 2024

**Applicant: Earling Krause
ADL 234606**

Application for one net at 150'
located within protracted
Section 21, T17S, R58W, SM

Legend

-  ADL 234606 Tract
-  150-Foot Net
-  Existing Shore Fishery Lease
-  Sections



NOTE:

This map provides a graphical representation of a proposed set net lease(s) and adjacent lease sites. These are not exact locations of the new application or adjacent lease sites, and has only been provided as a general reference for noticing, before an approved survey/diagram is completed. Exact location of lease site(s) may be adjusted prior to lease issuance. This map is not intended for navigational purposes.