







Shore Fishery Lease Application 2024

**Applicant: Ralph Underwood
ADL 234447**

Application for two nets at 150'
located within protracted
Section 3, T23S, R50W, SM



Legend

-  ADL 234447 Tract
-  150-Foot Net
-  Existing Shore Fishery Lease
-  Sections



NOTE:

This map provides a graphical representation of a proposed set net lease(s) and adjacent lease sites. These are not exact locations of the new application or adjacent lease sites, and has only been provided as a general reference for noticing, before an approved survey/diagram is completed. Exact location of lease site(s) may be adjusted prior to lease issuance. This map is not intended for navigational purposes.