



ADL 202771

4



ADL 231937

ADL 231936

ADL 225324

ADL 231935







0 0.03 0.05 0.1 Miles

Shore Fishery Lease Application 2024

**Applicant: Anthony Underwood
ADL 234446**

Application for one net at 300'
located within protracted
Section 3, T23S, R50W, SM

Legend

-  ADL 234446 Tract
-  300-Foot Net
-  Existing Shore Fishery Lease
-  Sections



NOTE:

This map provides a graphical representation of a proposed set net lease(s) and adjacent lease sites. These are not exact locations of the new application or adjacent lease sites, and has only been provided as a general reference for noticing, before an approved survey/diagram is completed. Exact location of lease site(s) may be adjusted prior to lease issuance. This map is not intended for navigational purposes.