





Shore Fishery Lease Application 2024

**Applicant: Danny Togiak
ADL 234416**

Application for one HW/LW net at 300', located within protracted Section 16, T17S, R58W, SM

Legend

-  ADL 234416 HW/LW Tracts
-  300-Foot Net
-  Existing Shore Fishery Lease
-  Sections



NOTE:

This map provides a graphical representation of a proposed set net lease(s) and adjacent lease sites. These are not exact locations of the new application or adjacent lease sites, and has only been provided as a general reference for noticing, before an approved survey/diagram is completed. Exact location of lease site(s) may be adjusted prior to lease issuance. This map is not intended for navigational purposes.