






Shore Fishery Lease Application 2024

**Applicant: Kendra Holstrom
ADL 234414**

Application for one net at 300' located within protracted Section 17, T17S, R47W, SM

Legend

-  300-Foot Net
-  ADL 234414 Tract
-  Existing Shore Fishery Lease
-  Land Disposal
-  Sections



NOTE:

This map provides a graphical representation of a proposed set net lease(s) and adjacent lease sites. These are not exact locations of the new application or adjacent lease sites, and has only been provided as a general reference for noticing, before an approved survey/diagram is completed. Exact location of lease site(s) may be adjusted prior to lease issuance. This map is not intended for navigational purposes.