






Shore Fishery Lease Application 2024

**Applicant: Eric Beeman
ADL 221718**


Application for one net at 300'
located within protracted
Section 31, T28S, R51W, SM

Legend

-  ADFG_ClosureLines
-  ADL 221718 Tract
-  300-Foot Net
-  Existing Shore Fishery Lease
-  Sections



0 0.02 0.04 0.07 Miles



NOTE:

This map provides a graphical representation of a proposed set net lease(s) and adjacent lease sites. These are not exact locations of the new application or adjacent lease sites, and has only been provided as a general reference for noticing, before an approved survey/diagram is completed. Exact location of lease site(s) may be adjusted prior to lease issuance. This map is not intended for navigational purposes.