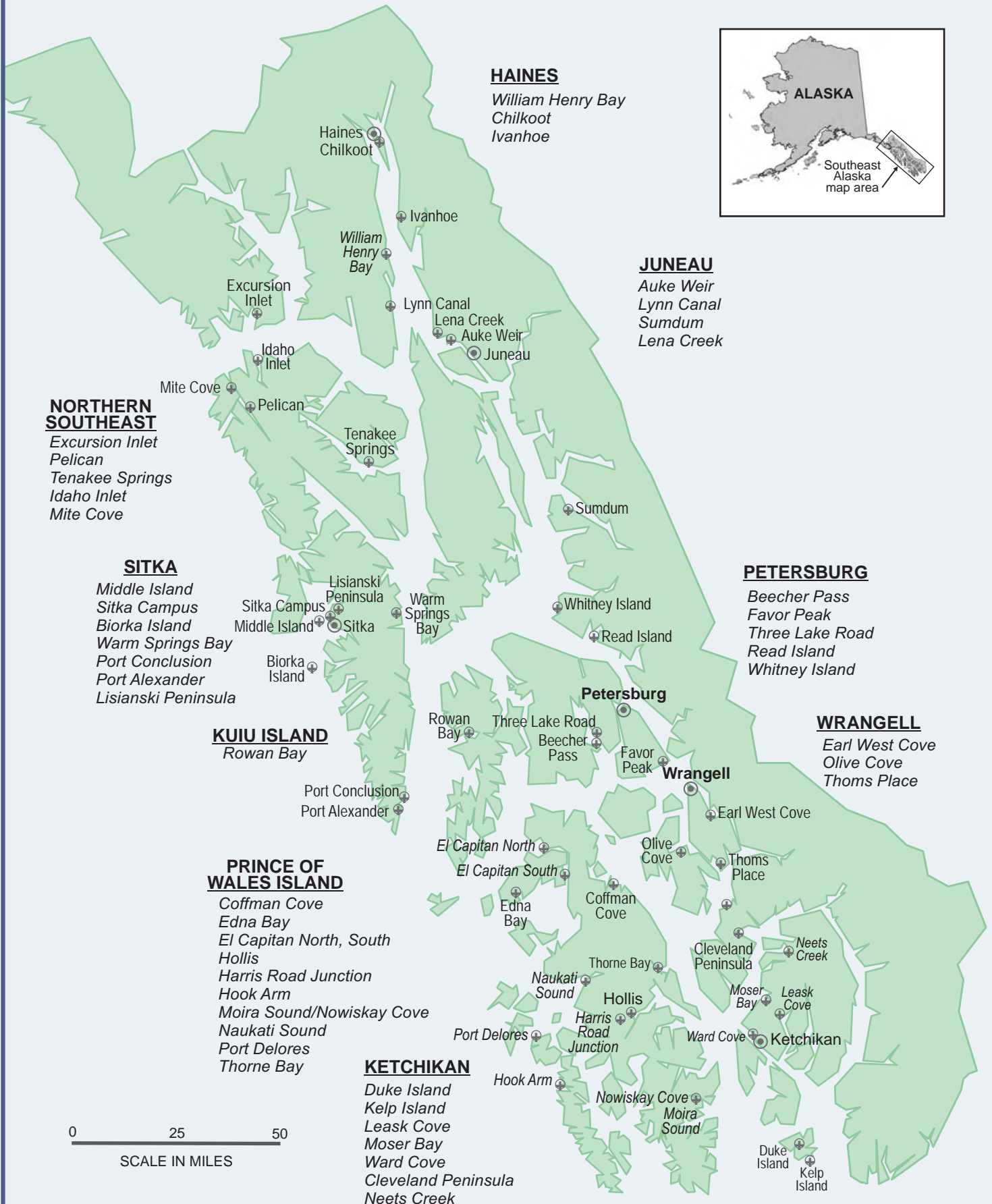


# SOUTHEAST REGION





# Auke Weir

JU.AU.1001



Prepared by: DNR  
Source USGS Juneau B-2  
Date: 12/2004

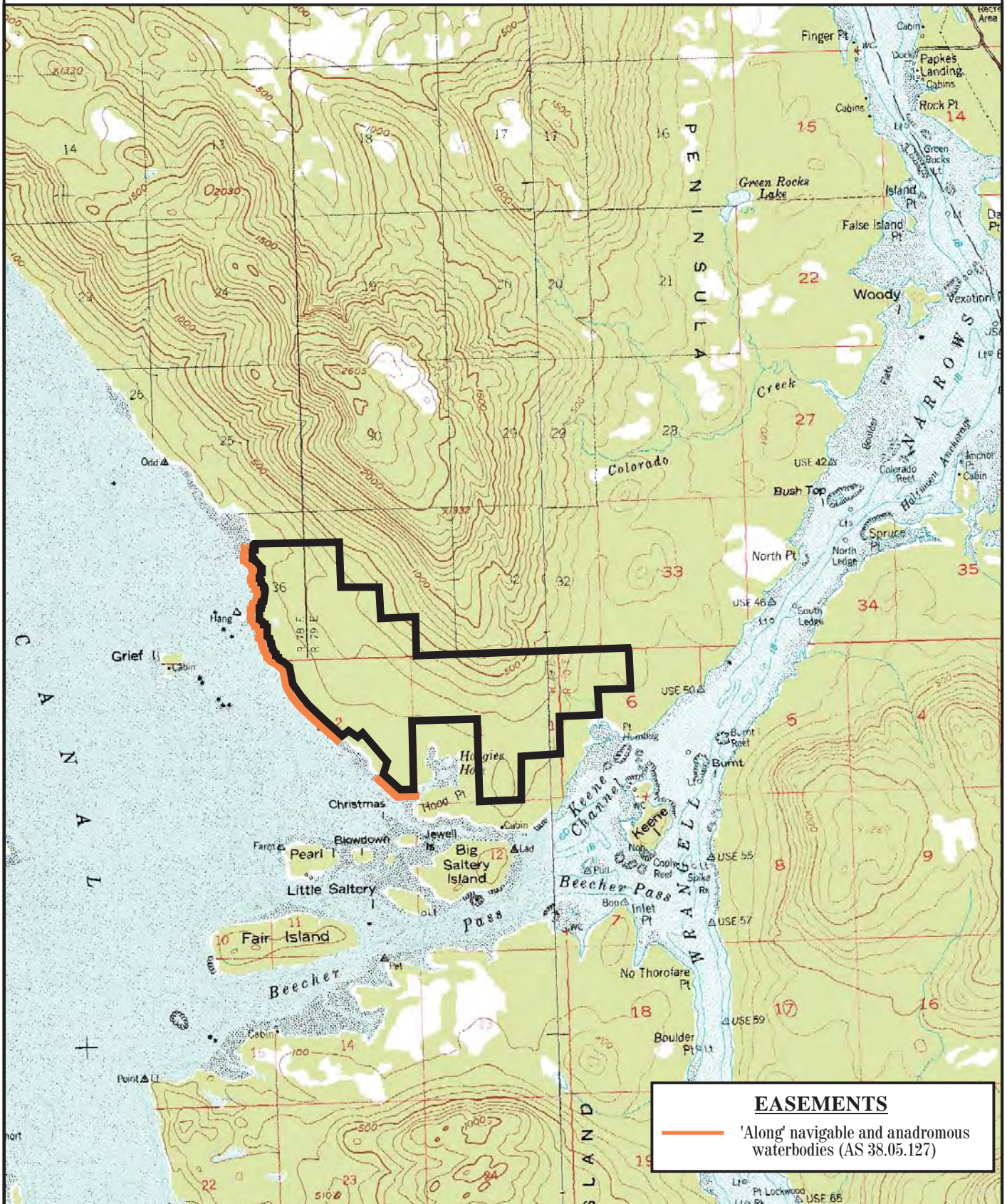
one mile

Meridian	Township	Range
CRM	40S	65E



# Beecher Pass

SD.1001



Prepared by: DNR  
 Source USGS Petersburg C-3, C-4  
 Date: 12/2004

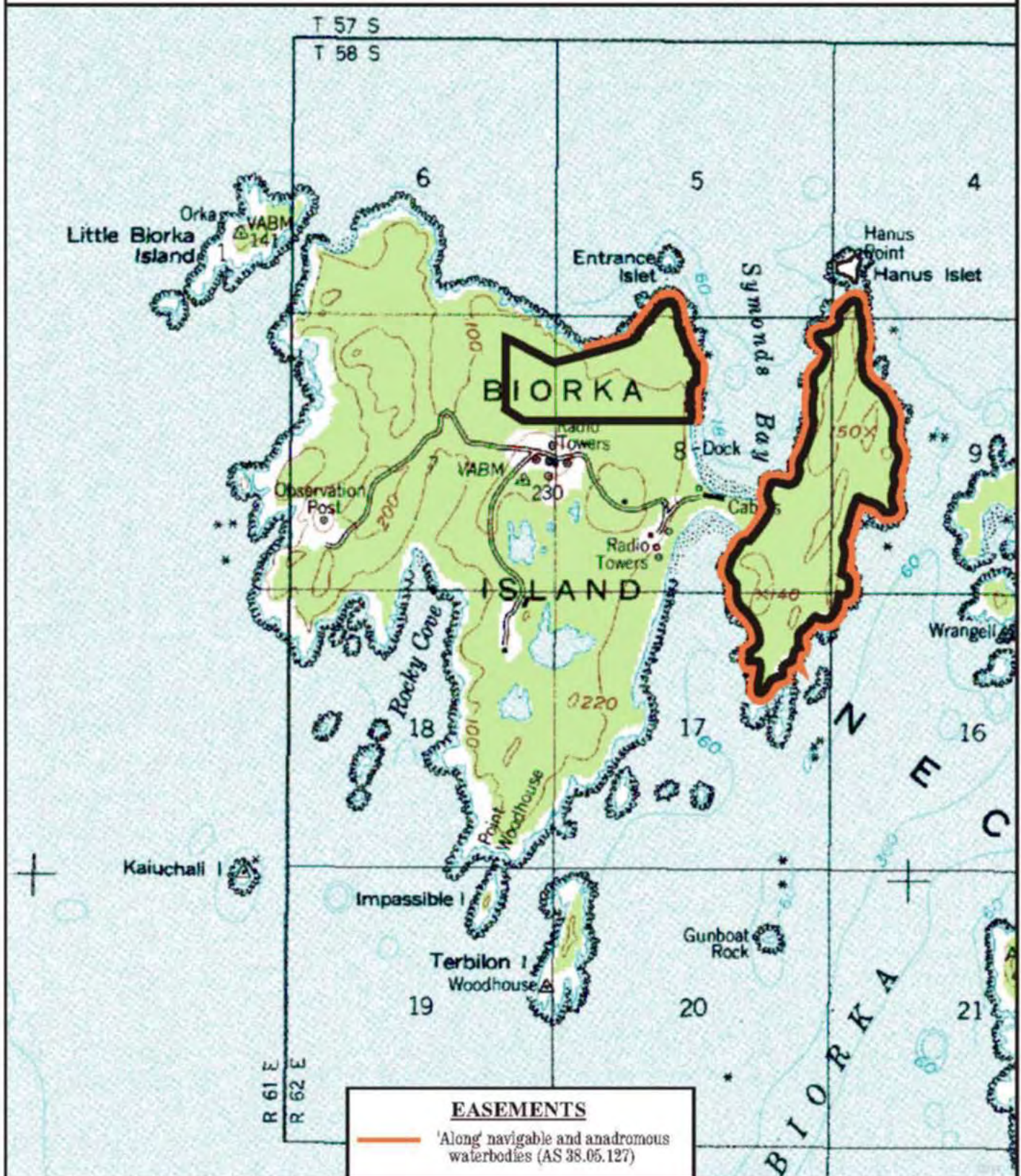
— one mile —

Meridian	Township	Range
CRM	60-61S	79-80E



# Biorka Island

PA.1002



Prepared by: DNR  
 Source USGS Port Alexander D-5  
 Date: 12/2004

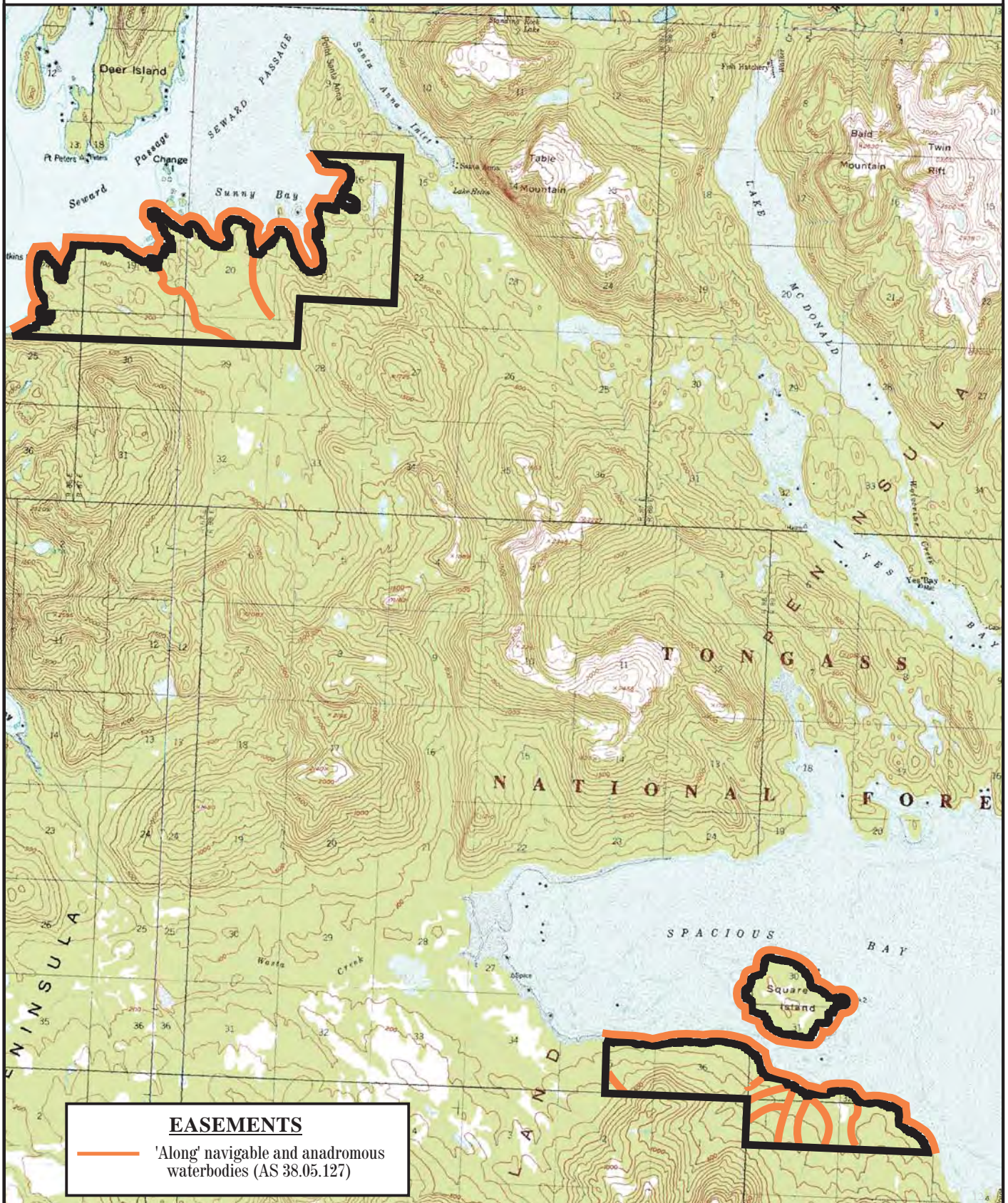
one mile

Meridian	Township	Range
CRM	58S	63E



# Cleveland Peninsula

KT.1002



Prepared by: DNR  
Source USGS Ketchikan D-6  
Date: 12/2004

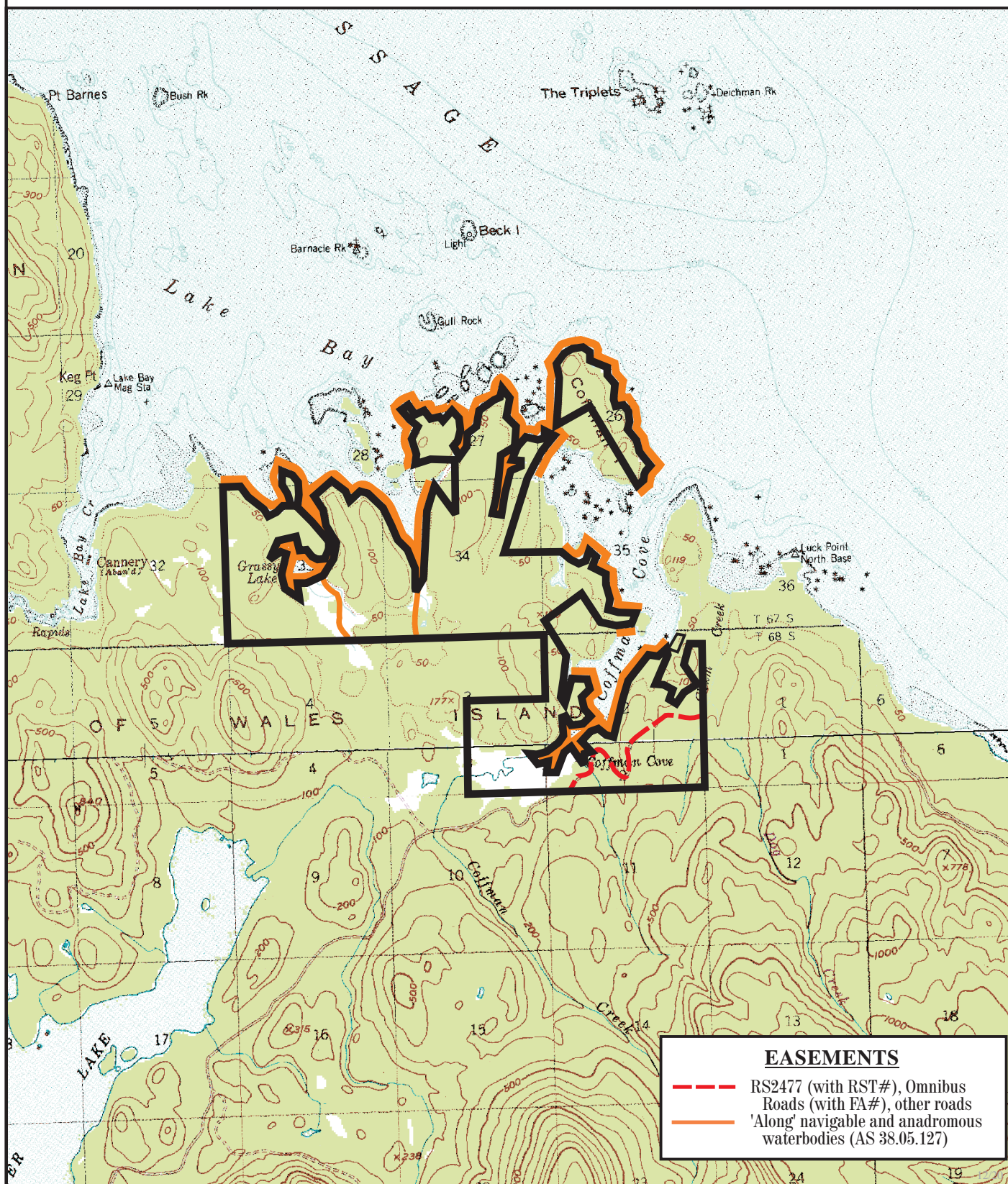
—  
one mile

Meridian	Township	Range
CRM	68S	86-87E
	69-70S	88-89E



# Coffman Cove

PW.CC.1001



Prepared by: DNR; rhc  
 Source USGS Petersburg A-3, Craig D-3  
 Date: 12/2004

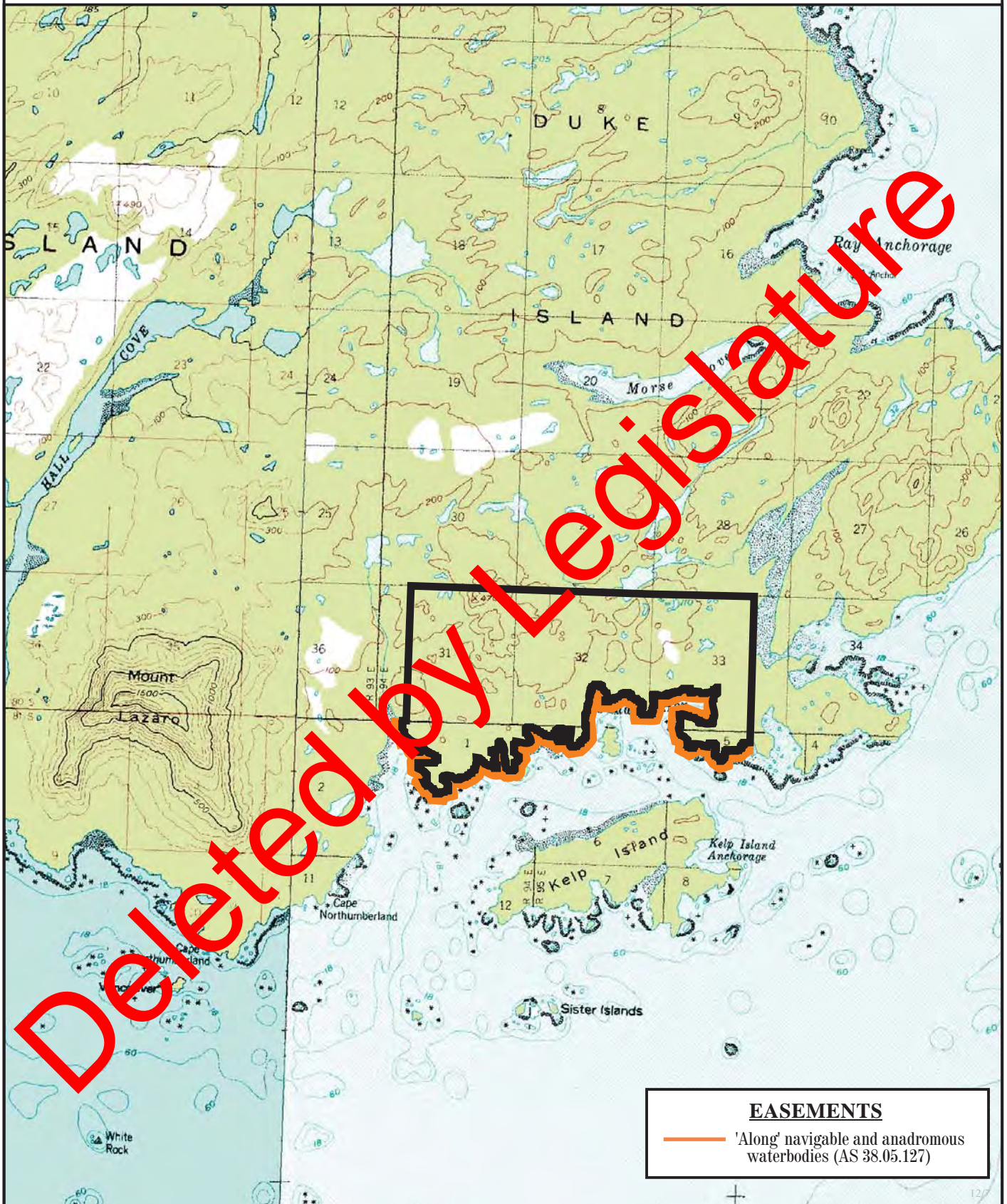
one mile

Meridian	Township	Range
CRM	67 & 68S	81E



# Duke Island

SD.1001



Prepared by: DNR  
Source USGS Prince Rupert D-4  
Date: 12/2004

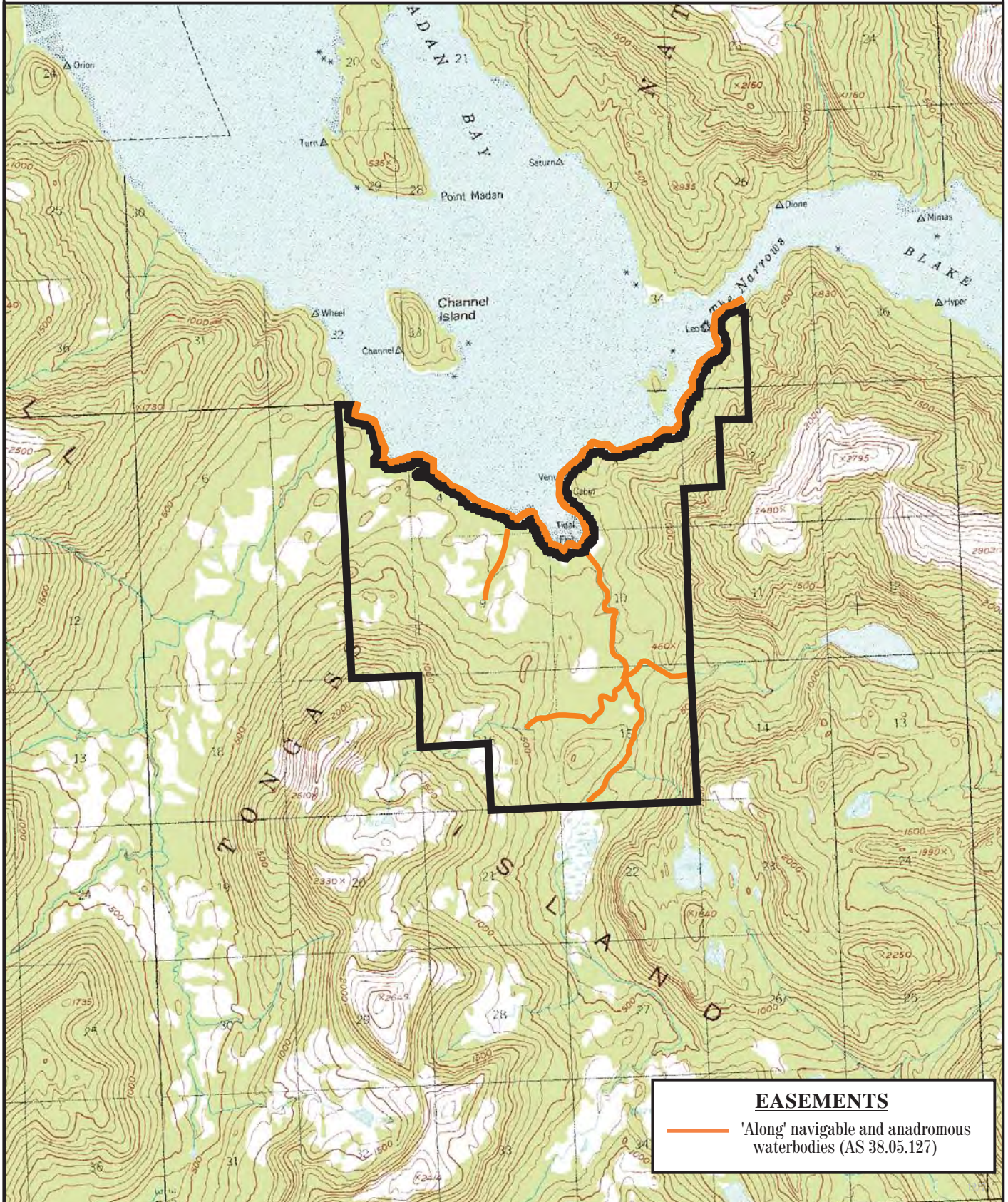
—|—  
one mile

Meridian	Township	Range
CRM	80 & 81S	94E



# Earl West Cove

PT.1004



Prepared by: DNR  
 Source USGS Petersburg B-1  
 Date: 12/2004

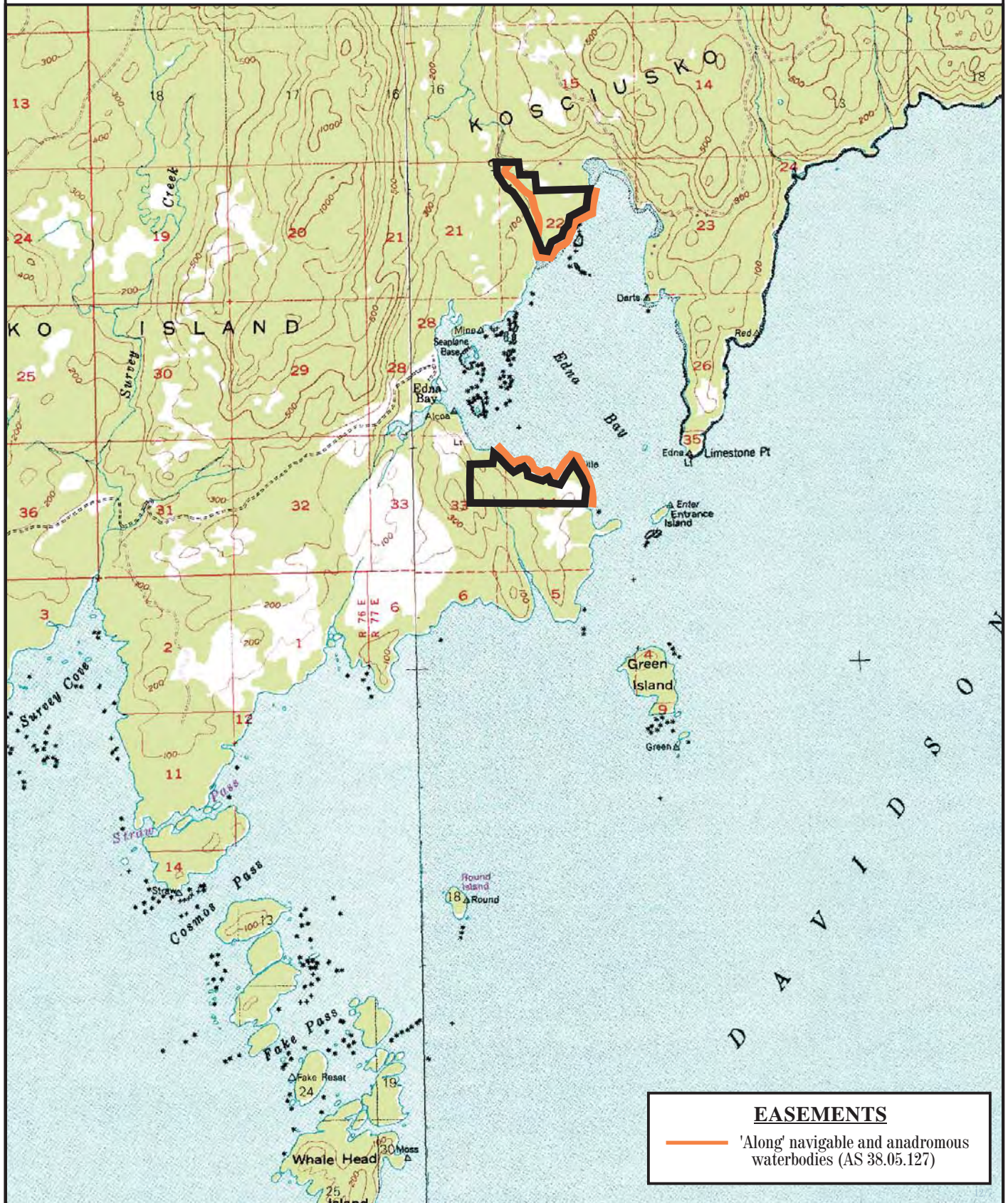
— one mile —

Meridian	Township	Range
CRM	63-64S	85E



# Edna Bay

PW.ED.1001



Prepared by: DNR  
 Source USGS Craig D-5, D-6  
 Date: 12/2004

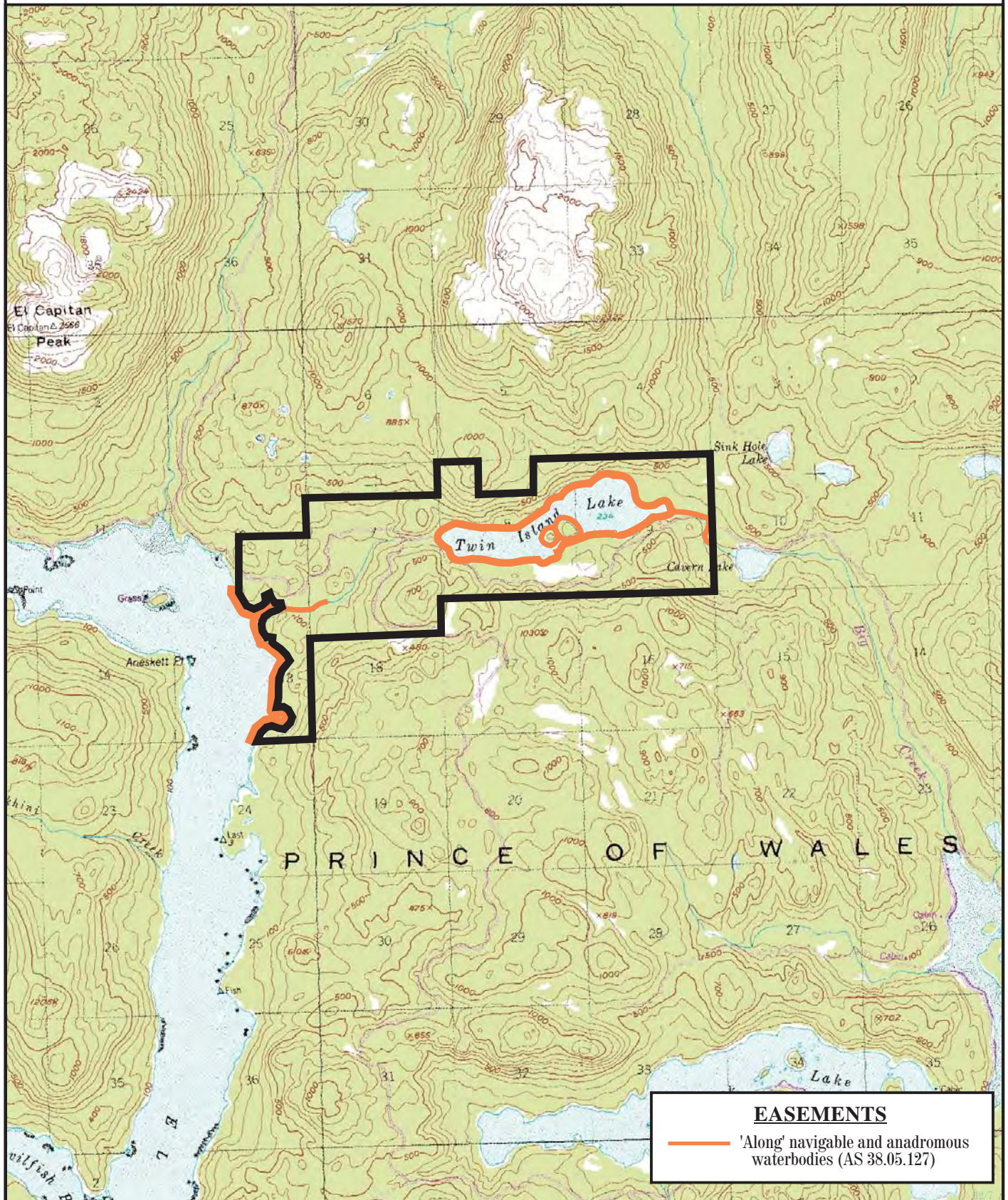
— one mile —

Meridian	Township	Range
CRM	68S	76E



# El Capitan North

PW.EC.1001



Prepared by: DNR  
Source USGS Petersburg A-4  
Date: 12/2004

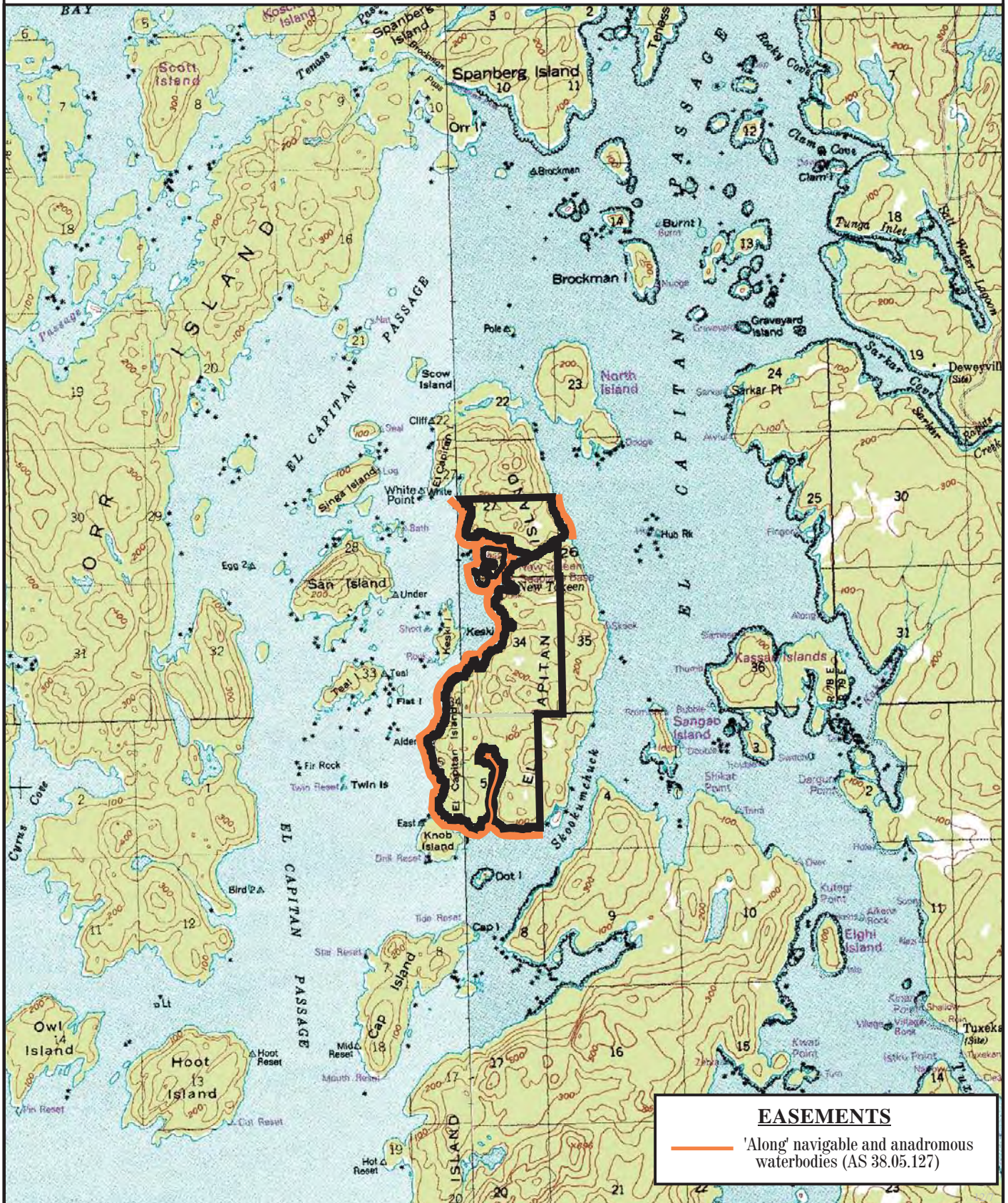
— one mile —

Meridian	Township	Range
CRM	66S	78 & 79E



# El Capitan South

PW.EC.1001



Prepared by: DNR  
 Source USGS Craig D-4, D-5  
 Date: 12/2004

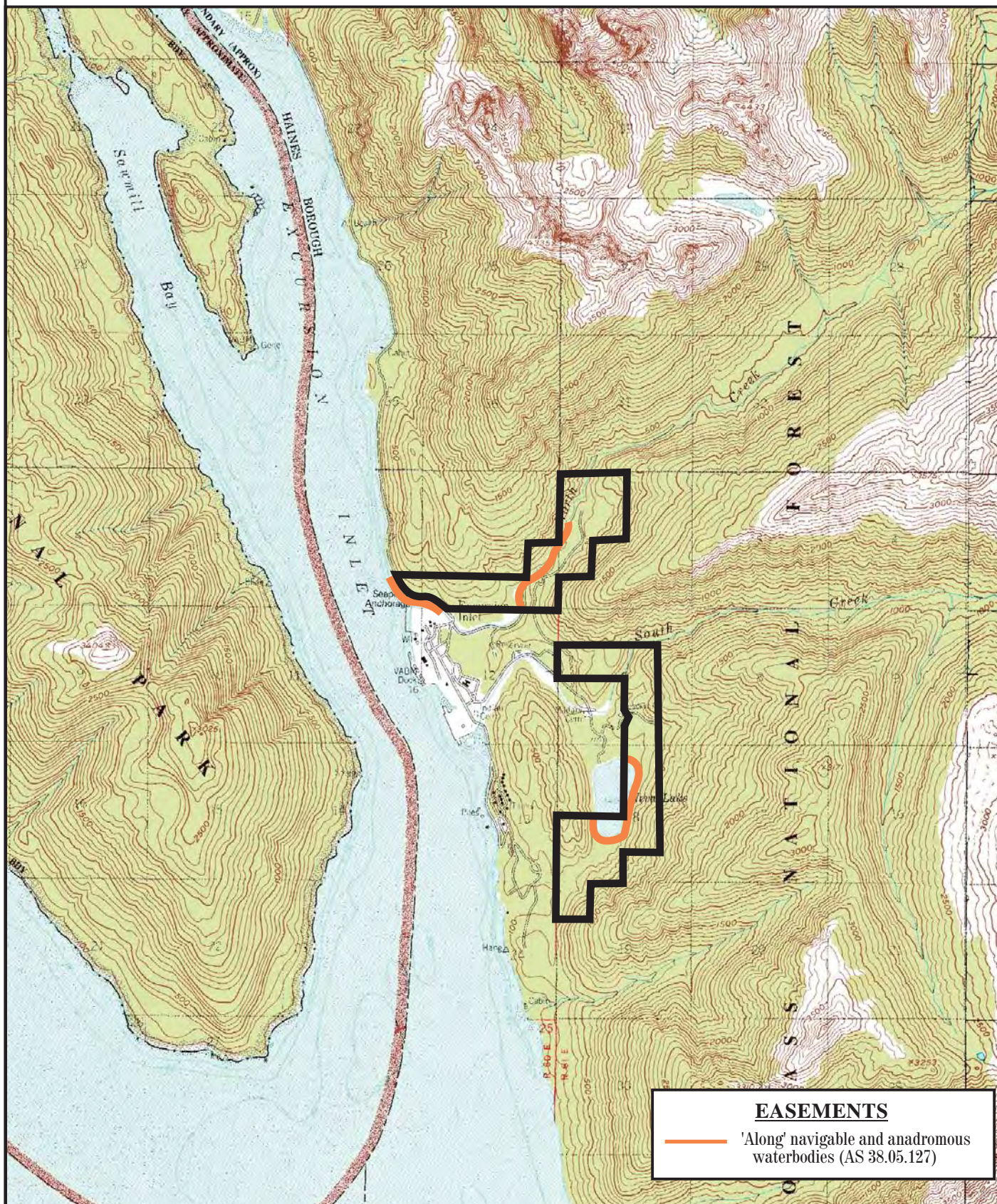
— one mile —

Meridian	Township	Range
CRM	68S	78E



# Excursion Inlet

NS.EX.1002



Prepared by: DNR  
Source USGS Juneau B-5  
Date: 12/2004

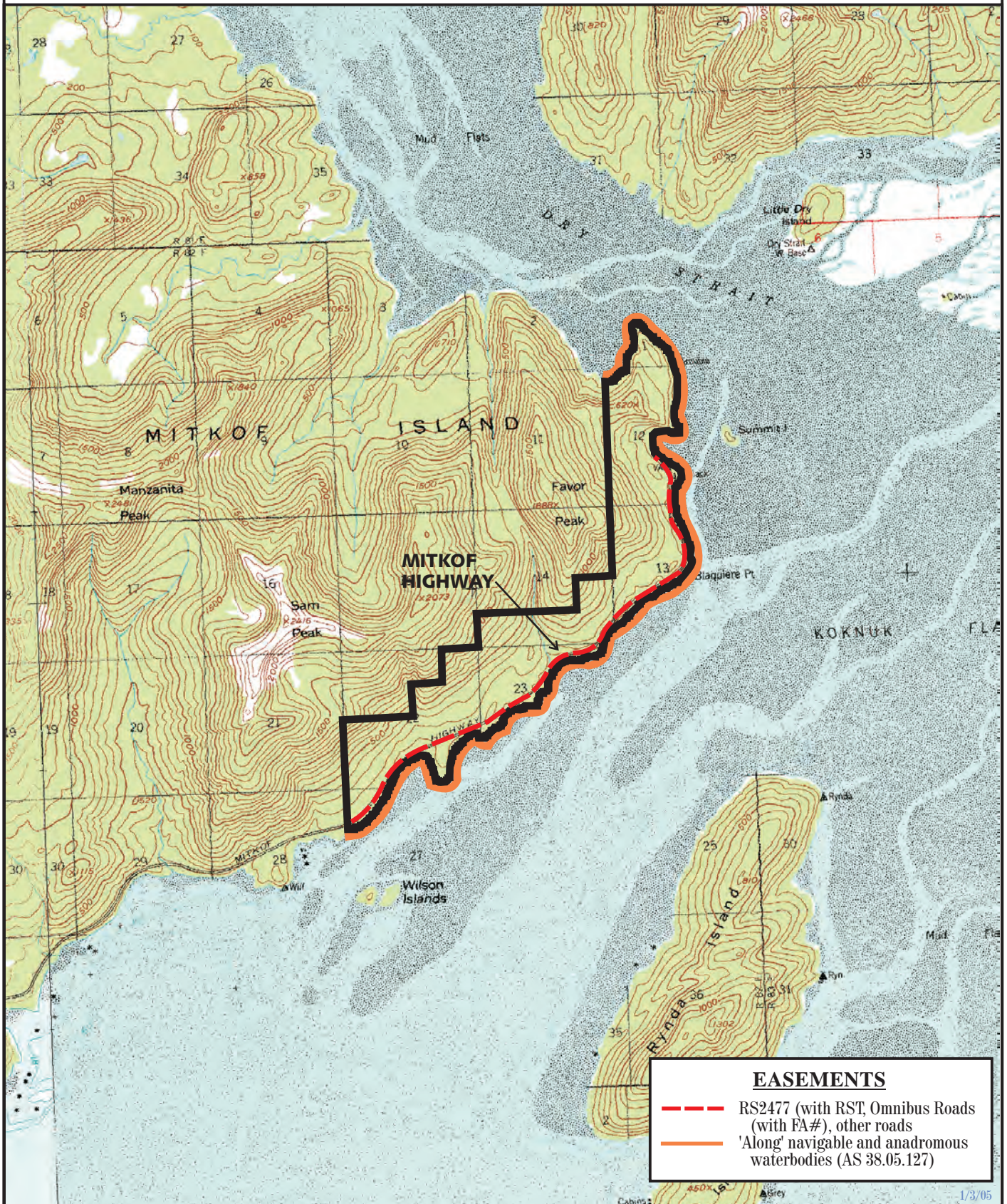
— one mile —

Meridian	Township	Range
CRM	40S	61E



# Favor Peak

SD.1001



Prepared by: DNR  
Source USGS Petersburg C-3, C-4  
Date: 12/2004

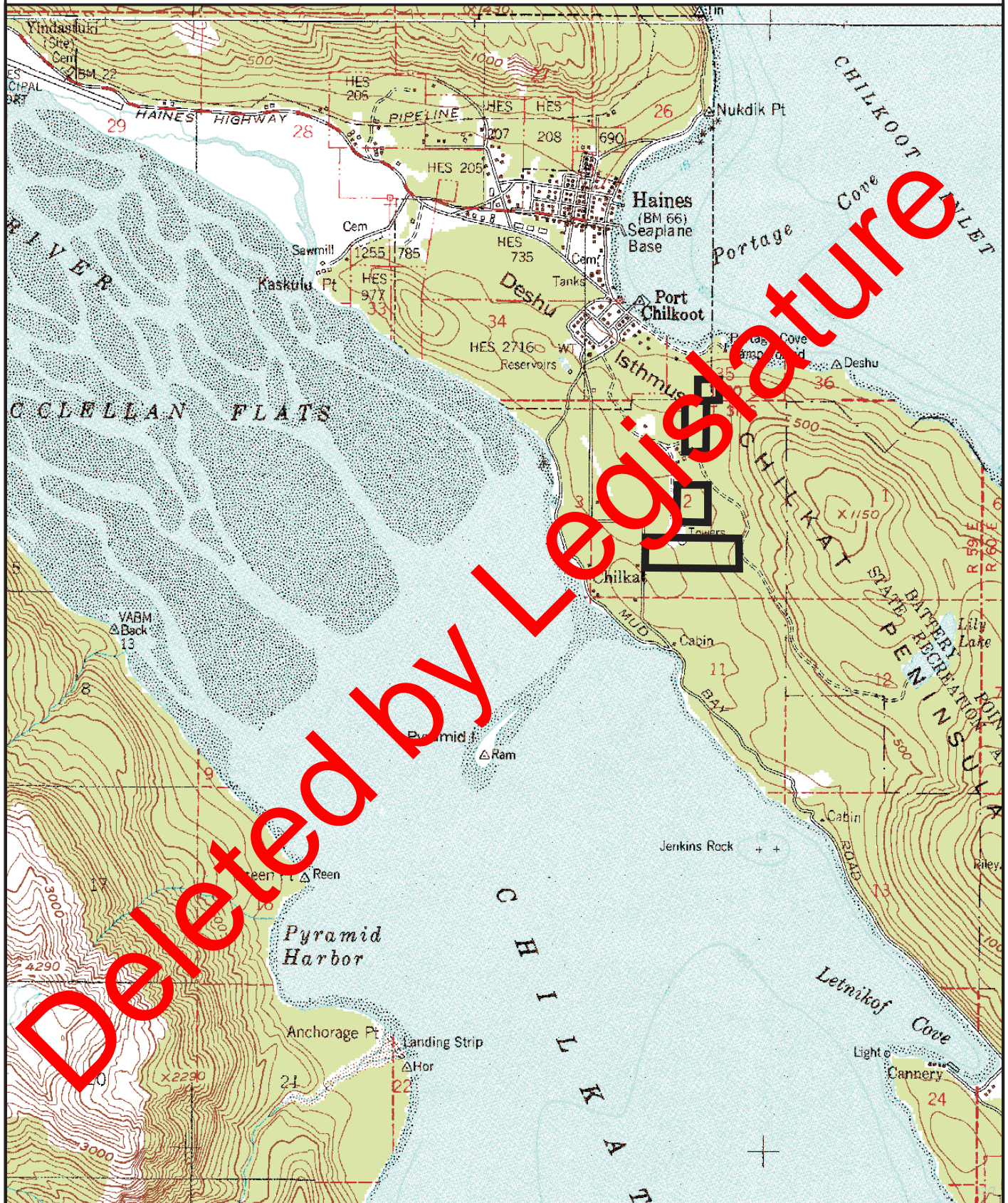
one mile

Meridian	Township	Range
CRM	61S	82E



# Haines-Chilkoot

HA.CH.1001



Prepared by: DNR  
 Source USGS Skagway A-2  
 Date: 12/2004

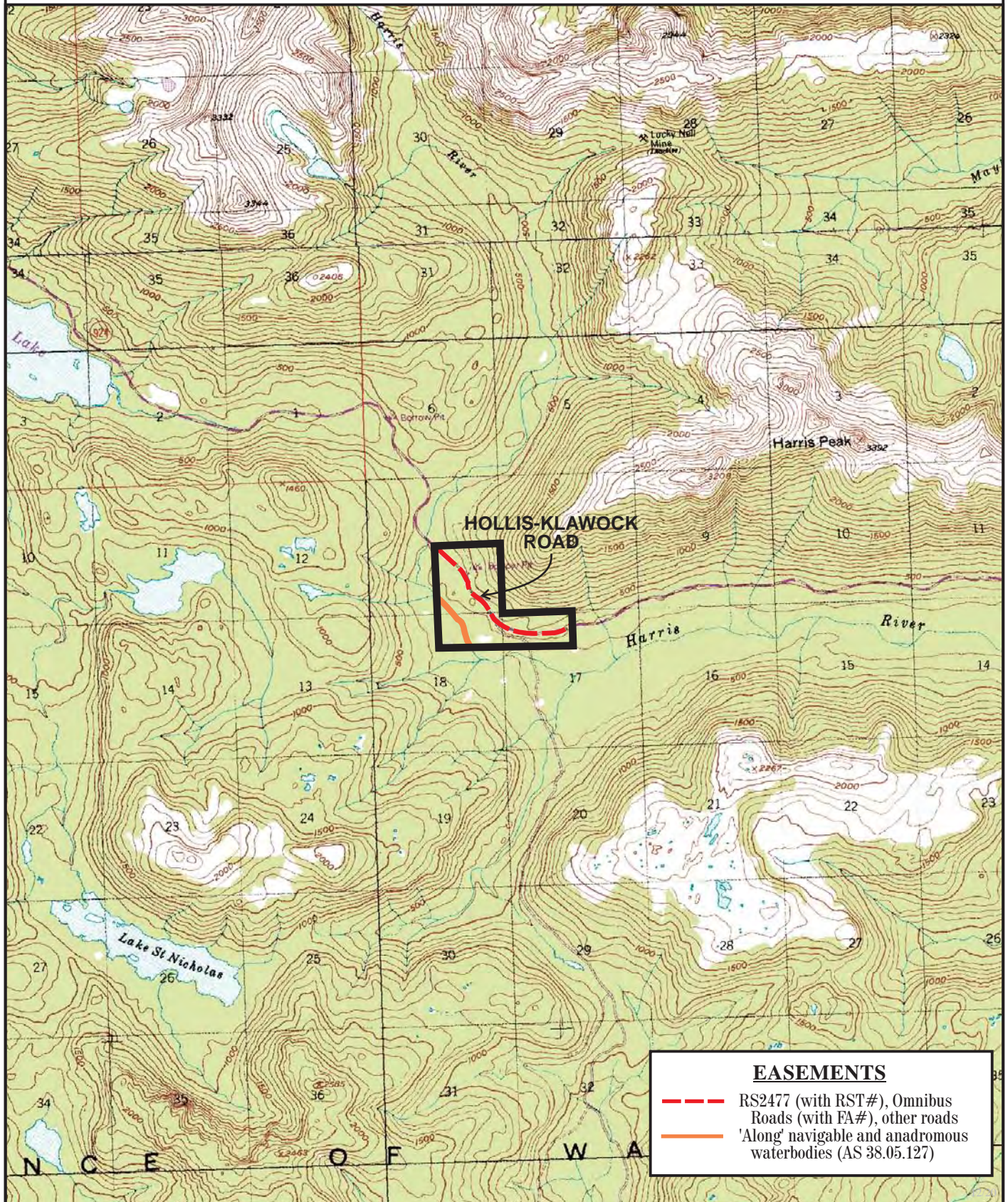
— one mile —

Meridian	Township	Range
CRM	30- 31S	59E



# Harris Road Junction

CR.1001



Prepared by: DNR  
Source USGS Craig B-3  
Date: 12/2004

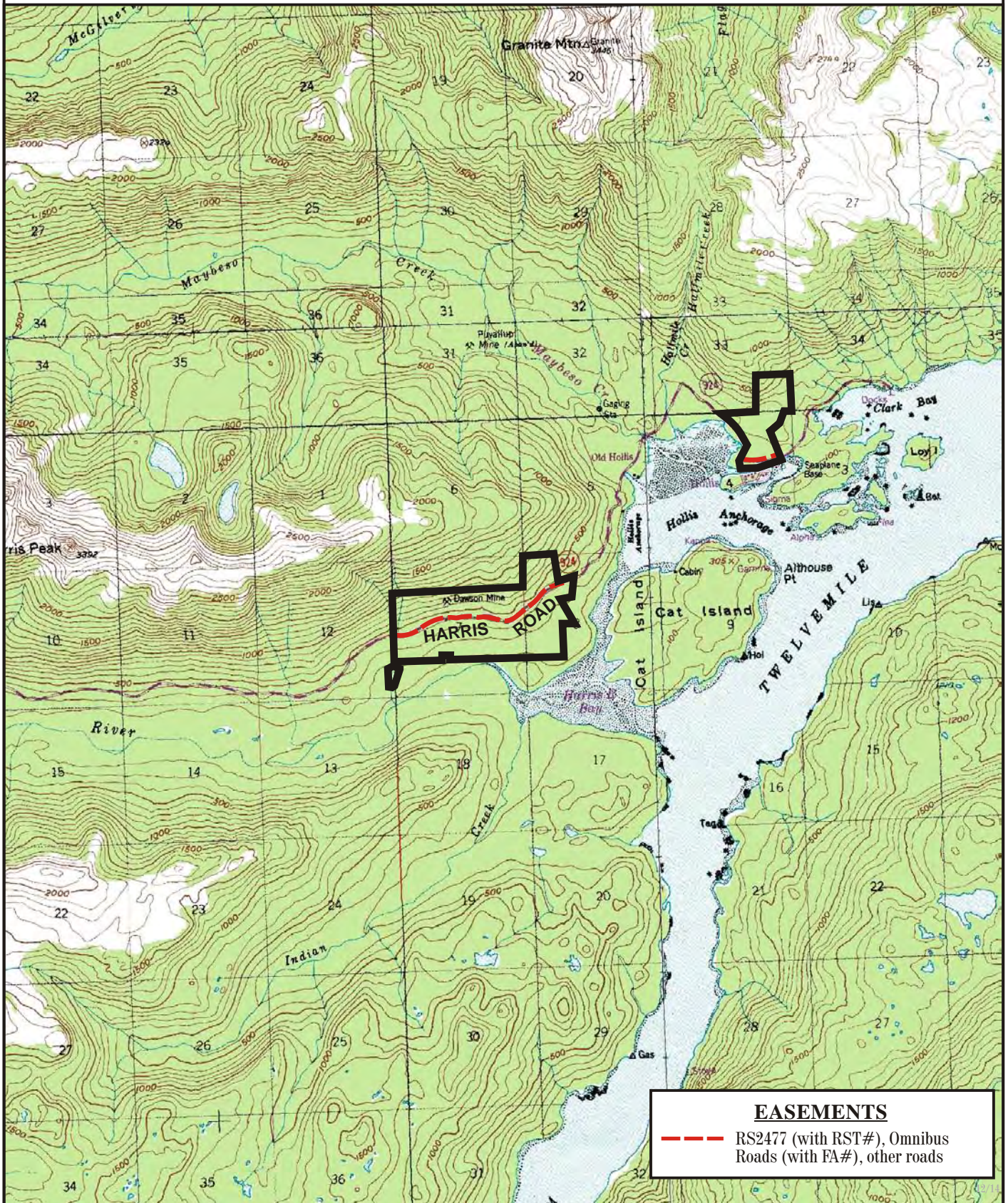
— one mile —

Meridian	Township	Range
CRM	74S	83E



# Hollis

PW.HO.1001



Prepared by: DNR  
 Source USGS Craig B2, B3, C2, C3  
 Date: 12/2004

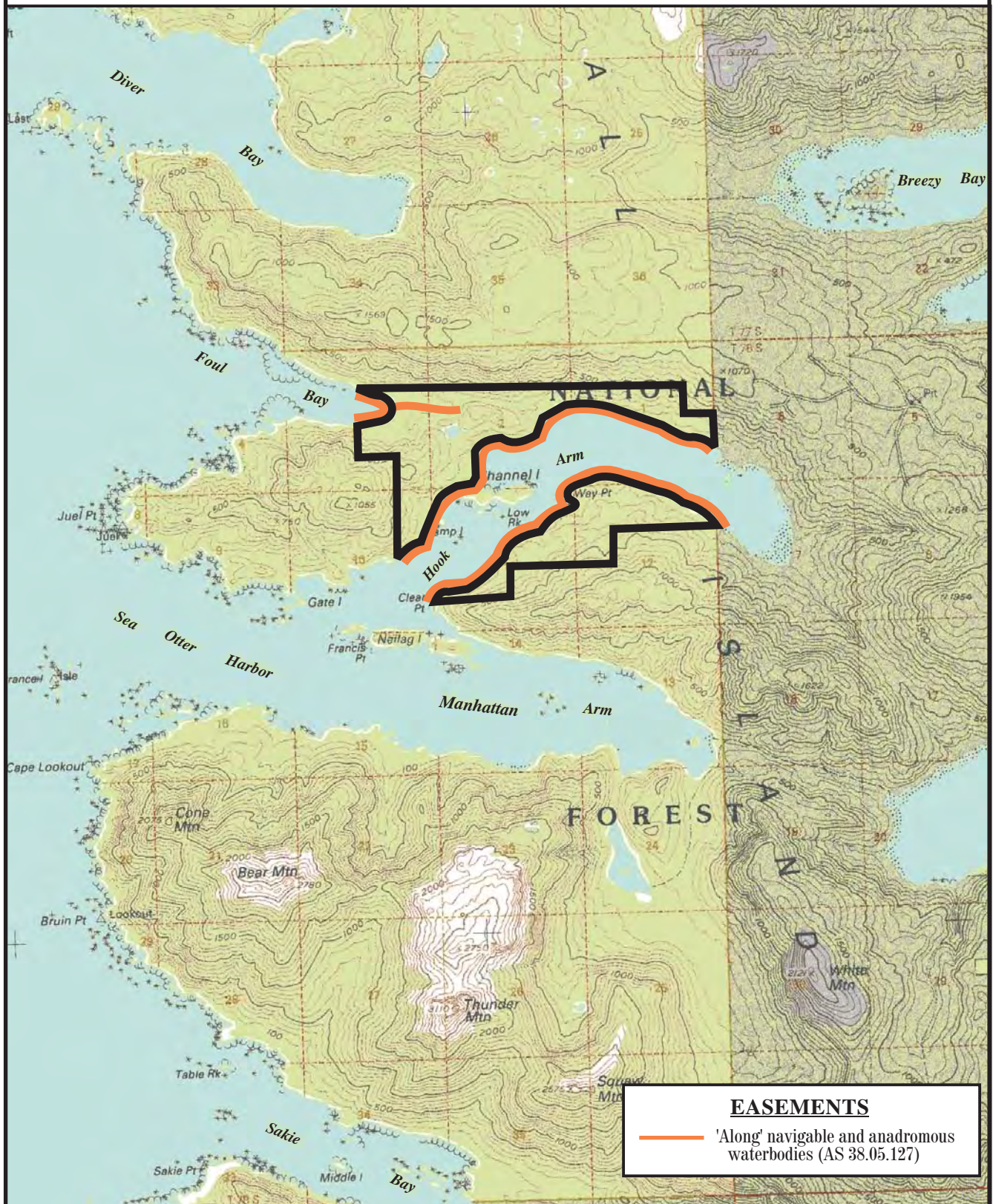
— one mile —

Meridian	Township	Range
CRM	73S-74S	83E-84E



# Hook Arm

PW.HK.1001



Prepared by: DNR, rhc  
Source USGS, Craig A-4  
Date: 12/2004

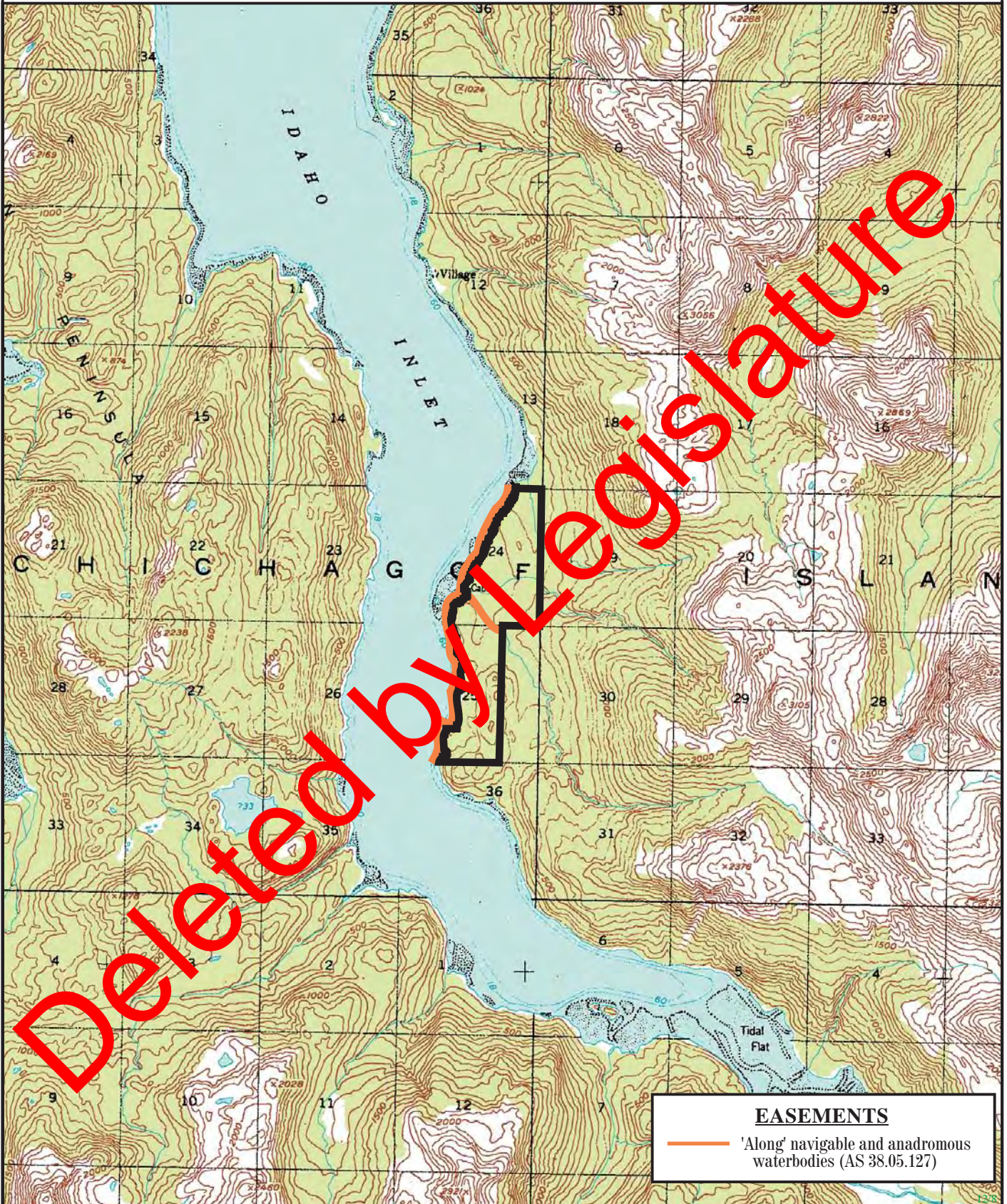
— one mile —

Meridian	Township	Range
CRM	78S	81E



# Idaho Inlet

MF.1002



Prepared by: DNR  
Source USGS Mt. Fairweather A-1  
Date: 12/2004

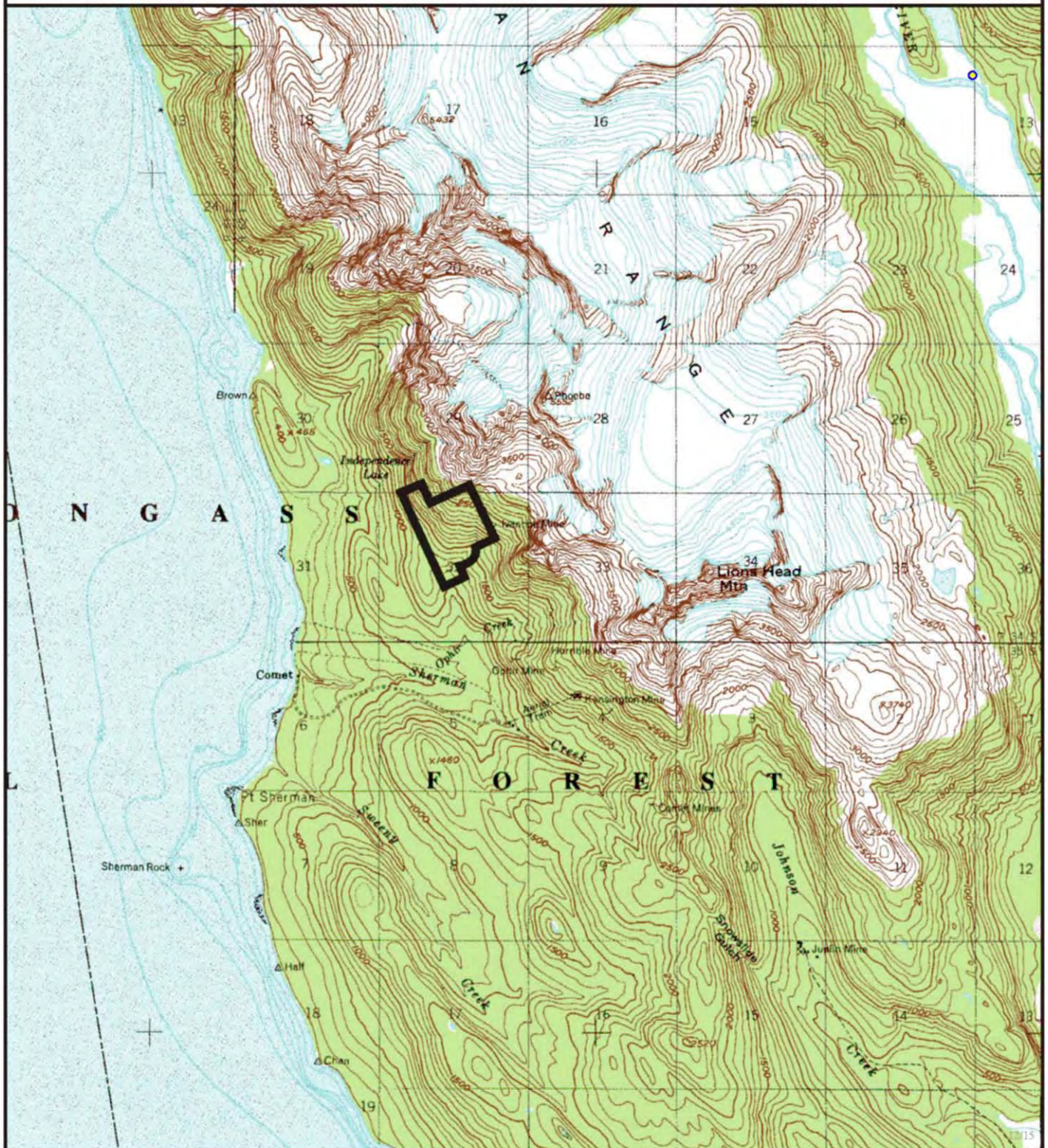
— one mile —

Meridian	Township	Range
CRM	43S	56E



# Ivanhoe

JU.NL.1001



Prepared by: DNR  
Source USGS Juneau D-4  
Date: 12/2004

one mile

Meridian	Township	Range
CRM	34S	62E



# Kelp Island

CS.KI.1001



Prepared by: rhc  
Source USGS, Prince Rupert D-4  
Date: 12/2004

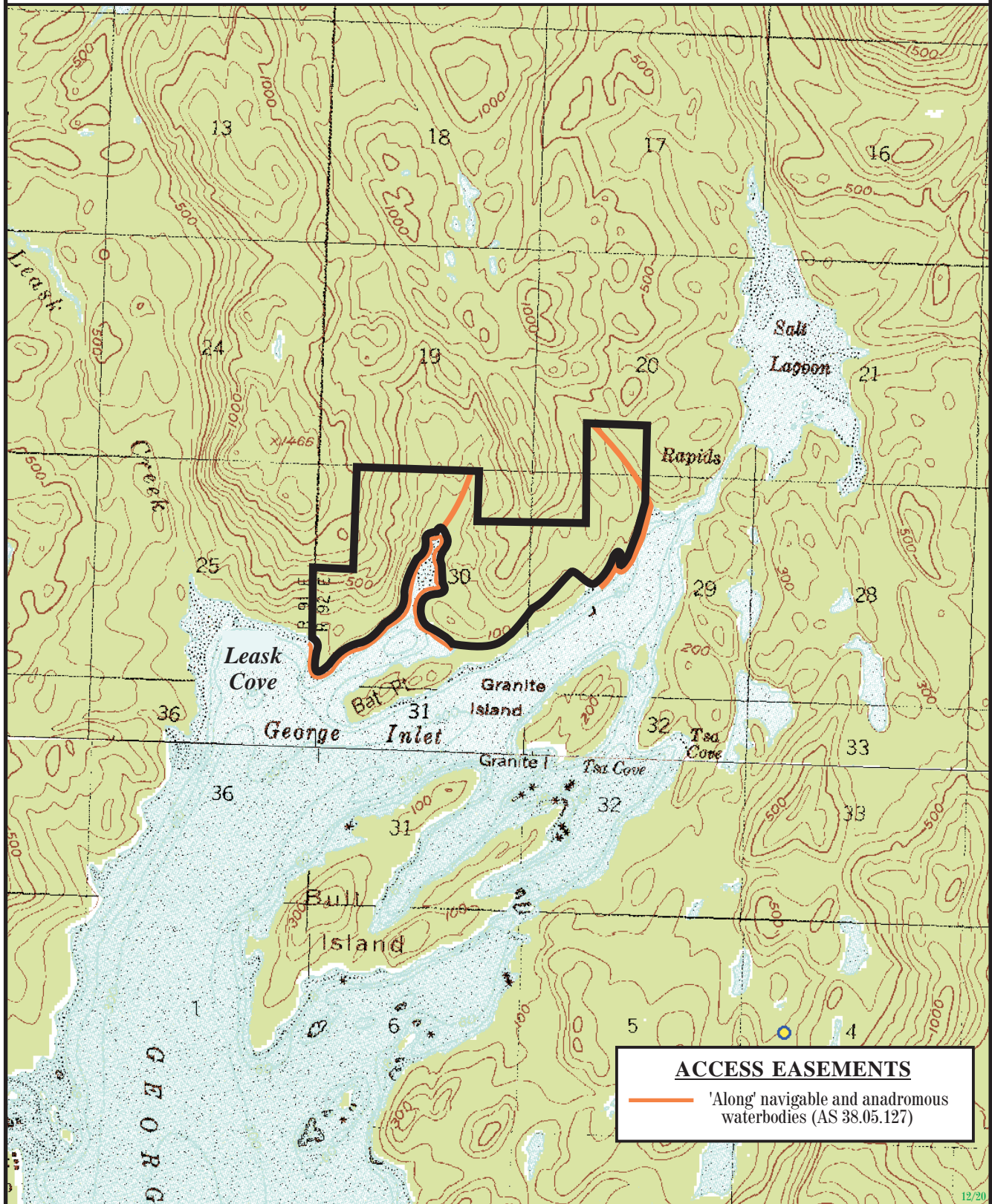
— one mile —

Meridian Township Range  
CRM 81S 94-95E



# Leask Cove

CS.LE.1001



Prepared by: rhc  
Source USGS, Ketchikan C-5  
Date: 12/2004

— one mile —

Meridian	Township	Range
CRM	73S	92E

12/20



# Lena Creek

JU.LM.1001



Prepared by: DNR  
Source USGS, Juneau B-2, B-3  
Date: 12/2004

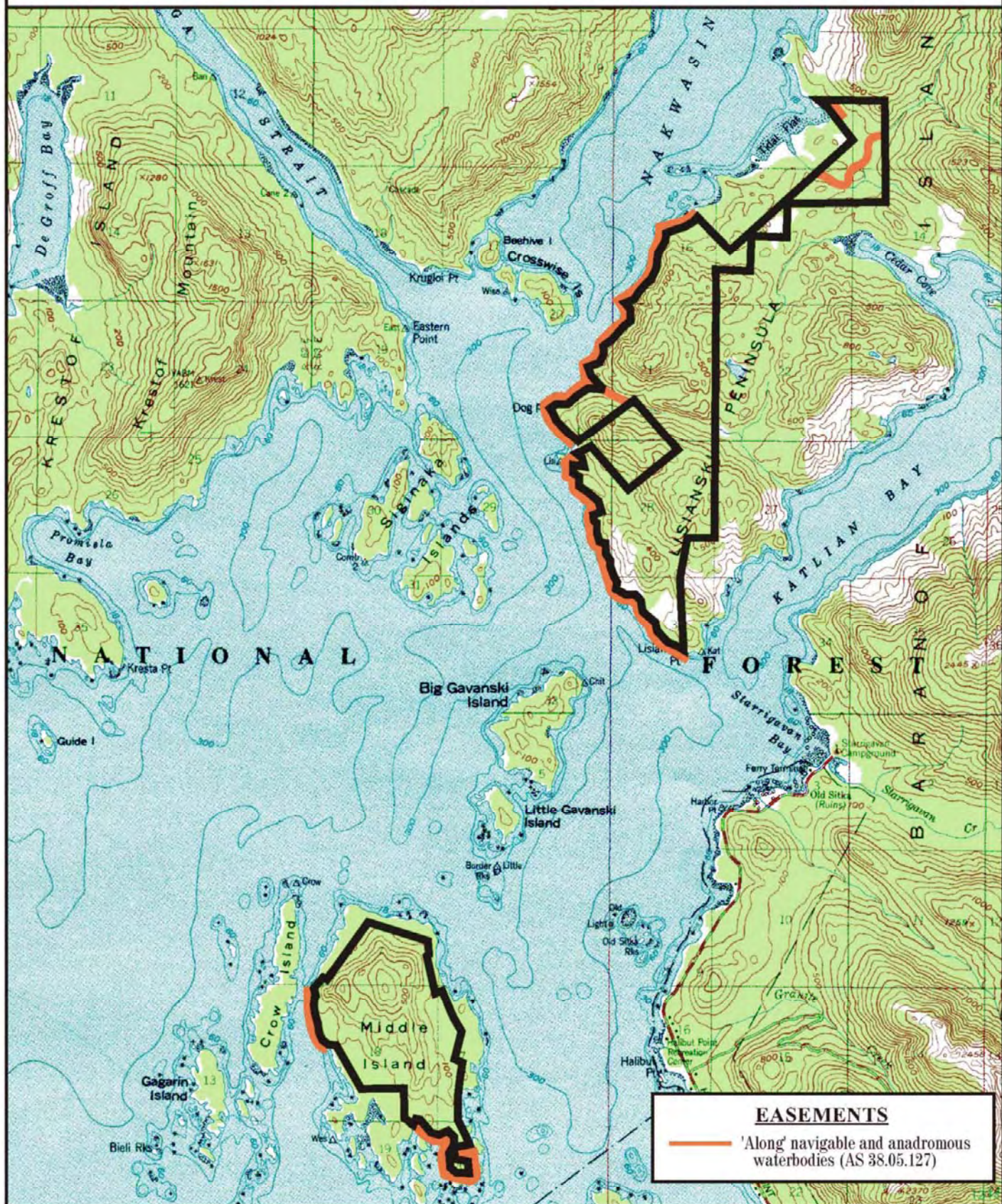
— one mile —

Meridian	Township	Range
CRM	40S	65E



# Lisianski Peninsula

ST.LS.1001



Prepared by: DNR  
 Source USGS Sitka A-5  
 Date: 12/2004

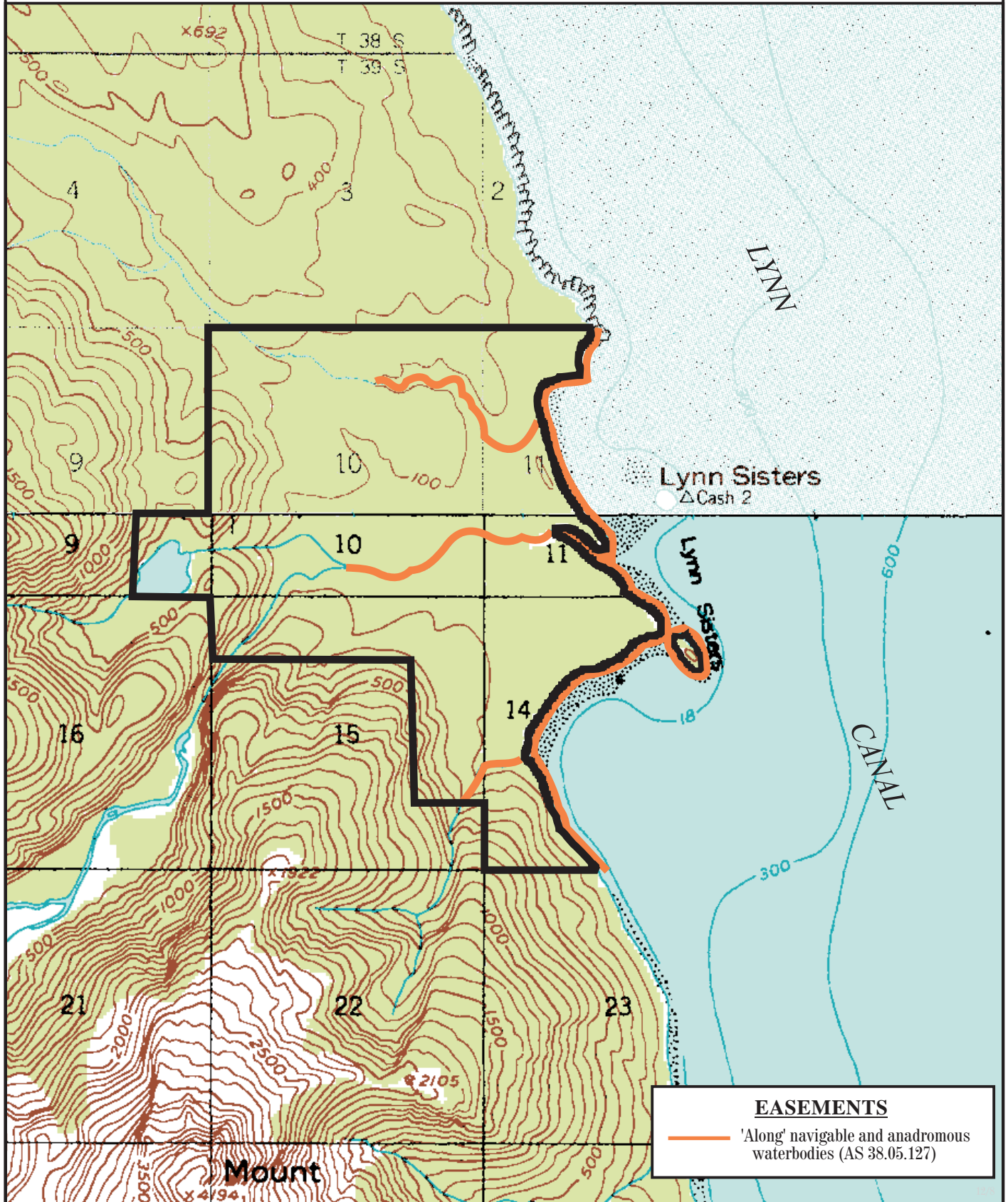
one mile

Meridian	Township	Range
CRM	54S	63E



# Lynn Canal

JU.1002



Prepared by: DNR  
Source USGS Juneau C-4, B-4  
Date: 12/2004

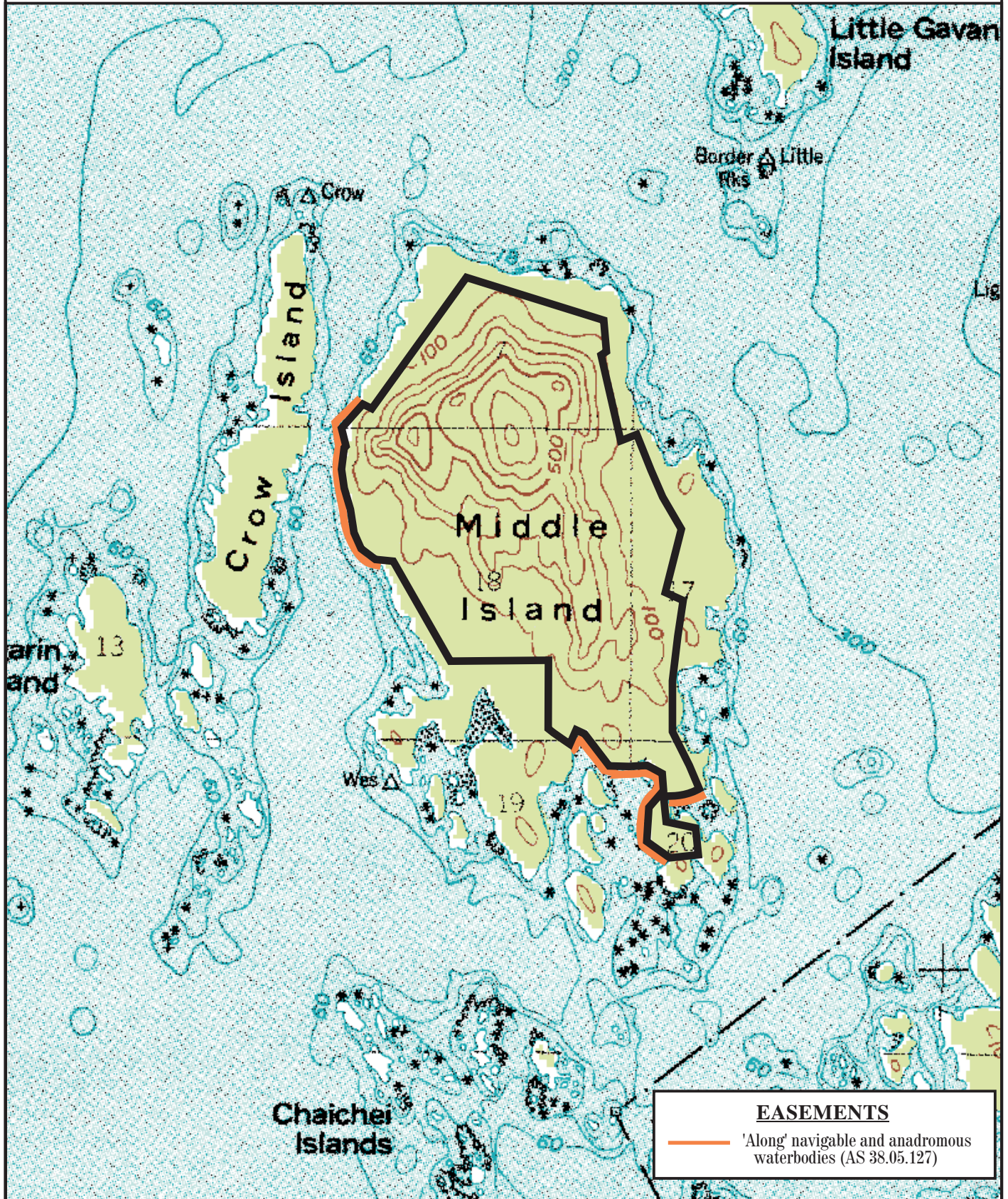
one mile

Meridian	Township	Range
CRM	39S	62E



# Middle Island

ST.1001



Prepared by: DNR  
Source USGS Sitka A-5  
Date: 12/2004

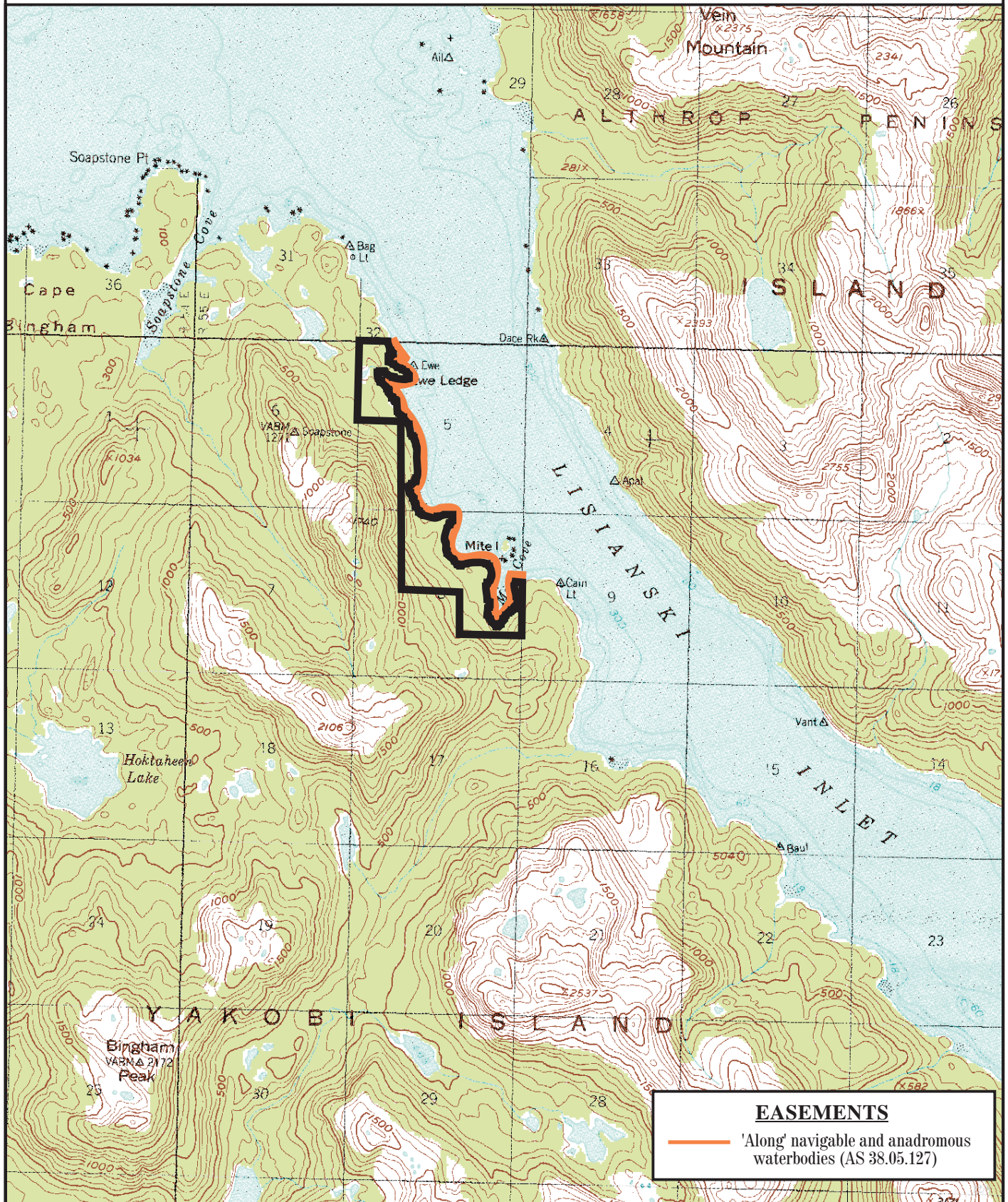
one mile

Meridian	Township	Range
CRM	55S	62-63E



# Mite Cove

MF.1001



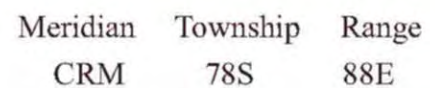
Prepared by: DNR  
 Source USGS Mt. Fairweather A-2  
 Date: 12/2004

— one mile —

Meridian	Township	Range
CRM	44S	55E



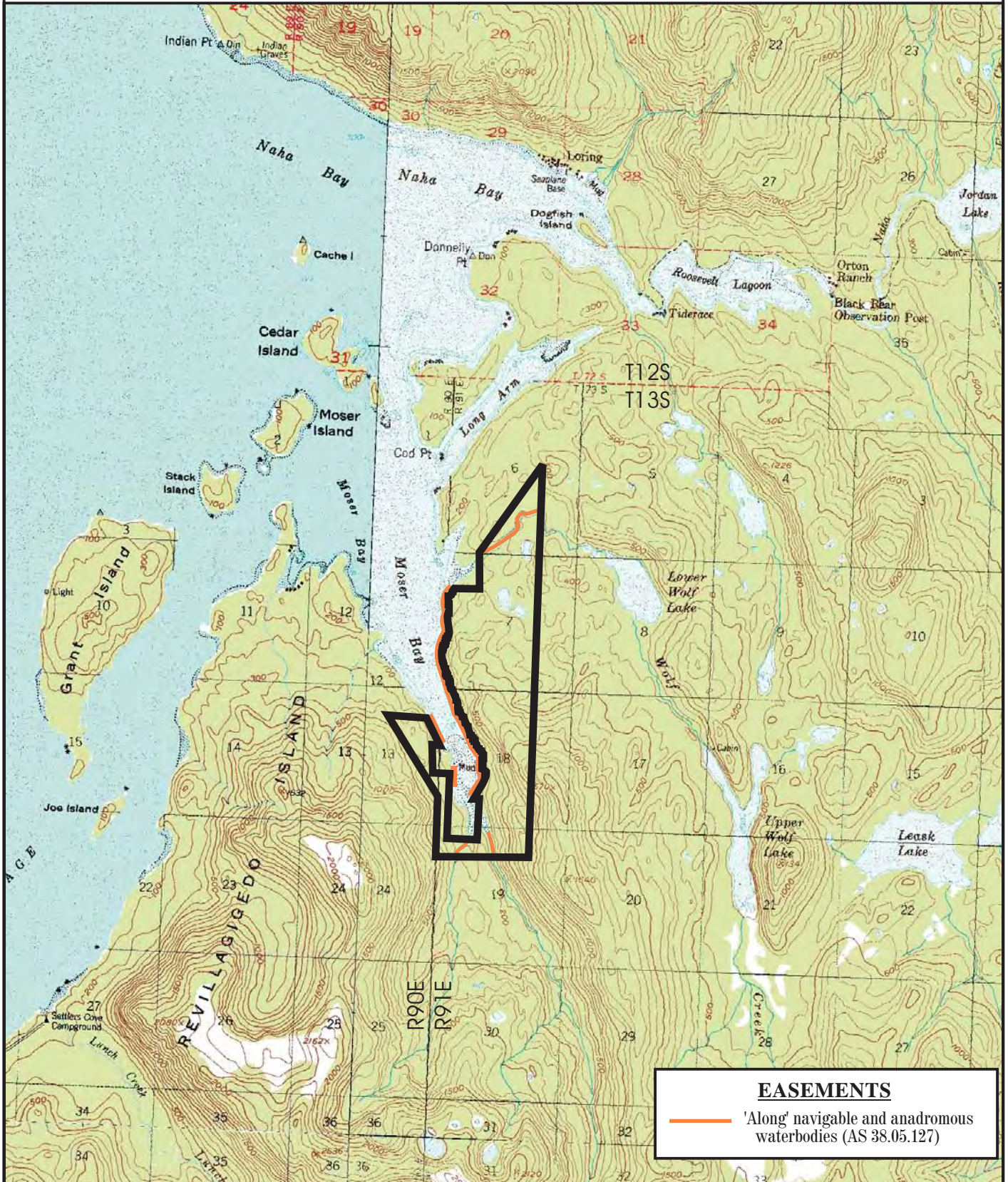
## PW.MS.1001





# Moser Bay

CS.MB.1001



Prepared by: DNR  
Source USGS Ketchikan C-5  
Date: 12/2004

one mile

Meridian	Township	Range
CRM	73S	90E-91E



## Naukati Sound

PW.NA.1001



Prepared by: DNR  
Source USGS Craig D-4  
Date: 12/2004

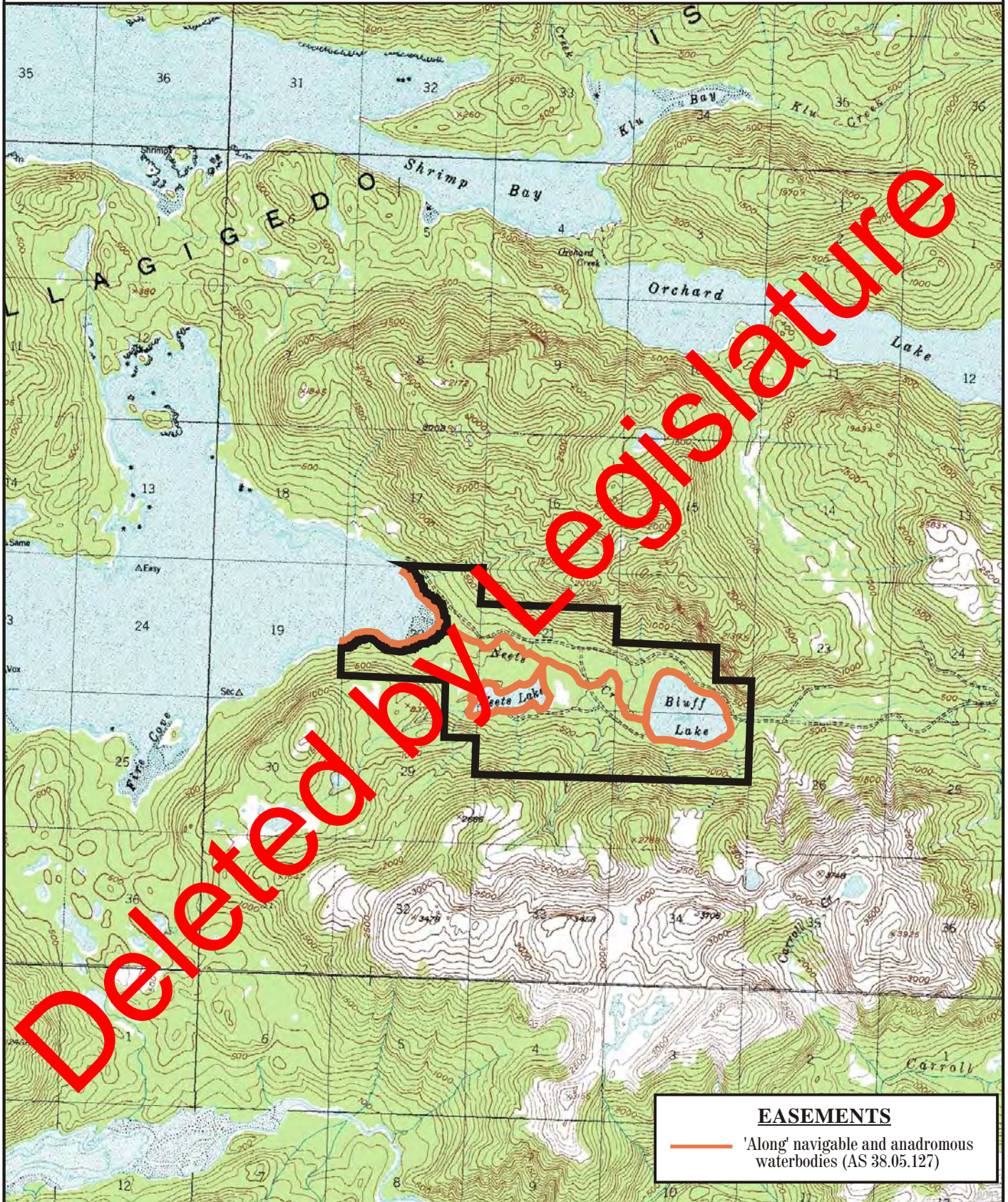
A horizontal line with vertical tick marks at each end, labeled "one mile" below it.

Meridian	Township	Range
CRM	69S	79E-80E



# Neets Creek

KT.1004



Prepared by: DNR  
Source USGS Ketchikan D-4  
Date: 12/2004

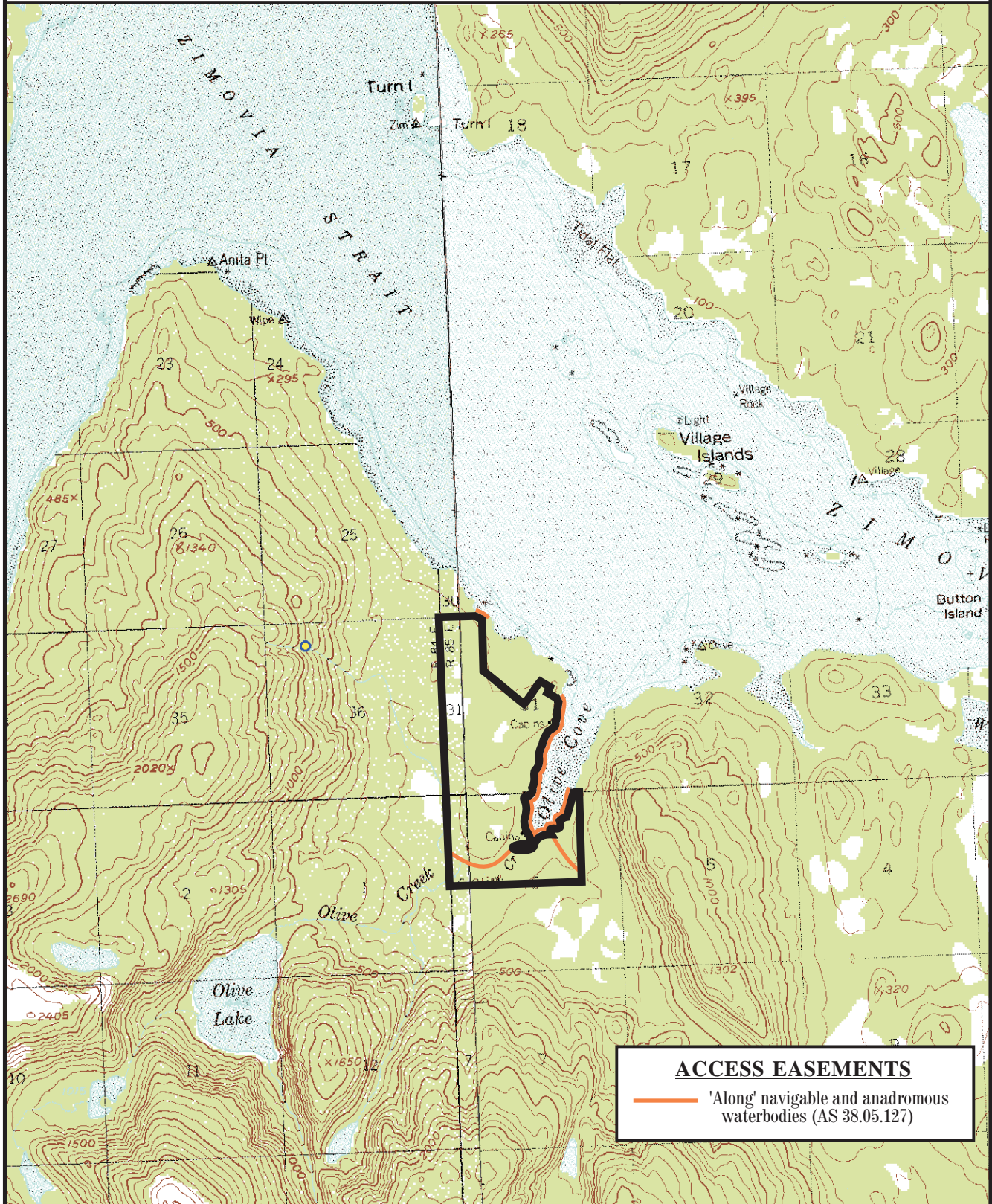
— one mile —

Meridian	Township	Range
CRM	70S	91E



# Olive Cove

# CS.OV.1001



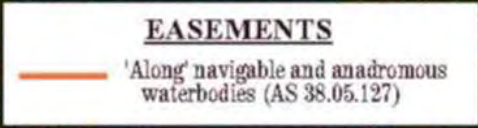
Prepared by: rhc  
Source USGS, Petersburg A-1 & A-2  
Date: 12/2004

— one mile —

Meridian	Township	Range
CRM	65 & 66S	85E



## ST.1002

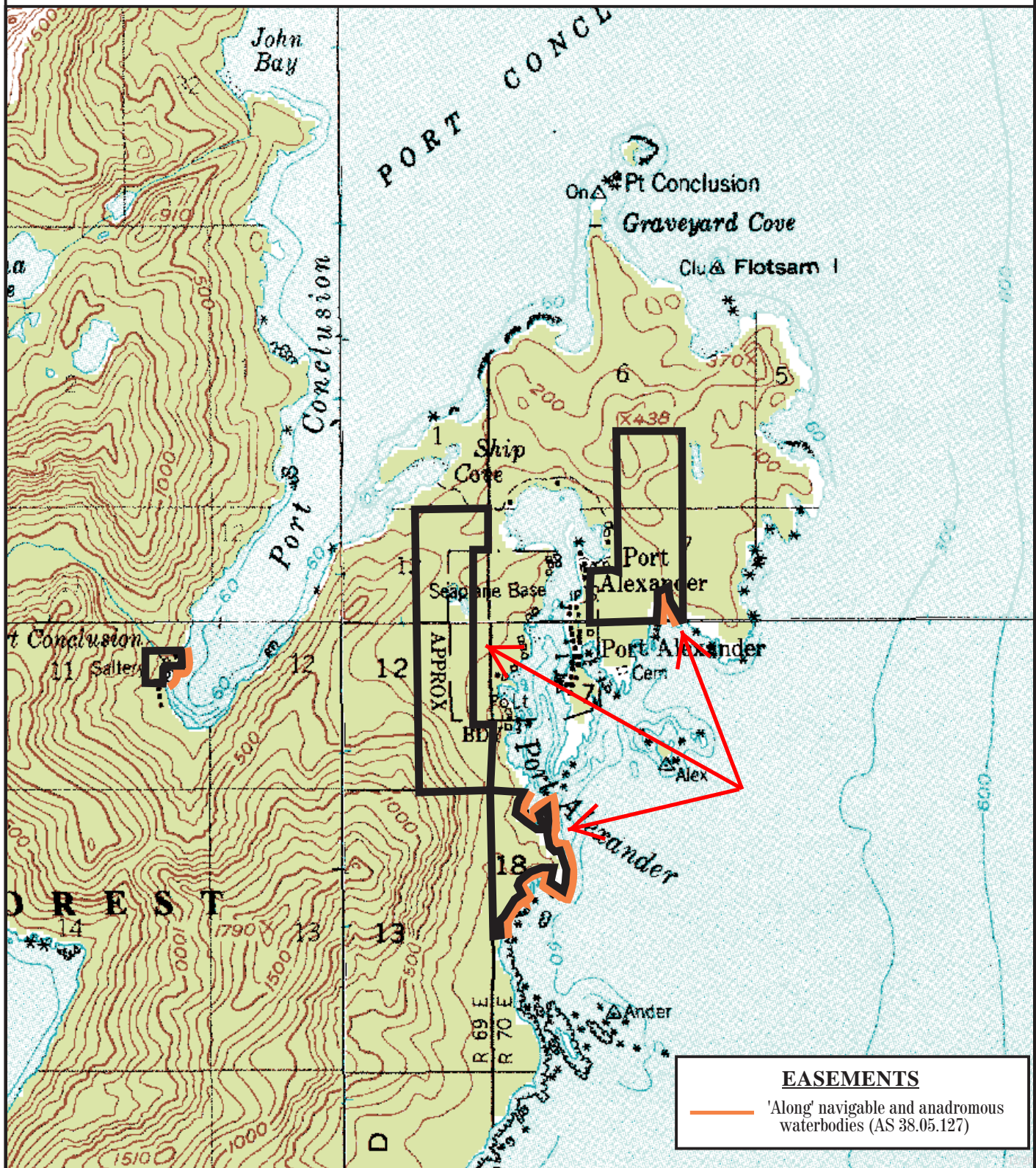


Meridian	Township	Range
CRM	45S	56-57E



# Port Alexander & Port Conclusion

PA.1001



Prepared by: DNR  
 Source USGS Port Alexander B-2, B-3, A-2, A-3  
 Date: 12/2004

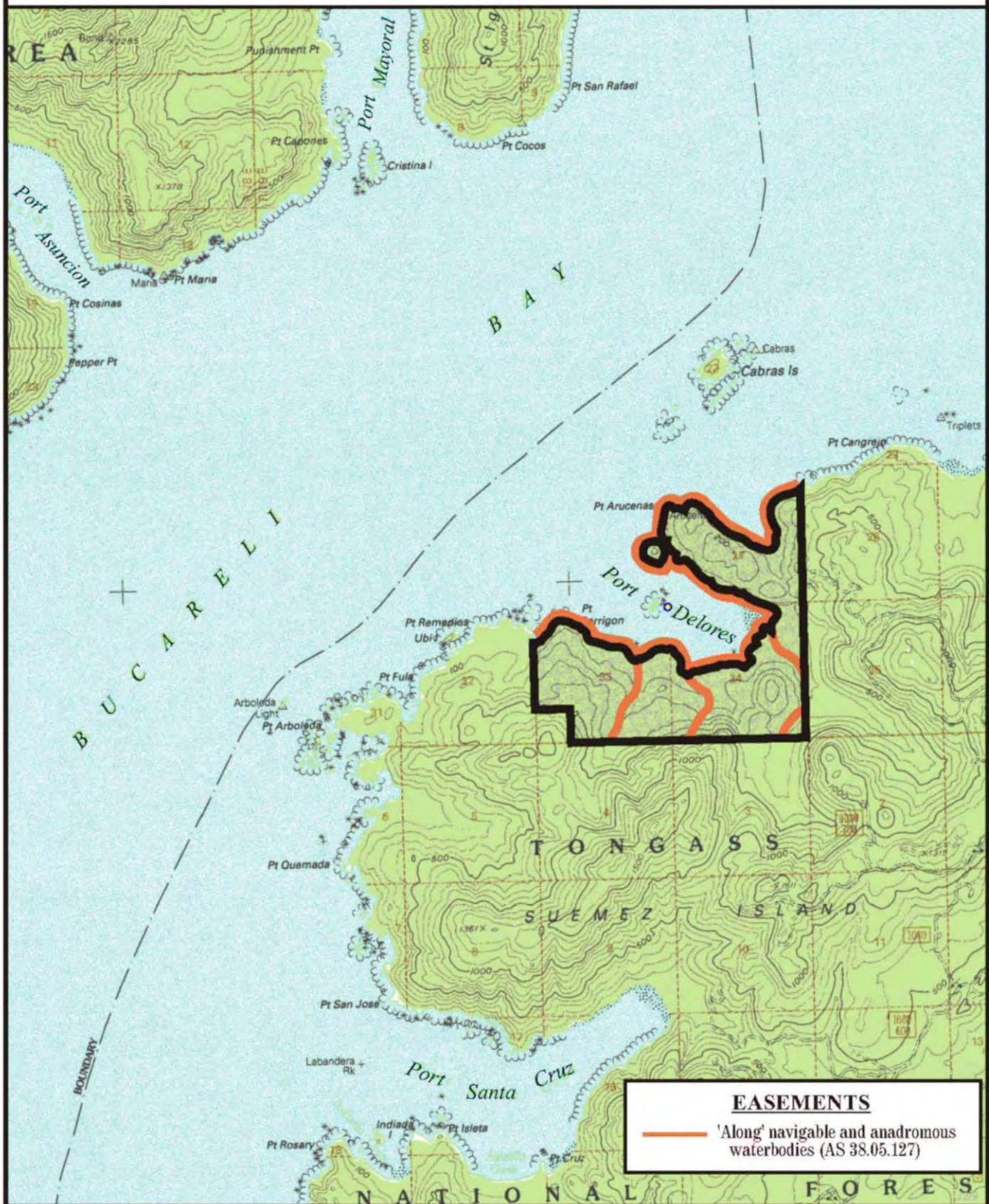
one mile

Meridian	Township	Range
CRM	65S	69-70E



# Port Delores

PW.PD.1001



Prepared by: rhc  
 Source USGS, Craig B-5  
 Date: 12/2004

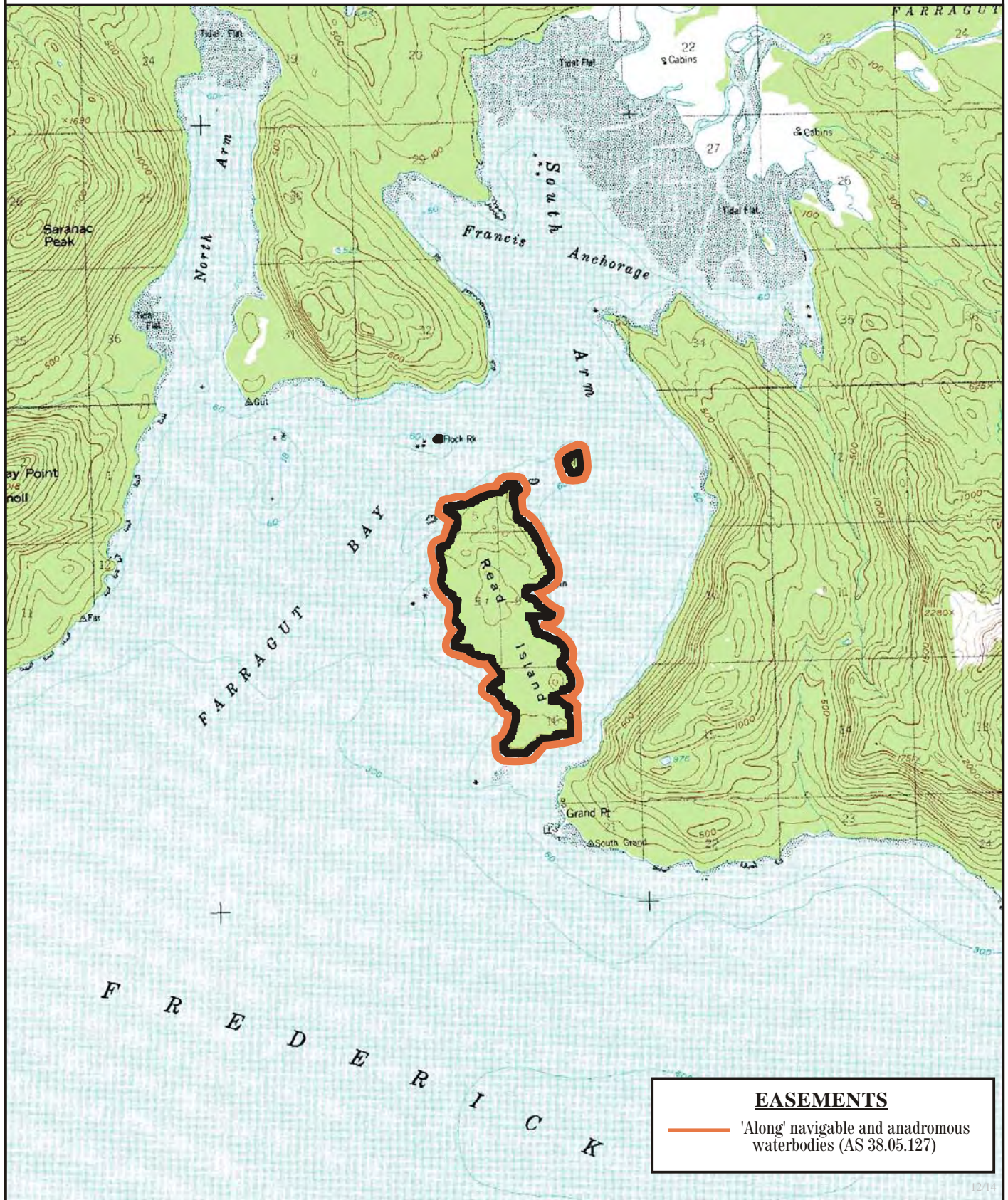
— one mile —

Meridian CRM  
 Township 75S  
 Range 79E



# Read Island

SD.1001



Prepared by: DNR  
 Source USGS Sumdum A-4  
 Date: 12/2004

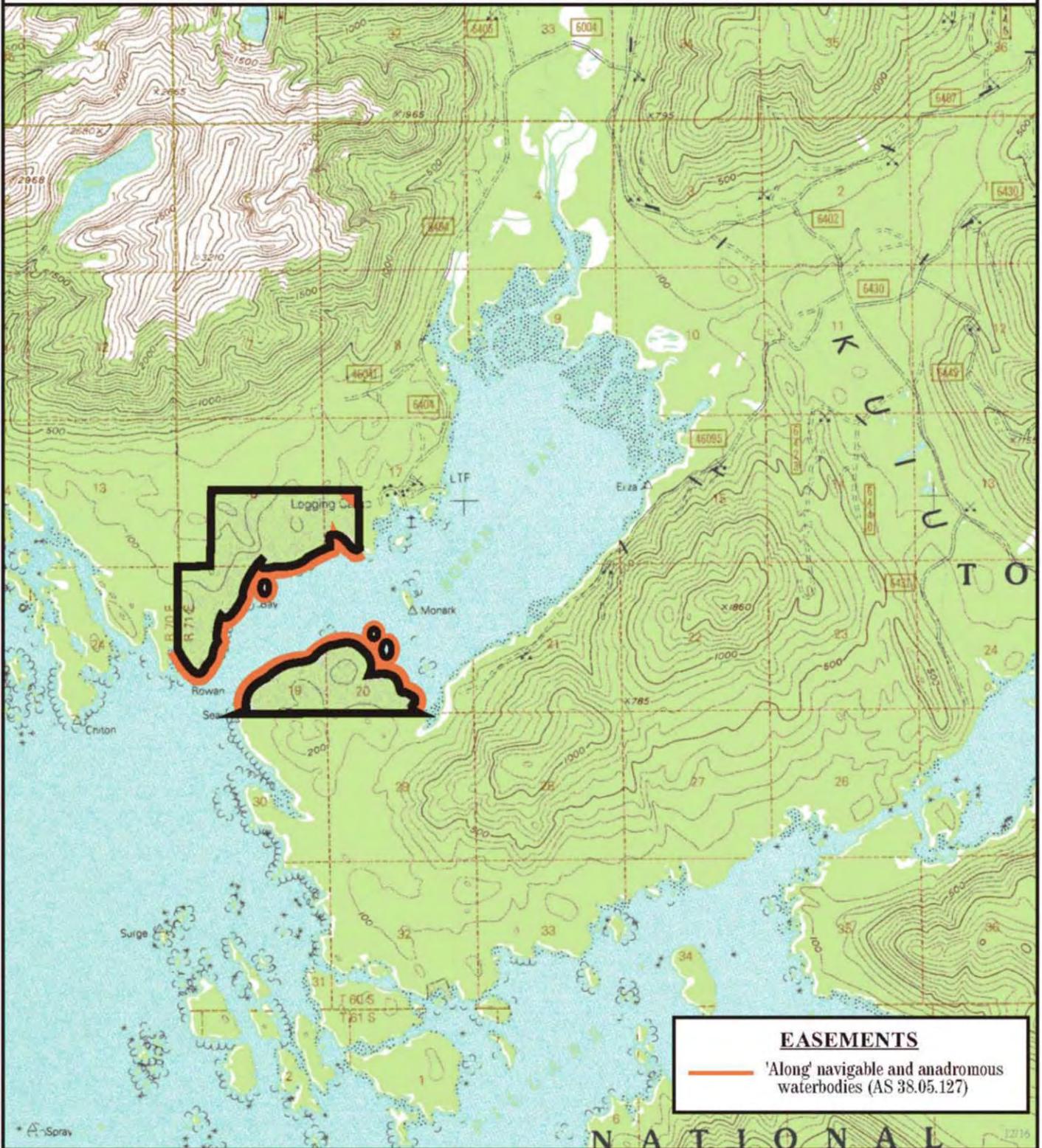
— one mile —

Meridian	Township	Range
CRM	55S	77E



# Rowan Bay

CS.RB.1001



Prepared by: DNR  
Source USGS Port Alexander C-1  
Date: 12/2004

one mile

Meridian	Township	Range
CRM	60S	71E



# Sitka (Campus)

ST.1001



Prepared by: DNR  
Source USGS Sitka A-5  
Date: 12/2004

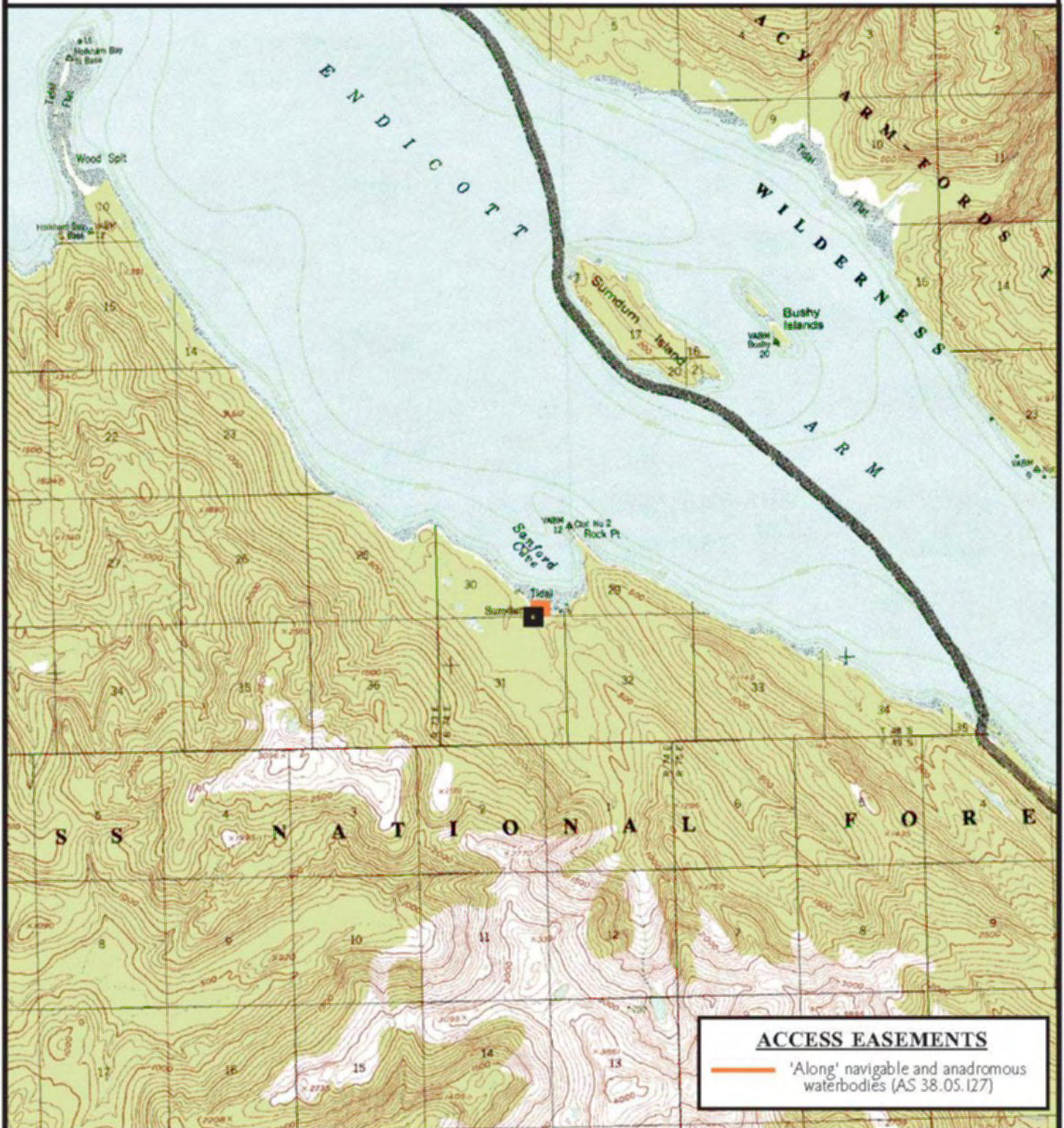
— one mile —

Meridian	Township	Range
CRM	55S	63E



# Sumdum

SD.1001



## ACCESS EASEMENTS

— 'Along' navigable and anadromous waterbodies (AS 38.05.127)

Prepared by: DNR  
Source USGS, Sumdum C-5  
Date: 12/2004

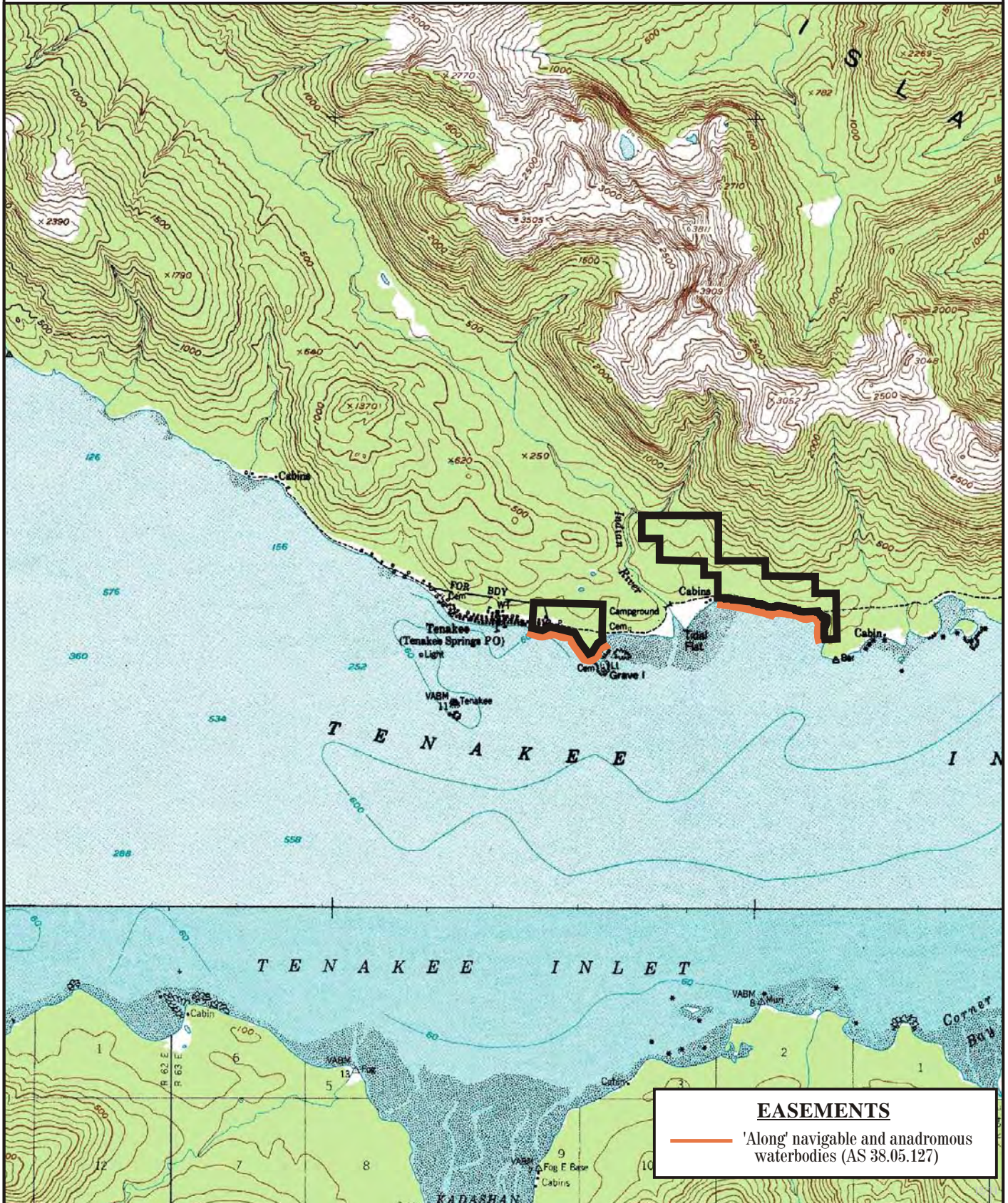
— one mile

Meridian CRM  
Township 48S  
Range 74E



# Tenakee Springs

ST.1003



Prepared by: DNR  
Source USGS Sitka D-4  
Date: 12/2004

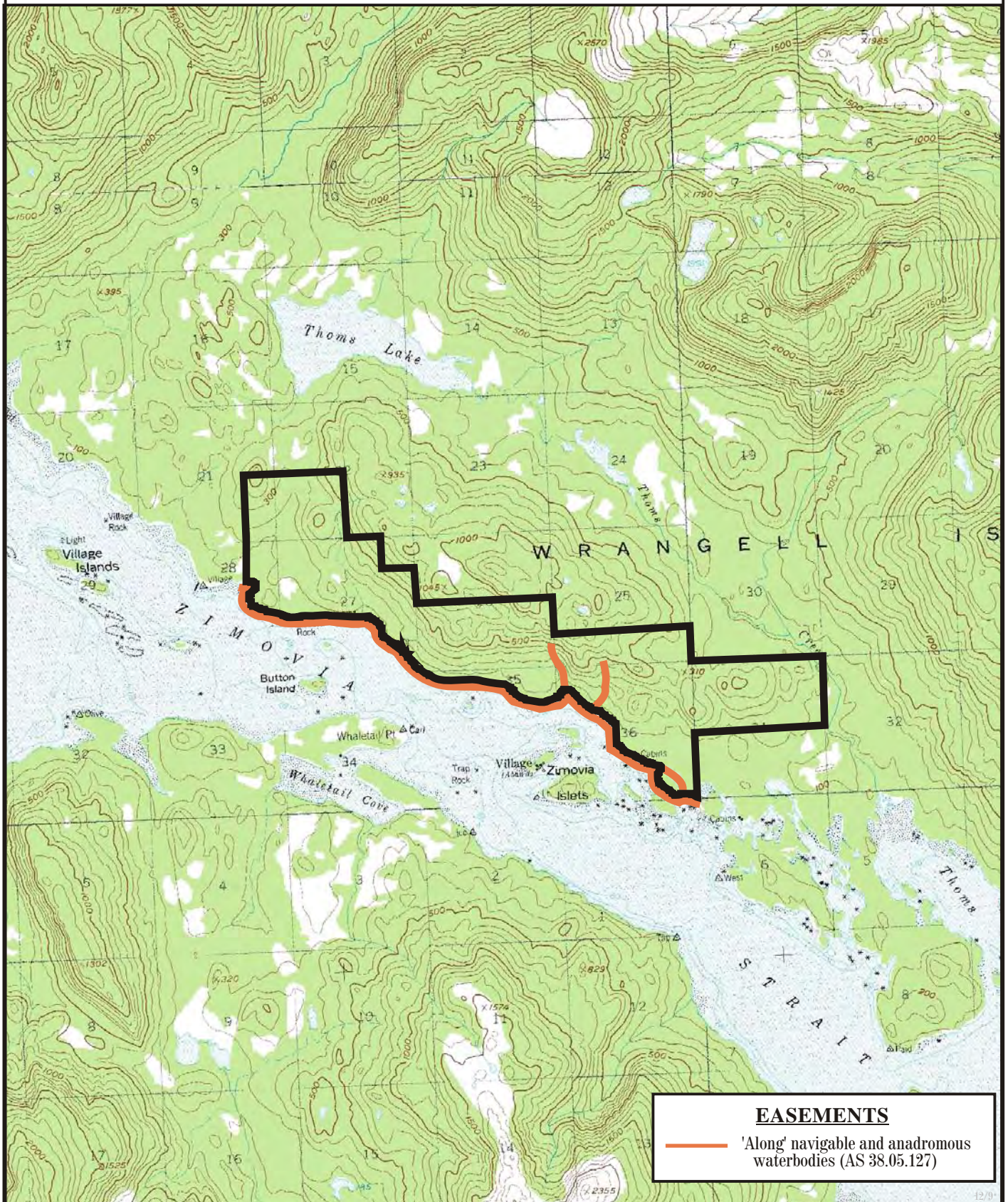
— one mile —

Meridian	Township	Range
CRM	47S	63E



# Thoms Place

SD.1001



Prepared by: DNR  
 Source USGS Petersburg A-1  
 Date: 12/2004

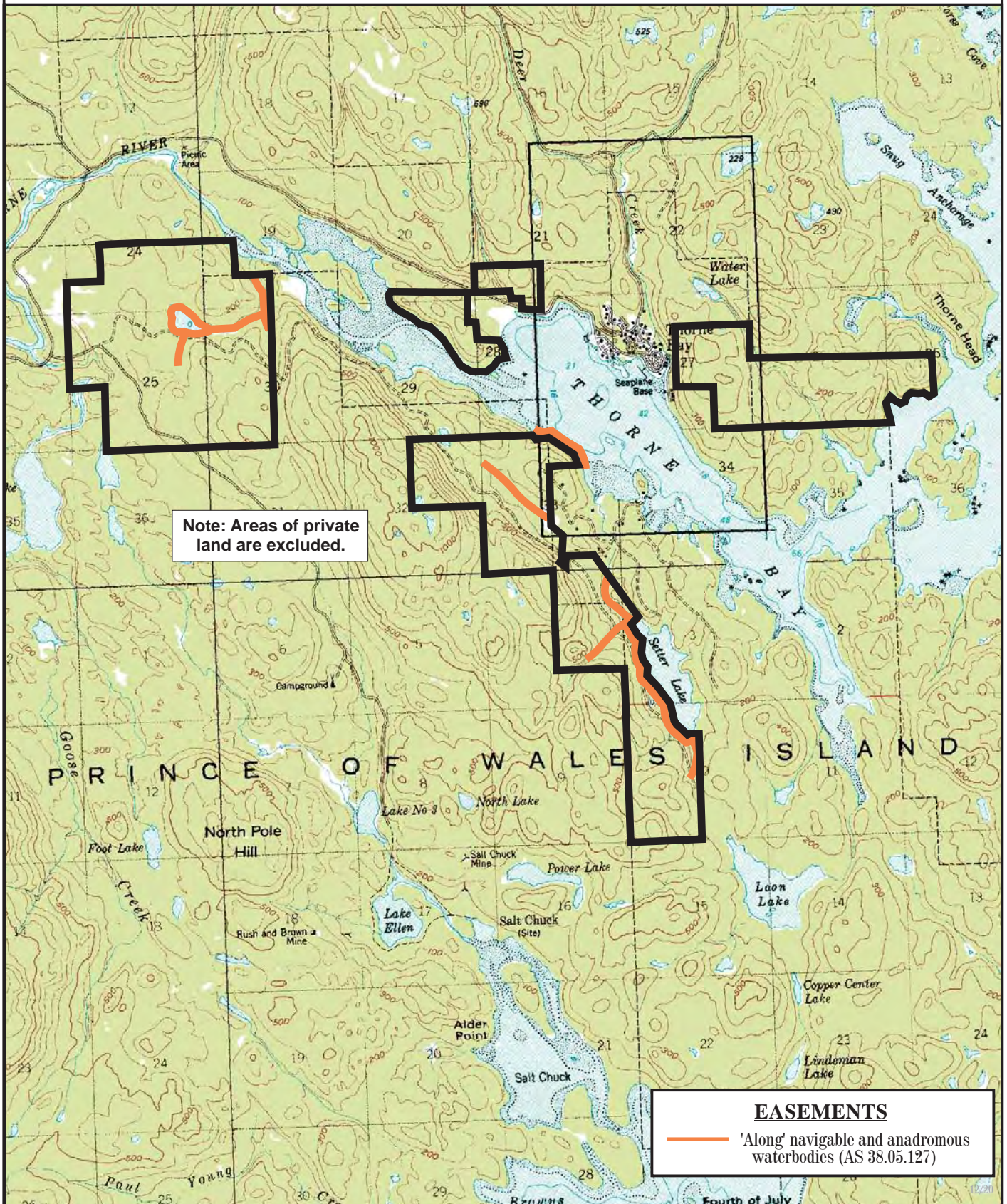
— one mile —

Meridian	Township	Range
CRM	65S	85-86E



# Thorne Bay

PW.TH.01



Prepared by: DNR  
 Source USGS Craig C-2  
 Date: 12/2004

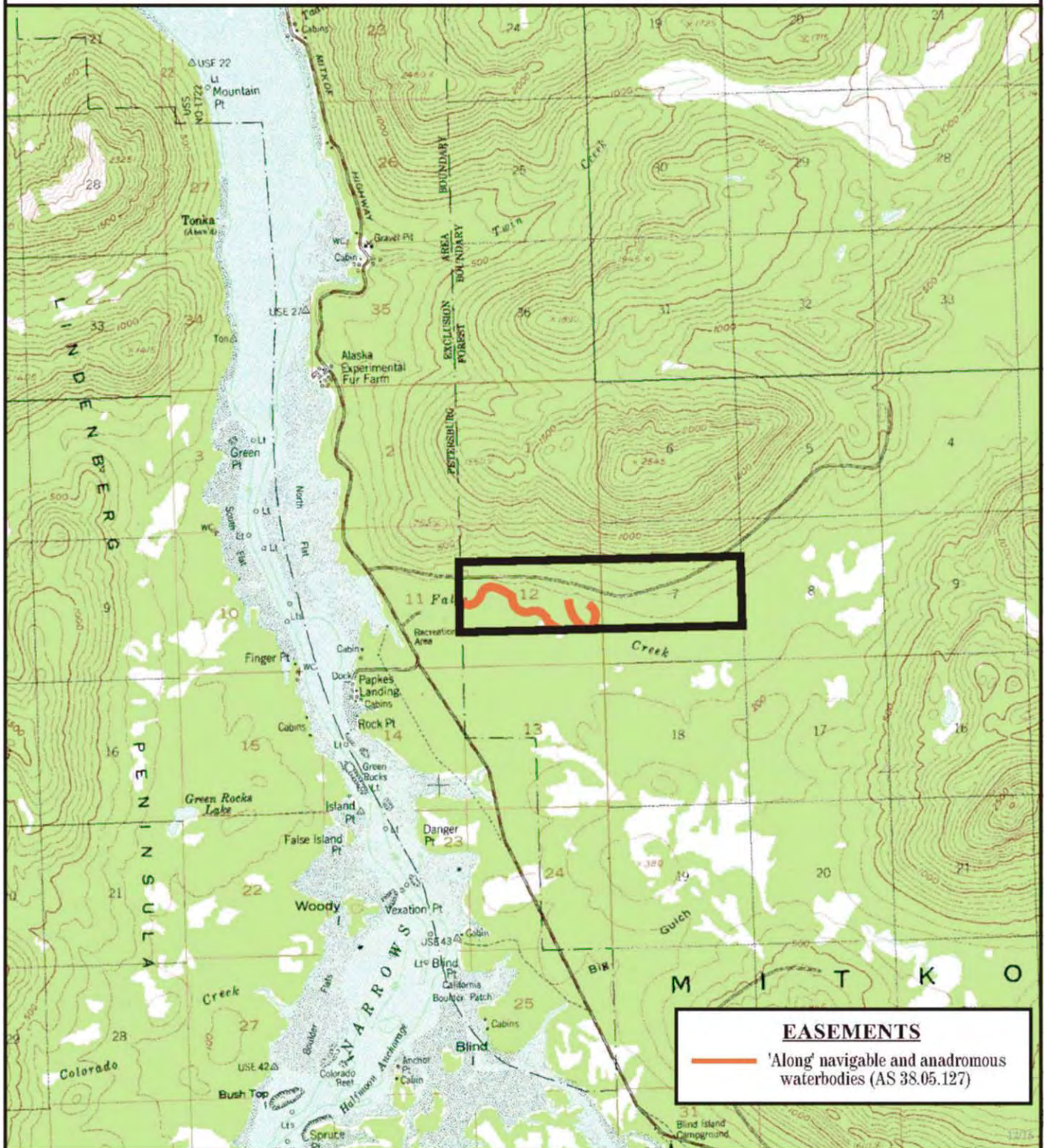
— one mile —

Meridian	Township	Range
CRM	71S-72S	83E-84E



# Three Lake Road

# CS.TL.1001



**EASEMENTS**  
 — 'Along' navigable and anadromous waterbodies (AS 38.05.127)

Prepared by: DNR  
 Source USGS Petersburg C-3  
 Date: 12/2004

— one mile —

Meridian	Township	Range
CRM	60S	79-80E



# Ward Cove

CS.WC.1001



Prepared by: RHC  
Source USGS, Ketchikan B-6  
Date: 12/2004

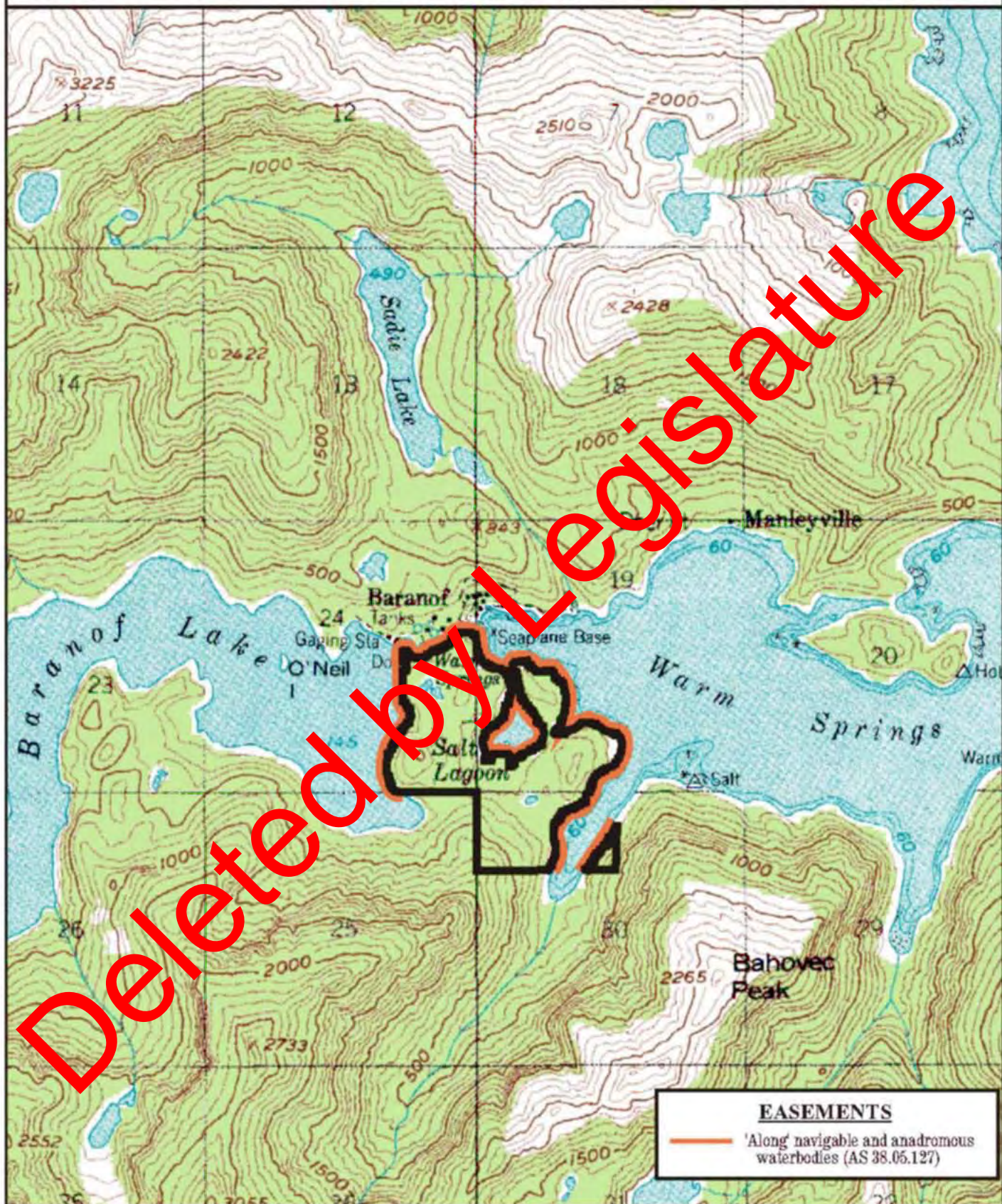
one mile

Meridian	Township	Range
CRM	75S	R90E



# Warm Springs Bay

ST.1002



Prepared by: DNR  
Source USGS Mt. Sitka A-3  
Date: 12/2004

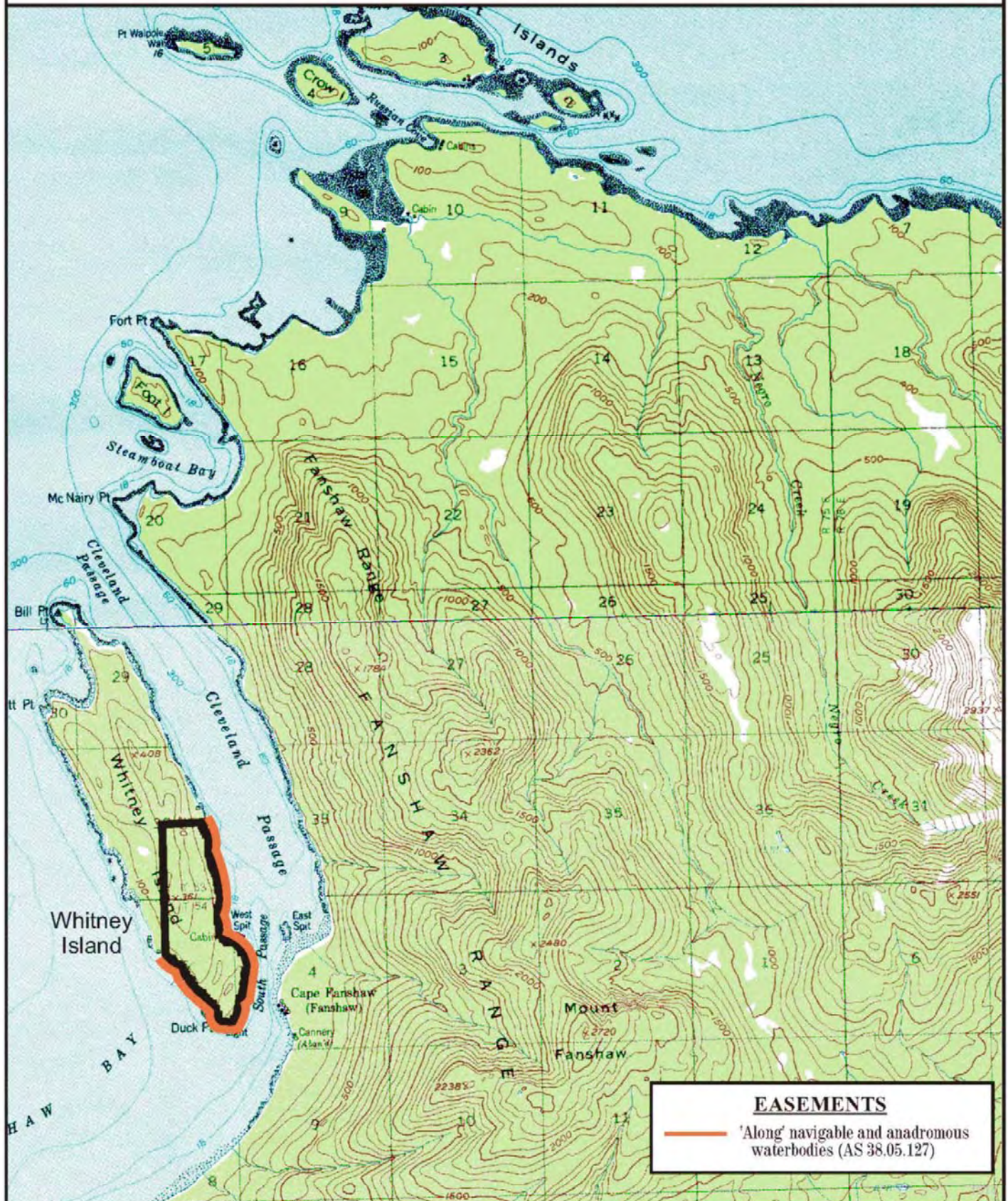
— one mile —

Meridian	Township	Range
CRM	55S	66-67E



# Whitney Island

SD.1001



Prepared by: DNR  
Source USGS Sumdum A-5, B-5  
Date: 12/2004

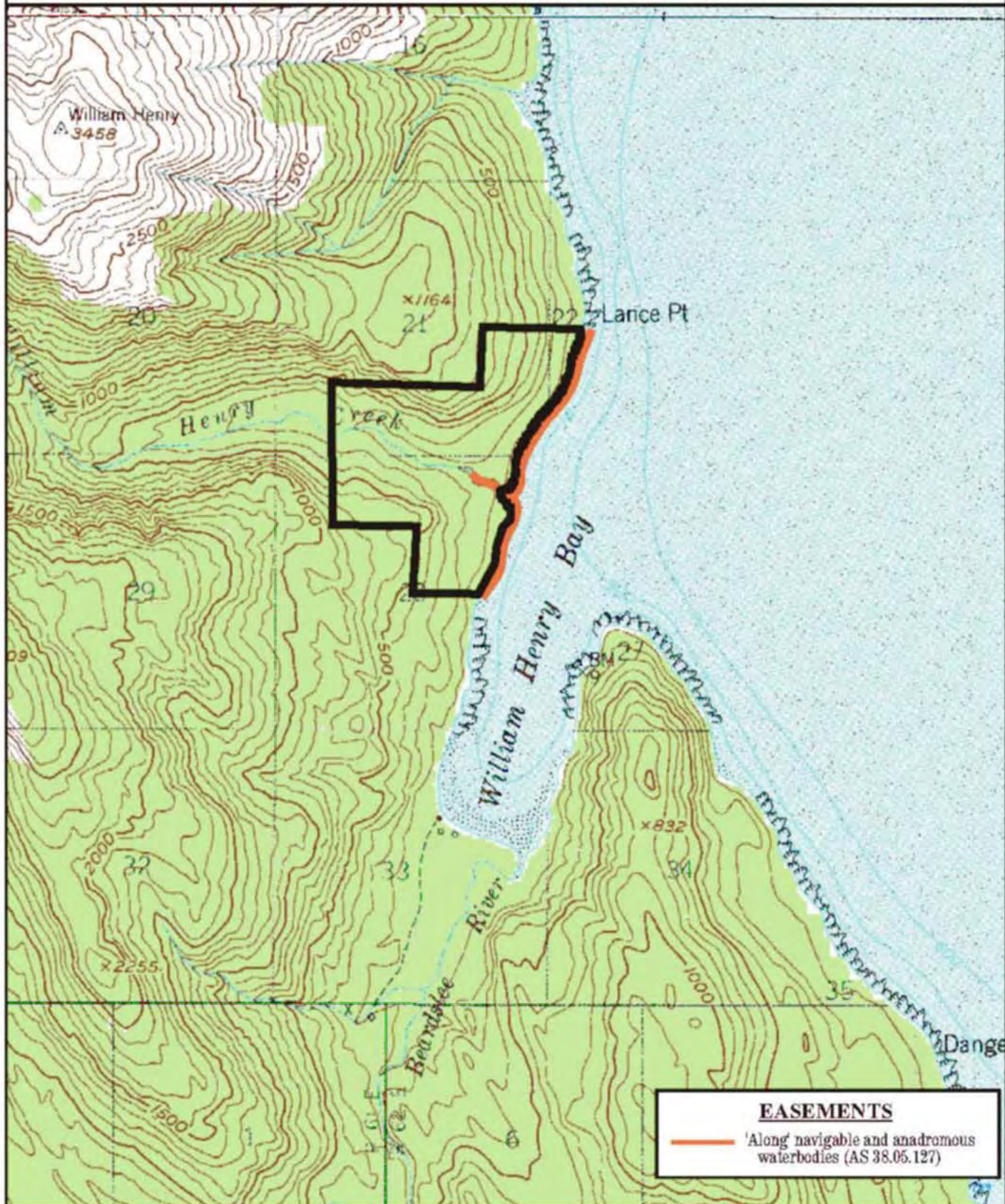
one mile

Meridian	Township	Range
CRM	53-54S	75E



# William Henry Bay

JU.1001



Prepared by: DNR  
Source USGS Juneau C-4  
Date: 12/2004

one mile

Meridian	Township	Range
CRM	36S	61E