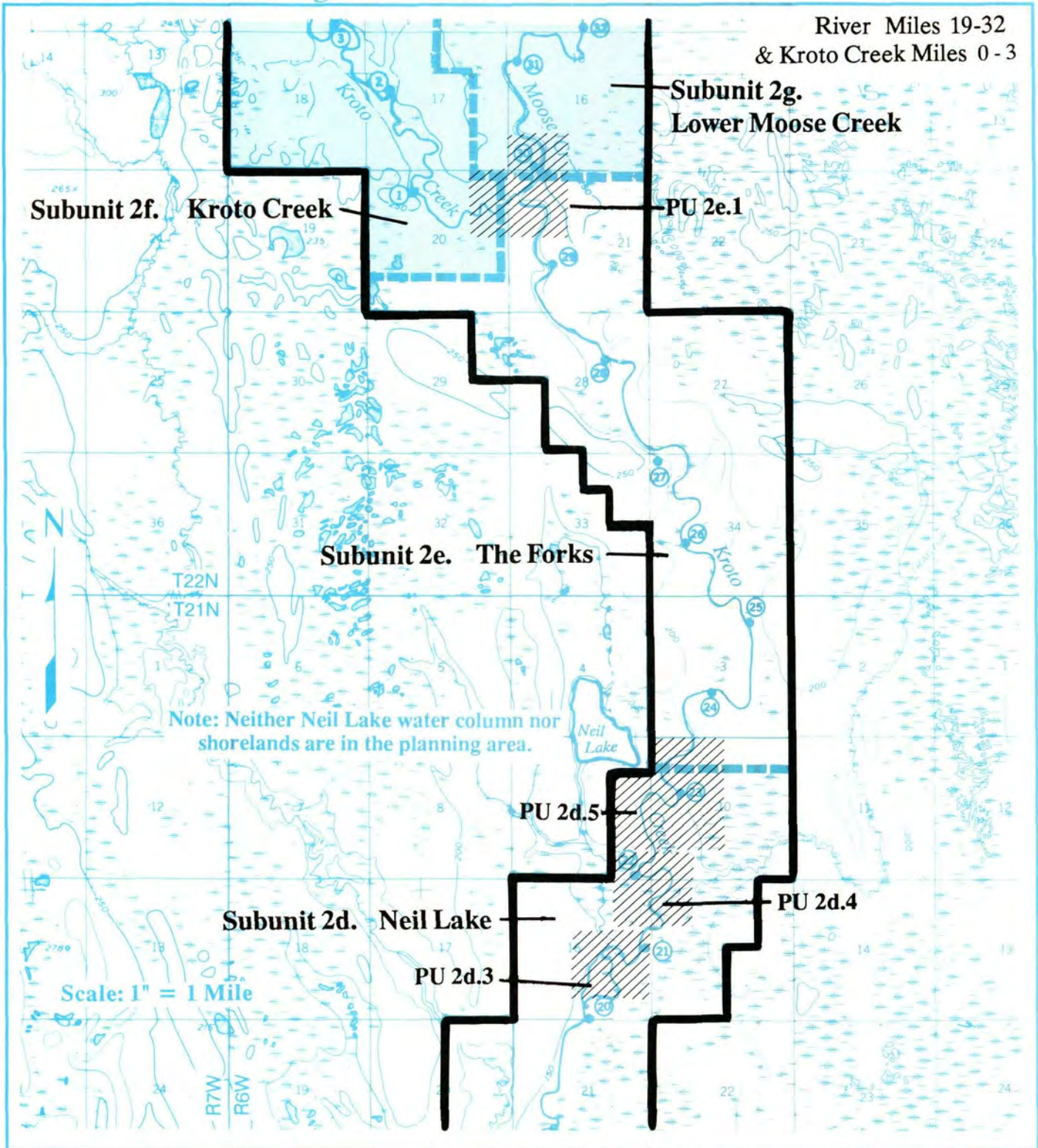


River Miles 19-32
& Kroto Creek Miles 0 - 3

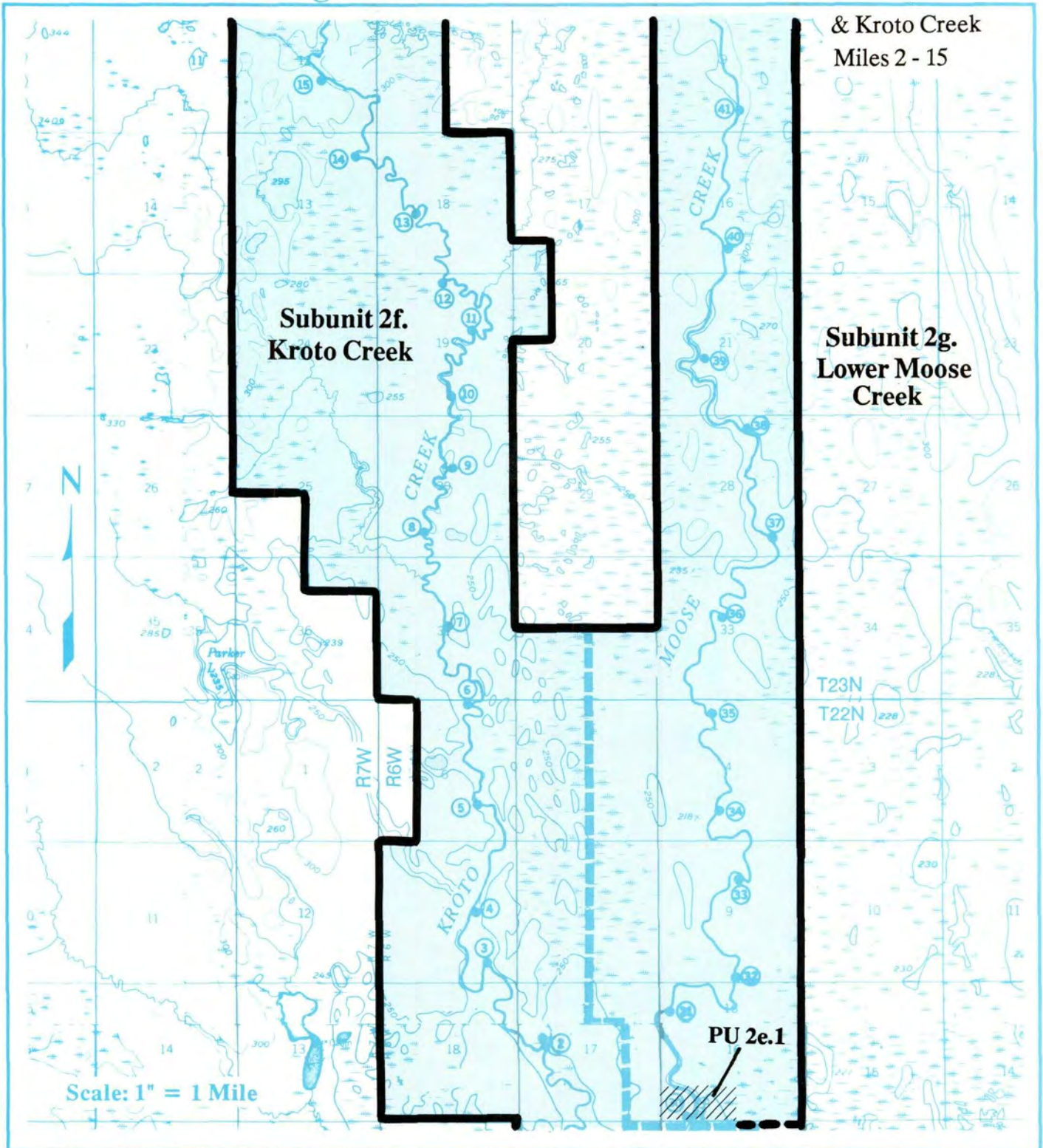


- Management Unit Boundary
- Subunit Boundary
- River Mile
- State Land

- Public Use Sites
- Non-motorized Area
(May 15 - August 20)

Deshka River Management Unit

Map 4: River Miles 30 - 41

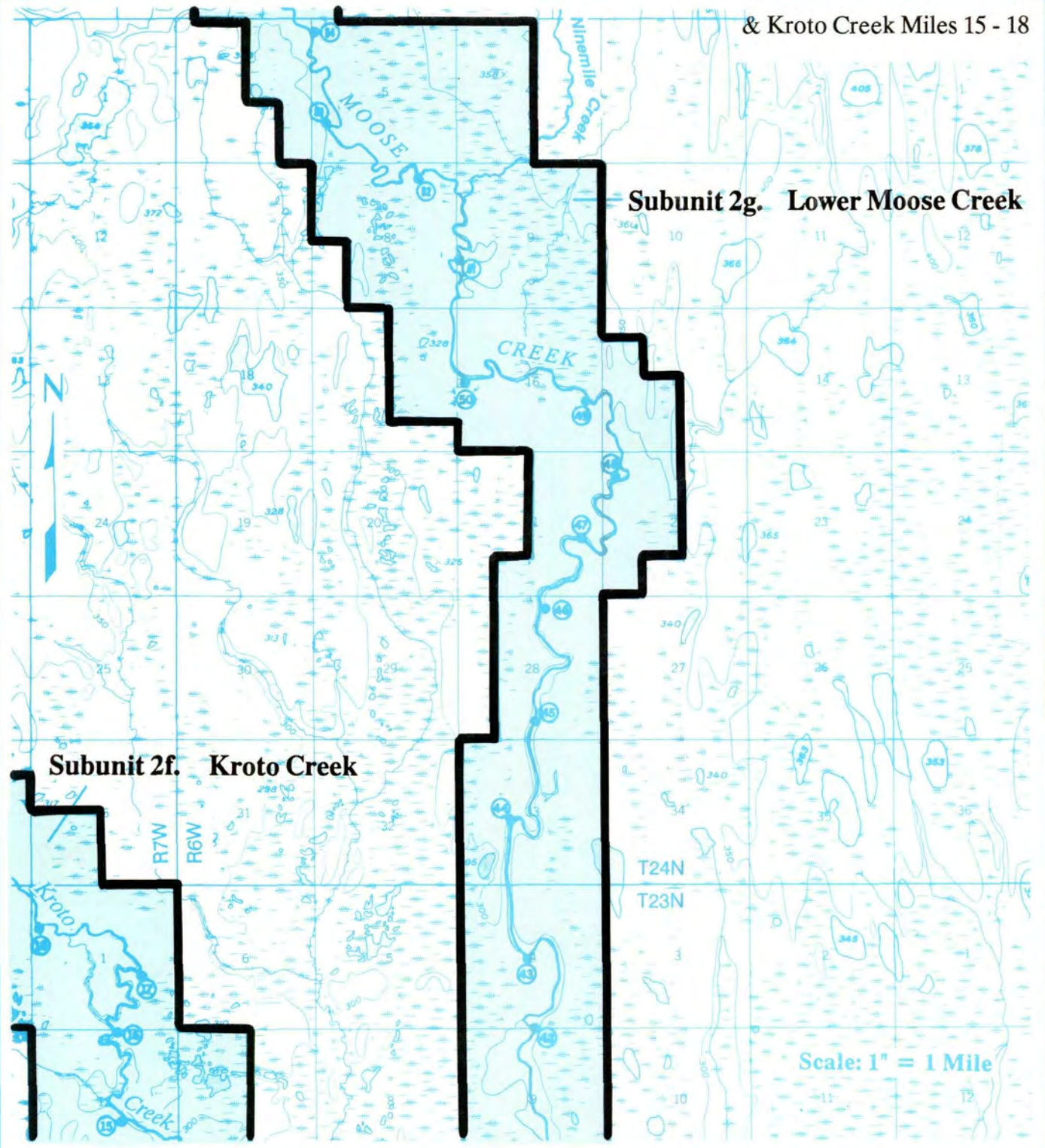


& Kroto Creek
Miles 2 - 15

- Management Unit Boundary
- Subunit Boundary
- River Mile
- State Land

Public Use Sites

Non-motorized Area
(June 15 - August 20)



Subunit 2g. Lower Moose Creek

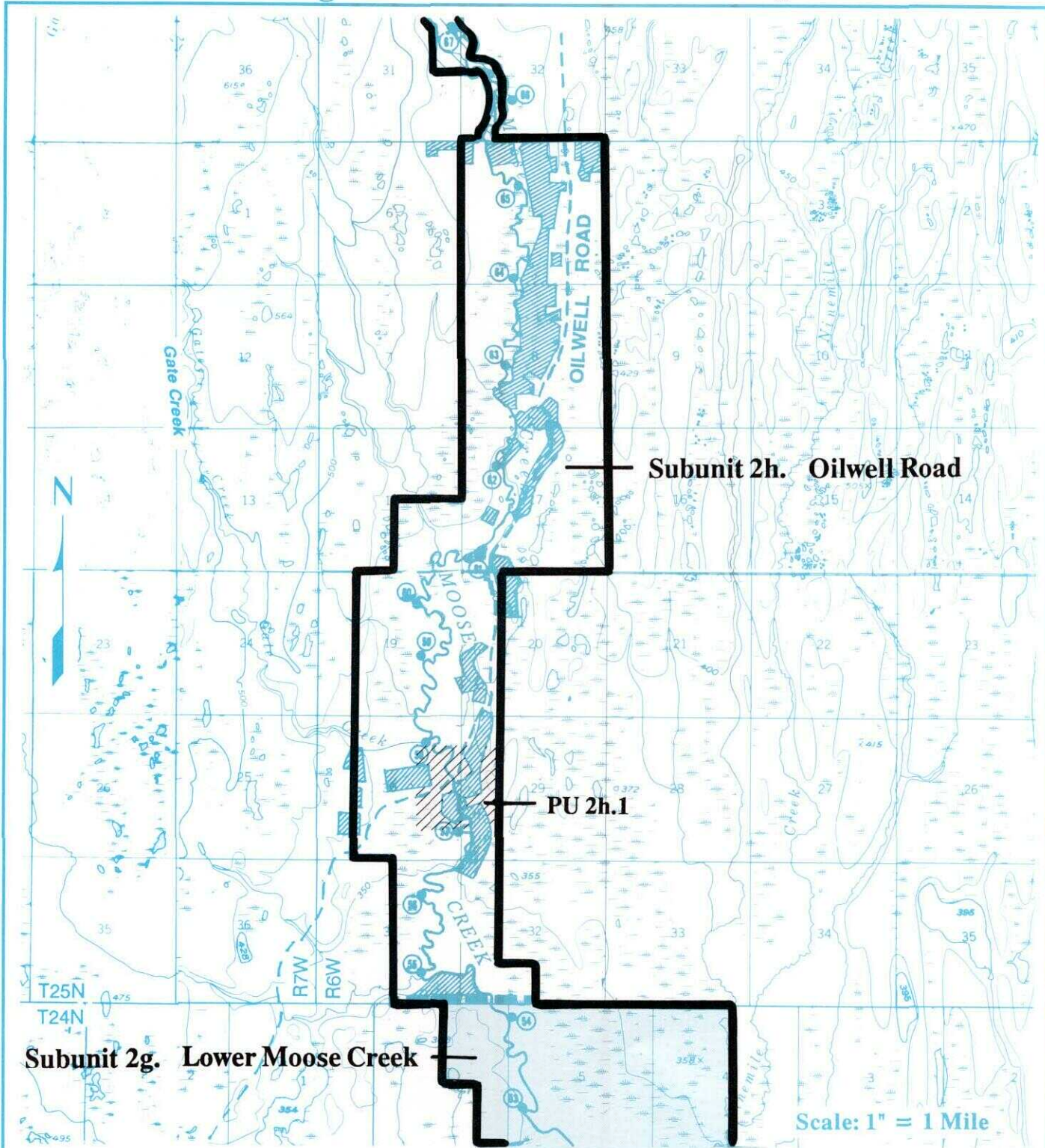
Subunit 2f. Kroto Creek



Scale: 1" = 1 Mile



-  Management Unit Boundary
-  Non-motorized Area (May 15 - August 20)
-  State Land
-  River Mile

Deshka River Management Unit

Map 6: River Miles 53 - 67



-  Management Unit Boundary
-  State Land
-  River Mile
-  Private Land
-  Borough Land

-  Public Use Sites
-  Non-motorized Area
(May 15 - August 20)