


Matanuska Valley Moose Range and Jonesville Public Use Area Management Plan



July 2, 2024

Department of Natural Resources Division of Mining, Land & Water
Resource Assessment & Development Section





Matanuska Valley Moose Range and Jonesville Public Use Area Management Plan

July 2, 2024

Department of Natural Resources
Division of Mining, Land & Water
Resource Assessment & Development Section

This document has been released by the Alaska Department of Natural Resources, Division of Mining, Land and Water, for the purpose of informing the public about the Matanuska Valley Moose Range and Jonesville Public Use Area Management Plan. This is the digital version of the plan; the format varies slightly from the printed version, however page numbers in both versions are the same.



THE STATE
of **ALASKA**
GOVERNOR MIKE DUNLEAVY

Department of Natural Resources

OFFICE OF THE COMMISSIONER

550 West 7th Avenue, Suite 1400
Anchorage, AK 99501-3561
Main: 907.269-8431
Fax: 907-269-8918

ADOPTION OF THE 2024 MATANUSKA VALLEY MOOSE RANGE AND JONESVILLE PUBLIC USE AREA MANAGEMENT PLAN

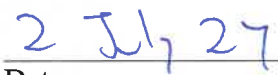
The Commissioners of the Department of Natural Resources and the Department of Fish & Game find that the Matanuska Valley Moose Range and Jonesville Public Use Area Management Plan meets the requirements of the following Alaska Statutes and Titles and hereby adopts the plan:

- AS 38.04.065 (Land use planning and classification)
- AS 16.20.340-360 (Act creating the Matanuska Valley Moose Range)
- AS 41.23.280-289 (Act creating the Jonesville Public Use Area)
- 11 AAC 55.10-55.030 (Land planning and classification)


The Department of Natural Resources (DNR) and the Department of Fish & Game (DF&G) will manage state land, fish, and wildlife consistent with this plan and will use it as guidance when implementing agency authorities under Titles 16 (Fish & Game), 38 (Public Land) and 41 (Public Resources) of the Alaska Statutes. DNR and DF&G will cooperatively manage the Matanuska Valley Moose Range and Jonesville Public Use Area.



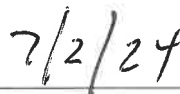
John Boyle, Commissioner
Alaska Department of Natural Resources



Date



Douglas Vincent-Lang, Commissioner
Alaska Department of Fish and Game



Date

Table of Contents

Chapter 1 : Introduction and Background	1-1
Purpose of the Plan	1-1
Organization of the Plan.....	1-2
The Planning Area	1-2
Planning Process.....	1-7
Management Plan Goals	1-7
What this Plan Will Do.....	1-8
What this Plan Will Not Do.....	1-8
Planning Context	1-9
Summary of Plan Actions	1-11
Chapter 2 : Areawide Goals and Management Guidelines	2-1
Introduction	2-1
Definitions	2-1
Overall Plan Goals	2-1
Access.....	2-2
Commercial Recreation Use	2-10
Cultural and Heritage Resources	2-11
Fish and Wildlife Habitat and Harvest.....	2-13
Forestry	2-19
Grazing	2-22
Material Sources	2-22
Public Use Sites	2-25
Recreation	2-25
Subsurface Resources.....	2-30
Trails.....	2-38
Water, Wetlands, and Waterbodies.....	2-40
Chapter 3 : Land Management Guidelines for Individual Subunits	3-1
Introduction	3-1

Organization of Chapter	3-1
The Western Management Subunit	3-8
The Jonesville Management Subunit	3-15
The Middle Management Subunit.....	3-30
The Eastern Management Subunit.....	3-37
Chapter 4 : Implementation	4-1
Introduction	4-1
General Management of Moose Range and JPUA Lands	4-1
Trail Management Plan	4-1
Relationship to the Guidance in Previous Area Plans.....	4-1
State Land Classification.....	4-2
Relationship of Land Use Designations in the Plan to State Land Classifications.....	4-2
Land Classification Order.....	4-3
Applicability of Plan Designations/Classifications to State Lands Not Identified in the Plan Text or Plan Maps.....	4-3
State Land Selections	4-4
Enforcement.....	4-5
Title 38 Requirements	4-6
Authority of Management Plan.....	4-6
Allowed and Prohibited Uses	4-6
Proposed Regulations.....	4-6
Fees	4-7
Navigable Waterbodies	4-7
Coordination with Other Agencies	4-7
Procedures for Plan Review, Modifications, and Amendment	4-7
Appendices	i
Appendix A: Glossary.....	i
Appendix B: Land Classification Order	xi
Appendix C: Trail Management Plan Process.....	xii
Appendix D: Legislation	xviii

Maps

Map 1: Land Status.....1-5

Map 2: Access.....2-5

Map 3: Mining Claims and Mineral Leases.....2-33

Map 4: Planning Area.....3-3

Map 5: Western Management Subunit.....3-10

Map 6: Jonesville Management Subunit.....3-20

Map 7: Jonesville Subunit - Proposed Public Use Sites.....3-25

Map 8: Jonesville Subunit – Proposed Designated Shooting Area.....3-27

Map 9: Middle Management Subunit.....3-32

Map 10: Eastern Management Subunit.....3-39

Tables

Table 1: Western Management Subunit Designations and Acreages.....3-9

Table 2: Jonesville Management Subunit Designations and Acreages.....3-18

Table 3: Middle Management Subunit Designations and Acreages.....3-31

Table 4: Eastern Management Subunit Designations and Acreages.....3-37

Table 5: Acreages Associated with Land Designations and Co-Designations.....4-3

Table 6: Land Designations – Conversions to Classifications.....4-3

Table 7: Acreages Associated with Land Classifications and Co-Classifications.....4-3

This page is intentionally blank.