









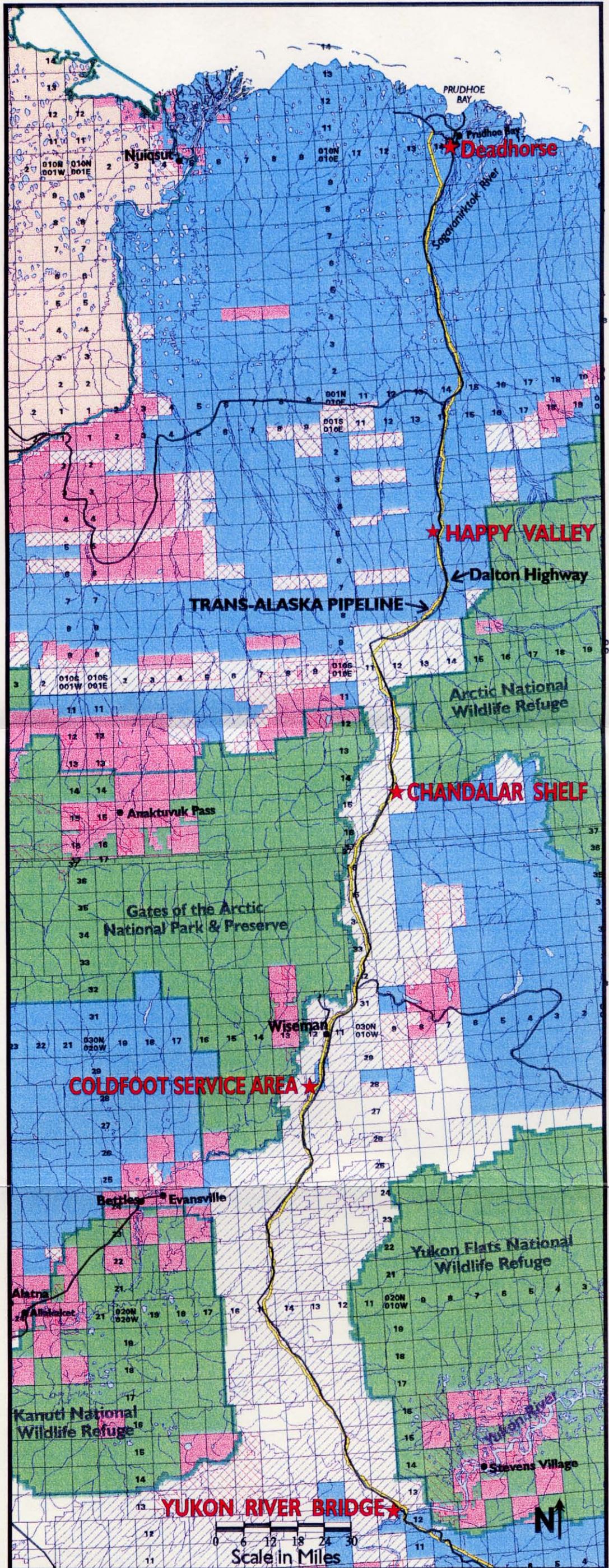


DALTON HIGHWAY CORRIDOR MAP

DALTON HIGHWAY CORRIDOR LAND OWNERSHIP

-  Bureau of Land Management Public Lands
-  Federal Lands - National Parks, Preserves, Refuges
-  National Petroleum Preserve - Alaska (NPRA)
-  State Patented or Tentatively Approved Land
-  State Selected
-  ANCSA Patented or Interim Conveyed
-  ANCSA Selected
-  Development Nodes
-  Major Roads
-  Trans-Alaska Pipeline



March, 1998