

Kenai Easement Atlas

Vicinity Map

Introduction

Cover, Project Team, Acknowledgements, Glossary, How to Use this Atlas, Uses Allowed on ANCSA 17(b) Easements, Uses and Activities Allowed on State Land, Funding Sources for Trail Projects, Public Information Offices, Land Management Agencies, About the Maps

Maps and Reserved Easements

The maps are USGS quadrangles. To find easements that have been reserved, click on the title of the quad map for that area. If you're not sure which USGS quadrangle to view, refer to a USGS key map, or the [Vicinity Map](#).

[**Afognak C-5, C-6, D-4, D-5, D-6**](#)

[**Iliamna C-1**](#)

[**Iliamna D-1**](#)

[**Kenai A-3**](#)

[**Kenai A-7**](#)

[**Kenai B-2**](#)

[**Kenai B-5, B-6, C-5, C-6**](#)

[**Kenai C-1**](#)

[**Kenai C-4**](#)

[**Kenai D-3**](#)

[**Kenai D-6**](#)

[**Mt. Katmai C-1, C-2, C-3, D-1, D-2, D-3**](#)

[**Seldovia A-5**](#)

[**Blying Sound C-7, C-8, D-6, D-7, D-8**](#)

[**Iliamna C-2**](#)

[**Iliamna D-2**](#)

[**Kenai A-4**](#)

[**Kenai A-8**](#)

[**Kenai B-3**](#)

[**Kenai B-7**](#)

[**Kenai C-2**](#)

[**Kenai C-7, C-8, D-7, D-8**](#)

[**Kenai D-4**](#)

[**Lake Clark A-1, A-2, B-1, B-2, C-1, C-2, D-1, D-2**](#)

[**Seldovia A-3, B-3**](#)

[**Seldovia A-6, B-6**](#)

[**Iliamna A-1, A-2, A-3, A-4, A-5, B-1, B-2, B-3, B-4**](#)

[**Iliamna C-3**](#)

[**Kenai A-1, A-2**](#)

[**Kenai A-5**](#)

[**Kenai B-1**](#)

[**Kenai B-4**](#)

[**Kenai B-8**](#)

[**Kenai C-3**](#)

[**Kenai D-1, D-2**](#)

[**Kenai D-5**](#)

[**Lime Hills A-1, A-2, B-1, B-2**](#)

[**Seldovia A-4**](#)

[**Seldovia B-1, B-2, C-1, C-2**](#)

[Seldovia B-4](#)

[Seldovia B-5](#)

[Seldovia C-3](#)

[Seldovia C-4](#)

[Seldovia C-5](#)

[Seldovia D-1, D-2](#)

[Seldovia D-3](#)

[Seldovia D-4](#)

[Seldovia D-5](#)

[Seldovia D-8](#)

[Seward A-6, B-6](#)

[Seward A-7](#)

[Seward A-8](#)

[Seward B-7](#)

[Seward B-8](#)

[Seward C-6](#)

[Seward C-7](#)

[Seward C-8](#)

[Seward D-6](#)

[Seward D-7](#)

[Seward D-8](#)

[Tyonek A-1, A-2](#)

[Tyonek A-3, B-3](#)

[Tyonek A-4](#)

[Tyonek A-5](#)

[Tyonek A-6, A-7, A-8, B-6, B-7, B-8](#)

[Tyonek B-4, B-5](#)

KENAI EASEMENT ATLAS



DECEMBER 1993

State of Alaska
Department of Natural Resources
Division of Land




TABLE OF CONTENTS

page no.

i	Project Team
i	Acknowledgements
ii	Glossary
1	Introduction
2	How To Use This Atlas
4	Uses Allowed on ANCSA 17(b) Easements
4	Uses and Activities Allowed on State Land
4	Funding Sources for Trail Projects
5	Public Information Offices
5	Land Management Agencies
10	About the Maps
11	Vicinity Map
12	Maps and Easement Descriptions



PRINTED ON RECYCLED PAPER

PROJECT TEAM

■ DEPARTMENT OF NATURAL RESOURCES

Division of Land, Resource Assessment and Development Section:

Dennis Daigger - *GIS Manager and Project Oversight*

Jim Culbertson - *Project Manager*

Mario Ayerdis - *GIS Data Entry*

Odin Brudie - *Land Status*

Mike Mitchell - *Quality Control*

Susan Peck - *GIS Project Coordinator*

Elaine Thomas - *Design, Editing and GIS Data Entry*

Division of Management, Land Records Information Section:

Hal Bracket - *GIS Project Set-up and Technical Advisor*

Jean Tam - *GIS Data Management and Cartographic Production*

Wendy Woolf - *Status Graphics Manager*

Duncan Purvis - *Easement Data Entry and Coordination*

Forrest Weiant - *Easement Data Entry*

ACKNOWLEDGEMENTS

The Kenai Easement Atlas project team would like to express our appreciation to the following agencies for their assistance in data acquisition and review of draft maps:

Kenai Fjords National Park, National Park Service, U.S. Department of Interior

Land Resources Division, National Park Service, U.S. Department of Interior

Kenai National Wildlife Refuge, Fish & Wildlife Service, U.S. Department of Interior

Division of Realty, Fish & Wildlife Service, U.S. Department of Interior

Chugach National Forest, Forest Service, U.S. Department of Agriculture.

Central Region - Planning, Alaska Department of Transportation and Public Facilities

South Central Regional Office, Division of Land, Alaska Department of Natural Resources

Habitat and Restoration Division, Alaska Department of Fish and Game

Kenai Area Office, Division of Parks and Outdoor Recreation, Alaska Department of Natural Resources

Policy and Planning Section, Division of Parks and Outdoor Recreation, Alaska Department of Natural Resources

Division of Land Management, Planning Department, Kenai Peninsula Borough

We would also like to express our appreciation to the following corporations for their help in determining land ownership and verification of easement information within their respective areas.

Cook Inlet Region, Inc.

Kenai Natives Association, Inc.

Ninilchik Native Association, Inc.

Salamatoff Native Association, Inc.

The Tyonek Native Corporation

Public meetings were conducted in Anchorage, Homer, Cooper Landing, Seward and Soldotna in October, 1991, as the initial step in preparation of this Atlas and we would like to express our appreciation to the many members of the public who came to the meetings and worked with us on the maps and documents developed on this project.

GLOSSARY

ADL easement: An easement granted by the Alaska Dept. of Natural Resources, Division of Land. Uses allowed on an ADL easement are those established by law and specified in the grant of easement (i.e., right-of-way permit).

ANCSA 17(b) public easement: A public access easement established under section 17(b) of the Alaska Native Claims Settlement Act.

BLM: U. S. Bureau of Land Management

BLM easement: An easement reserved by the federal Bureau of Land Management. Uses allowed on a BLM easement are those established by law and specified in conveyance documents.

DNR: Alaska Department of Natural Resources

Easement: An interest in land owned by another that entitles its holder to a specific limited use or enjoyment. Easements are reserved for specific purposes, typically trails, roads, campsites and airstrips. Easements are restricted in physical size and the use(s) allowed. The season and duration of use may also be restricted. Easements cannot be used for other purposes.

EIN easement: An easement established under section 17(b) of the Alaska Native Claims Settlement Act. Uses allowed on an EIN easement are those specified in the act and in conveyance documents.

FP easement: An easement dedicated by a plat filed with the State Recorder's office. Uses allowed on an FP easement are those established by law and specified on the plat.

Granted public right-of-way: A public access easement for which a permit has been issued by the Alaska Department of Natural Resources, Division of Land.

KPB: Kenai Peninsula Borough

KRSMA: Kenai River Special Management Area.

Legal public access: The right of passage, established by law, over another's property. Legal public access is created by an easement dedicated or reserved for public access. Legal public access exists on: 1) public land, 2) public waters, 3) navigable waters, 4) granted or dedicated (platted) public rights-of-way, 5) section line easements, 6) OMNIBUS roads, 7) ANCSA 17(b) public easements, and 8) R.S. 2477 rights-of-way.

LSH easement: An easement granted to the State of Alaska by a private property owner. Uses allowed on an LSH easement are those established by law and specified in the grant of easement.

NWR: National Wildlife Refuge.

Omnibus Road: A road that was conveyed to the State of Alaska by the quit claim deed dated June 3, 1959, executed under the authority of the Alaska Omnibus Act. Uses allowed on an Omnibus Road are those established by law for state highways.

Ordinary high water mark: The mark along the bank or shore of a waterbody where the presence and action of water is so common and usual, and so long continues in all ordinary years, as to leave a natural line impressed on the bank or shore. That line may be indicated by erosion, shelving, changes in soil character, destruction of terrestrial vegetation, or other distinctive physical characteristics.

Private land: Land owned by a corporation or individual.

Public land: Vacant, unappropriated federal or state land.

Glossary, *cont.*

R.S. 2477 right-of-way: A right-of-way granted under Revised Statute 2477, formerly codified as 43 USC 932, repealed Oct. 21, 1976. R.S. 2477 is an historic federal statute that granted rights-of-way over unreserved public land. These rights-of-way were established by public use or construction.

Range: In the government land-survey system, one of a series of survey lines that extend due north and south at six-mile intervals and which are numbered east or west from the principal meridian. These lines form the east and west boundaries of townships. Commonly abbreviated as "R" in land descriptions.

Right bank (or left bank): The bank of a stream or lake on the right (or left) hand of an observer positioned in or on the water body and facing down stream.

SRA: State Recreation Area

SRS: State Recreation Site

State certified R.S. 2477 right-of-way: A R.S. 2477 right-of-way certified under 11 AAC 51.010.

Township: In the government land-survey system, the area, or tract of land, between two township lines and two range lines. Commonly abbreviated as "T" in land descriptions.

Valid section line easement: An easement for a public highway granted under A.S. 19.10.010 which has not been vacated.

Winter use only: Use of the easement is limited to times when the easement is covered by adequate snow or ice to allow customary winter modes of travel without appreciable surface disturbance or damage.

INTRODUCTION

Extensive changes in land ownership and land management have occurred in Alaska over the past 20 years. Many areas previously open to general public use are now included in a federal conservation unit, state legislatively designated unit, or have been conveyed to a Native corporation or other private party. Public use of these areas may now be restricted or no longer available.

These recent changes in land ownership and management have resulted in a growing problem: the unauthorized use of land and resources. The purpose of this atlas is to aid both the public and the land owner or manager in dealing with this problem. Most unauthorized use has been inadvertent, resulting from a lack of readily available, easily understood land status information. This atlas provides current (date of publication) land ownership and public use information, including use restrictions.

This atlas is not a legal document. It is a representation of official state and federal land records. For complete information, refer to the official records of the Alaska Department of Natural Resources (DNR), the U.S. Bureau of Land Management (BLM), and the Kenai Peninsula Borough (KPB). Official land status records are available at DNR, BLM and KPB public information offices (these offices are listed in this atlas). You may need to contact all three offices to obtain a complete picture of the area you are interested in.

Except as provided for by a public access easement, private land is not open to public use without prior permission from the land owner. Use of private land, including travel across the land, without obtaining prior permission from the owner (or the owner's designated land manager), may legally constitute criminal trespass. Also, use of a public easement for an unauthorized purpose may legally constitute criminal trespass. It is the user's responsibility to know which land use restrictions apply.

Contact the appropriate land manager if you have questions concerning public use of an area. Obtain permission and any necessary permits in advance. A list of land managers and the land owner/land management agency each represents is included in this atlas. Private land may be identified on detailed land status maps available at DNR, BLM and KPB public information offices.

Cabins and tent camps used for trapping, fishing, hunting, mining, and other purposes are essential to the livelihood of many rural residents. The public should use someone else's cabin or camp only in a real emergency. A cabin or camp may appear abandoned but the owner(s) probably will return and will need everything in the cabin or camp during the coming season. Alaska's pioneers established the honorable tradition of respecting cabins and campsites. Please continue with this tradition.

HOW TO USE THIS ATLAS

This atlas tells who owns the land, who the land manager is, where public access easements are located, and the kinds of activities allowed on each easement. We recommend that readers who are unfamiliar with land management terminology review the Glossary before continuing.

■ Land Ownership

When using this atlas, remember that land ownership in Alaska may fall into one of four categories: land owned by the federal government, land owned by the state government, land owned by a borough or municipal government, and land owned by a corporation or individual. Based on ownership, land is commonly referred to as federal, state, borough, municipal, or private land.

Land owned by a government is usually managed by an agency of the government. Land owned by a Native corporation is usually managed by the corporation itself. An agency or corporation responsible for managing land typically designates an official "land manager" or contact person for purposes of dealing with the public on matters involving use of the land. This atlas lists agencies and corporations responsible for managing land and the land manager or contact person for each.

Not all private land is shown in this atlas. Be aware that land shown as borough or municipal land may contain smaller parcels of land that have been conveyed to a corporation or individual. Also be aware that homesteads (state and federal), open-to-entry parcels (state), remote parcels (state), Native allotments (federal), and trade and manufacturing sites (federal) may exist in any area (these types of parcels are typically less than 40 acres in size). Detailed land status maps that identify private land are available at the Department of Natural Resources, Bureau of Land Management, and Kenai Peninsula Borough public information offices (these offices are listed in this atlas).

■ Public Access Easements

State maintained roads and highways, and reserved public access easements are shown on maps in this atlas. Reserved easements included

in this atlas are primarily ANCSA 17(b), Omnibus Road, and rights-of-way granted by the state. No attempt was made to identify section line easements, R.S. 2477 rights-of-way, or public rights-of-way dedicated by a filed plat or recorded grant of easement in the local recorders office.

In this atlas, each easement has a written description giving its location and identifying any restrictions. Users must confine their passage to the easement and limit activities to those authorized for the easement. Be aware that easements are not always marked on the ground. When an easement is marked on the ground, the easement, as marked on the ground, must be used where there is a difference in location between that shown in this atlas and that marked on the ground.

For ANCSA 17(b) easements, the width and type designation (for example: "25-foot trail") is enclosed in parentheses at the end of the description. To determine the activities allowed on a 25-foot trail, look up the designation in the **Uses Allowed On ANCSA 17(b) Easements** section of the atlas. ANCSA 17(b) easements are identified on the maps in this atlas by the initials EIN.

Not all public access easements are shown in this atlas. The easements shown are those identified by a review of state status plats, federal master title plats, and ANCSA 17(b) easement maps. Within state, borough and municipal subdivisions, and other areas, dedicated public access not shown in this atlas may exist. To thoroughly research a specific area, review the official land records available at the DNR, BLM, and KPB public information offices.

Some access routes shown in this atlas have "gaps" that do not appear to be covered by a reserved easement. Where a gap occurs, a search of the applicable state status plat, federal master title plat, and ANCSA 17(b) easement map has revealed no reserved easement. Additional research might reveal a reserved easement.

Generally the most direct means of obtaining legal access where there is no reserved easement shown is simply to obtain permission from the land owner. Public access around or across a gap may also be gained by use of a section line easement, a R.S. 2477 right-of-way, use of public land, or use of navigable or public waters.

■ Section Line Easements

Alaska Attorney General Opinion No. 7 (1969) summarized the State's position on section line easements: Each surveyed section line in the state is subject to a section-line right-of-way for the construction of highways if: 1) It was owned by or acquired from the territory (or State) of Alaska at any time between April 6, 1923, and January 18, 1949, or at any time after March 26, 1951, or; 2) It was unreserved public land at any time between April 6, 1923, and January 18, 1949, or at any time after March 21, 1953.

Many section line easements in Alaska have been vacated and, therefore, no longer exist. Some research is clearly required to determine, for a specific section line, whether or not a valid easement exists. DNR public information office personnel are available to assist persons wishing to perform the required research. In some cases the answer may be readily available, in others the required research may be time consuming.

■ R.S. 2477 Routes

R.S. 2477 is a federal law passed in 1866 that granted states and territories rights-of-way over federal land wherever roads, trails, paths or other common routes existed. The law remained in effect until its repeal in 1976. Today, the State of Alaska has a program for nomination and assertion of R.S. 2477 rights-of-way. A \$100 application fee is required. For information on R.S. 2477 rights-of-way and how to file an application, contact the DNR public information office.

■ Establishing Rights-of-way by Prescription

In the absence of any reserved easement, or reasonable alternate access, and where established public use for a period of ten or more years has created a trail or road across private land, it may be possible to establish an easement by prescription (adverse possession). Prescription means the acquirement of the title or right to something through its continued use or possession over a long period. Alaska law provides for establishment of public rights-of-way by prescription.

■ Construction on Easements

Be aware that the existence of a public access easement does not mean that a trail, road or other improvement can be constructed on the easement. Before any construction can be undertaken, the land owner and easement holder must be consulted. Permission or additional right-of-way may be required by law.

■ Use of Navigable and Public Water

The people of Alaska have a constitutional right to use and have free access to navigable and public water. Navigable and public water includes inland or coastal, fresh or salt water forming a river, stream, lake, pond, slough, creek, bay, sound, estuary, inlet, straight, passage, sea or ocean or any other body of water or waterway. While the right to use and have free access to state waters is a strong constitutional guarantee it is subject to valid existing rights and restrictions or limitations imposed by state or federal law. The right to use public waters is irrespective of streambed ownership.

Private ownership of land bordering navigable or public waters does not grant the owner an exclusive right to use of the water. The public's right to use and have access to navigable and public waters, however, does not create any right or privilege to cross or enter private land. The boundary between public waters and private land is the ordinary high water mark.

■ Ownership of Land Under Navigable and Public Waters

In Alaska the state owns the land under a waterbody that has been determined to be navigable under federal law. The state claims ownership of the land under a waterbody that meets the federal criteria for navigability but has not yet been officially determined navigable and, in addition, claims ownership of the land under a waterbody determined by the state to be navigable on the basis of the hydrologic character of the waterbody.

The land under a non-navigable public waterbody is owned by the state if the waterbody is on state land. On private land the land under a non-navigable waterbody may belong to the private land owner or, ownership having been reserved at the time of conveyance, it may belong to the federal or state government.

USES ALLOWED ON ANCSA 17(b) EASEMENTS

25-Foot Trail: Uses allowed on a 25-foot wide trail easement are travel by foot, dogsled, animals, snowmobiles, two and three-wheel vehicles, and small all-terrain vehicles (under 3,000 lbs. gross vehicle weight).

50-Foot Trail: Uses allowed on a 50-foot wide trail easement are travel by foot, dogsled, animals, snowmobiles, two and three-wheel vehicles, small and large all-terrain vehicles, track vehicles, four-wheel drive vehicles.

60-Foot Road: Uses allowed on a 60-foot wide road easement are travel by foot, dogsled, animals, snowmobiles, two and three-wheel vehicles, small

and large all-terrain vehicles, track vehicles, four-wheel drive vehicles, automobiles, and trucks.

One-Acre Site: Uses allowed on a one-acre site easement are vehicle parking (cars, trucks, snowmobiles, all-terrain vehicles, boats, aircraft), and temporary camping, loading or unloading. Temporary camping, loading, or unloading is limited to 24-hours.

Airstrip Site: The uses allowed on an airstrip site are aircraft landing, vehicle parking (i.e., aircraft, boats, ATV's, snowmobiles, cars, trucks), temporary camping, and loading or unloading. Temporary camping, loading, or unloading is limited to 24-hours.

USES AND ACTIVITIES ALLOWED ON STATE LAND

For information on generally allowed uses and activities on state land that is not in any special management category or status, contact the Division of Land's Public Information Office listed in this atlas.

Be aware that within state and federal parks, game refuges and sanctuaries, critical habitat

areas, and "special use land" areas there are additional restrictions on uses and activities allowed on the land. Permits or special authorizations may be required in these areas.

Always contact the land manager for updated rules and regulations before conducting any activity.

FUNDING SOURCES FOR TRAIL PROJECTS

■ DNR Division of Parks & Outdoor Recreation

The Symms National Recreational Trails Act of 1991 provides \$30 million per year nationwide for recreational trails. Projects must come from trail plans included or referenced in Alaska's Statewide Comprehensive Outdoor Recreation Plan 1992-1996 (SCORP) prepared by DNR, Div. of Parks and Outdoor Recreation. For more information contact: Ron Crenshaw (DPOR Anchorage Office), 762-2613.

The Intermodal Surface Transportation Efficiency Act of 1991 (ISTEA) provides funds for many kinds of transportation enhancement projects including mapping and marking of trails and easement acquisition and dedication. For more information contact: Tom Young (DPOR Anchorage Office) 762-2645

■ Alaska Department of Fish & Game

The Federal Aid in Sport Fish Restoration Act provides funds to states for fisheries research. A portion of these funds is available for recreational boating access and angler access projects. For more information contact: Tom Donek (DF&G Juneau Office) 465-4180 or Kevin Delaney (DF&G Anchorage Office) 267-2220.

■ National Park Service

The River and Trail Conservation Assistance program of the National Park Service provides funds for conservation projects. Funds may not be used for grants, land acquisition or development. For more information contact: Jack Mosby (NPS Anchorage Office), 257-2650.

PUBLIC INFORMATION OFFICES

Alaska Department of Natural Resources
Public Information Office
3601 C Street, Room 200
Anchorage, AK 99510-7005
(907) 762-2261, FAX 762-2236, TDD 762-2259

Kenai Peninsula Borough
144 N. Binkley St.
Soldotna, AK 99669
(907) 262-4441

Alaska Public Lands Information Center
605 W. 4th Avenue
Anchorage, Alaska 99501
(907) 271-2737

U.S. Bureau of Land Management
Alaska State Office - Public Room
222 W. 7th Avenue
Anchorage, AK 99513
(907) 271-5960

LAND MANAGEMENT AGENCIES

■ FEDERAL

Agency:

Contact Person:

National Park Service
Alaska Regional Office
2525 Gambell Street, Room 107
Anchorage, AK 99503-2892

Charles Gilbert
(907) 257-2584

U.S. Bureau of Land Management
Anchorage District Office
6881 Abbott Loop Road
Anchorage, AK 99507

Richard Vernimen
(907) 267-1248

U.S. Fish & Wildlife Service
Kenai National Wildlife Refuge
(formerly Kenai National Moose Range)
Headquarters Office, Ski Hill Road
Soldotna, AK
Mail: P.O. Box 2139,
Soldotna, AK 99669

Dan Doshier
(907) 262-7021

U.S. Fish & Wildlife Service
Alaska Maritime National Wildlife Refuge
Headquarters Office
2355 Kachemak Drive, #101
Homer, Ak 99603-8021

John Martin
235-6546

U.S. Forest Service
Chugach National Forest
3301 C Street, Ste. 300
Anchorage, AK 99503

Bruce VanZee
(907) 271-2500

■ STATE

Agency:

Contact Person:

Alaska Department of Fish & Game
Habitat & Restoration Division
333 Raspberry Road
Anchorage, AK 99518-1599

Lance Trasky
(907) 267-2284
FAX 349-1723

Alaska Department of Natural Resources
Division of Land
Mental Health Land Project
3601 C Street, Ste. 814
Anchorage, AK
Mail: P.O. Box 107005
Anchorage, AK 99510-7005

Jim Frechione
(907) 762-2692

Alaska Department of Natural Resources
Division of Land
Southcentral Regional Office
3601 C Street, Ste. 1080
Anchorage, AK
Mail: P.O. Box 107005
Anchorage, AK 99510-7005

Rick Thompson
(907) 762-2253

Alaska Department of Natural Resources
Division of Management
State Recorders Office
Anchorage Recording District
3601 C Street, Ste. 1140
Anchorage, AK 99503

James E. Davis
(907) 762-2441

Homer Recording District
195 E. Bunnell Ave., Ste. A
Homer, AK 99603

Elizabeth McBride
(907) 235-8136

Kenai Recording District
120 Trading Bay Road, # 230
Kenai, AK 99611

Catherine Morrison
(907) 283-3118

Alaska Department of Natural Resources
Division of Parks and Outdoor Recreation
Kenai Area Office, Mile 85 Sterling Highway
Mail: P.O. Box 1247
Soldotna, AK 99669

Chris Titus
(907) 262-5581

■ STATE, *cont.*

Agency:

Contact Person:

Alaska Department of Natural Resources
Division of Water

Title Navigability Project (Navigable Waters)
3601 C Street, Ste. 822
Anchorage, AK
Mail: P.O. Box 107005
Anchorage, AK 99510-7005

Ric Davidge
(907) 762-2573

Alaska Department of Transportation and
Public Facilities
Central Planning Division
4111 Aviation Drive
Anchorage, AK 99502
Mail: P.O. Box 196900
Anchorage, AK 99519-6900

Pat Beckley
(907) 266-1675

Alaska Energy Authority
701 E. Tudor Road
Anchorage, AK 99503
Mail: P.O. Box 190869
Anchorage, AK 99519

Tom Arminski
(907) 561-7877

■ BOROUGH/MUNICIPAL

Agency:

Contact Person:

Kenai Peninsula Borough
144 N. Binkley St.
Soldotna, AK 99669

Roy Dudley
John Mohorcich
(907) 262-4441

■ PRIVATE

Agency:

Contact Person:

Alaska Railroad Corporation
327 W. Ship Creek Avenue
Anchorage, AK
Mail: P. O. Box 107500
Anchorage, Ak 99510-7500

Bonnie Bailey
(907) 265-2465

Chickaloon-Moose Creek Native Assoc., Inc.
Star Route 3, Box 8342
Palmer, AK 99645-8342

Gary Harrison
(907) 745-7184

Chugach Alaska Corporation
560 E. 34th Ave., Ste. 200
Anchorage, AK 99503

Mark Stahl
(907) 563-8866

Cook Inlet Region, Inc.
P.O. Box 93330
Anchorage, AK 99509-3330

Mike Franger
(907) 274-8638

Kenai Native Association, Inc.
215 Fidalgo, Ste. 203
Kenai, AK 99611

Willa Konte
(907) 283-4851

Knikatu, Inc.
P.O. Box 872130
Wasilla, AK 99687-2130

Paul Theodore
(907) 376-2845

Ninilchik Native Association, Inc.
703 W. Tudor, Ste. 101
Anchorage, AK 99503

Mec Martin
(907) 563-9900

Point Possession Corporation
1321 Oxford Dr.
Anchorage, AK 99503

Feodoria Pennington
(907) 563-2949

Salamatoff Native Corporation
P.O. Box 2682
Kenai, AK 99611

Ralph "Andy" Johnson
(907) 283-7864

■ **PRIVATE, cont.**

Agency:

Contact Person:

Seldovia Native Association, Inc.
P.O. Drawer L
Seldovia, AK 99663

Fred Elvsaas
(907) 234-7625

The English Bay Corporation
1637 Stanton Ave.
Anchorage, AK 99508

Don Emmal
(907) 562-4703

The Port Graham Corporation
Port Graham via
Homer, AK 99603

Pat Norman
(907) 284-2212

The Tyonek Native Corporation
1689 C Street, Ste. 219
Anchorage, AK 99501-5131

Tom Harris
(907) 272-0707

University of Alaska
Office of Statewide Land Management
2221 E. Northern Lights Blvd., Ste. 213
Anchorage, AK 99508

Marty Epstein
(907) 272-5380

ABOUT THE MAPS

■ Organization

Maps are arranged alphabetically.

■ Scale

Most maps in this atlas cover the area of one USGS 1:63,360 (one inch equals one mile) quadrangle map. These single-quadrangle maps have been reduced in size by 50% making the scale 1:126,720 or one inch equals two miles. In some areas, several inch-to-the-mile quadrangle maps have been combined to form a single atlas map - - on these maps one inch equals more than two miles.

■ Land Status

Land status has been reduced to five colors. Federal land is green. State land is blue. Borough and municipal land are purple. Native land (ANCSA corporations) is pink. Private land is yellow. Private land includes University of Alaska, Alaska Railroad, Mental Health, and Native Allotment land.

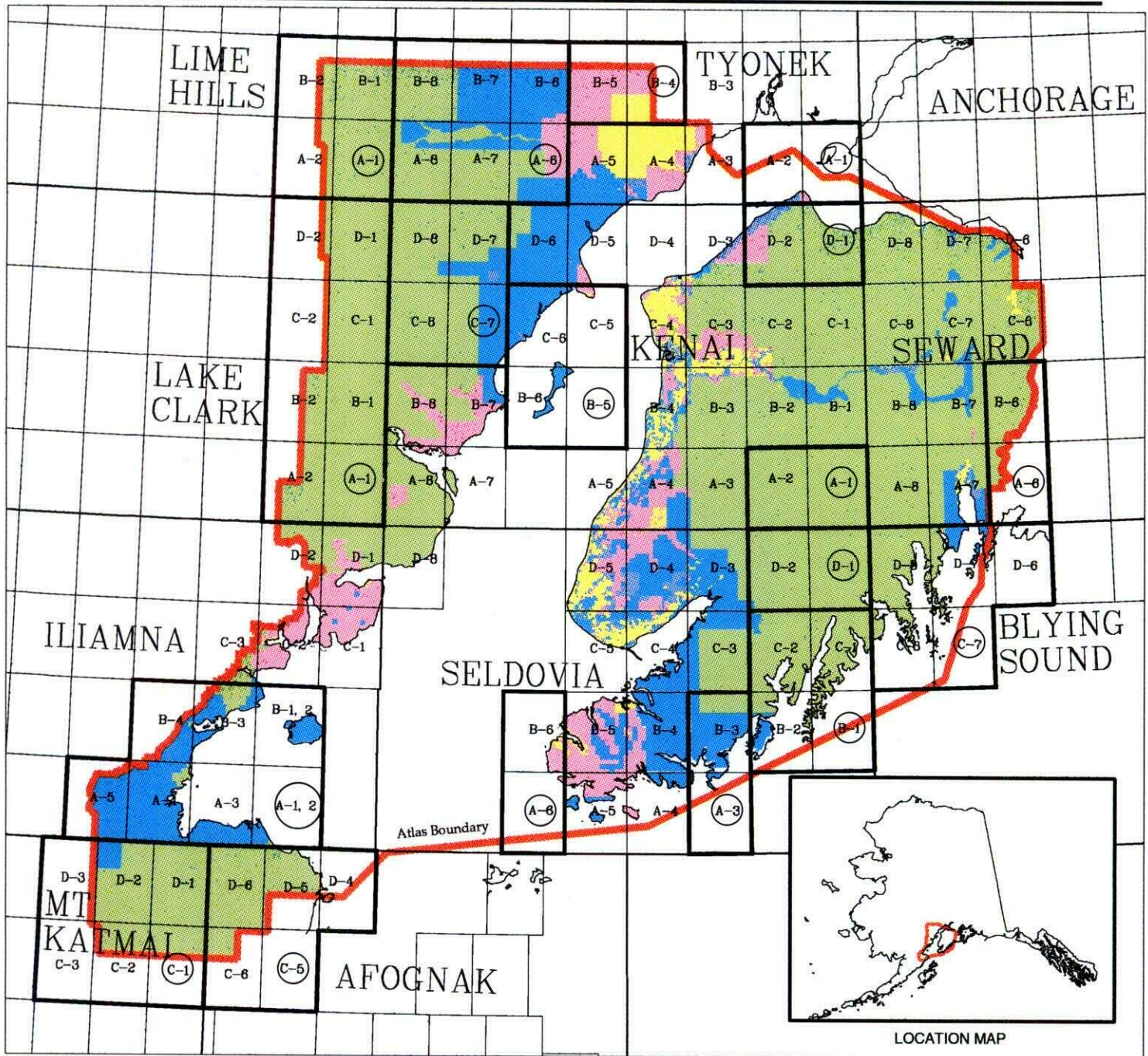
■ Identification of Native Corporations

Ownership of Native land is indicated on the maps by the initials listed below. The initials appear in red within each parcel of land 60 acres or greater in size owned by the corporation. These initials are not listed in the map legend.

Key to ANCSA corporations on maps:

CA	Chugach Alaska Corporation
CI	Cook Inlet Region, Inc.
CM	Chickaloon/Moose Creek Native Association, Inc.
EB	The English Bay Corporation
KN	Kenai Native Association, Inc.
KU	Knikatu, Inc.
NI	Ninilchik Native Association, Inc.
PG	Port Graham Corporation
PP	Point Possession, Inc.
SA	Salamatoff Native Association, Inc.
SN	Seldovia Native Association, Inc.
TY	Tyonek Native Corporation

VICINITY MAP



LAND OWNERSHIP

- Federal
- State
- Borough & Municipal
- ANSCA Corporation
- Private - Includes Mental Health, University of Alaska, Alaska Railroad & Native Allotments

MAP FEATURES

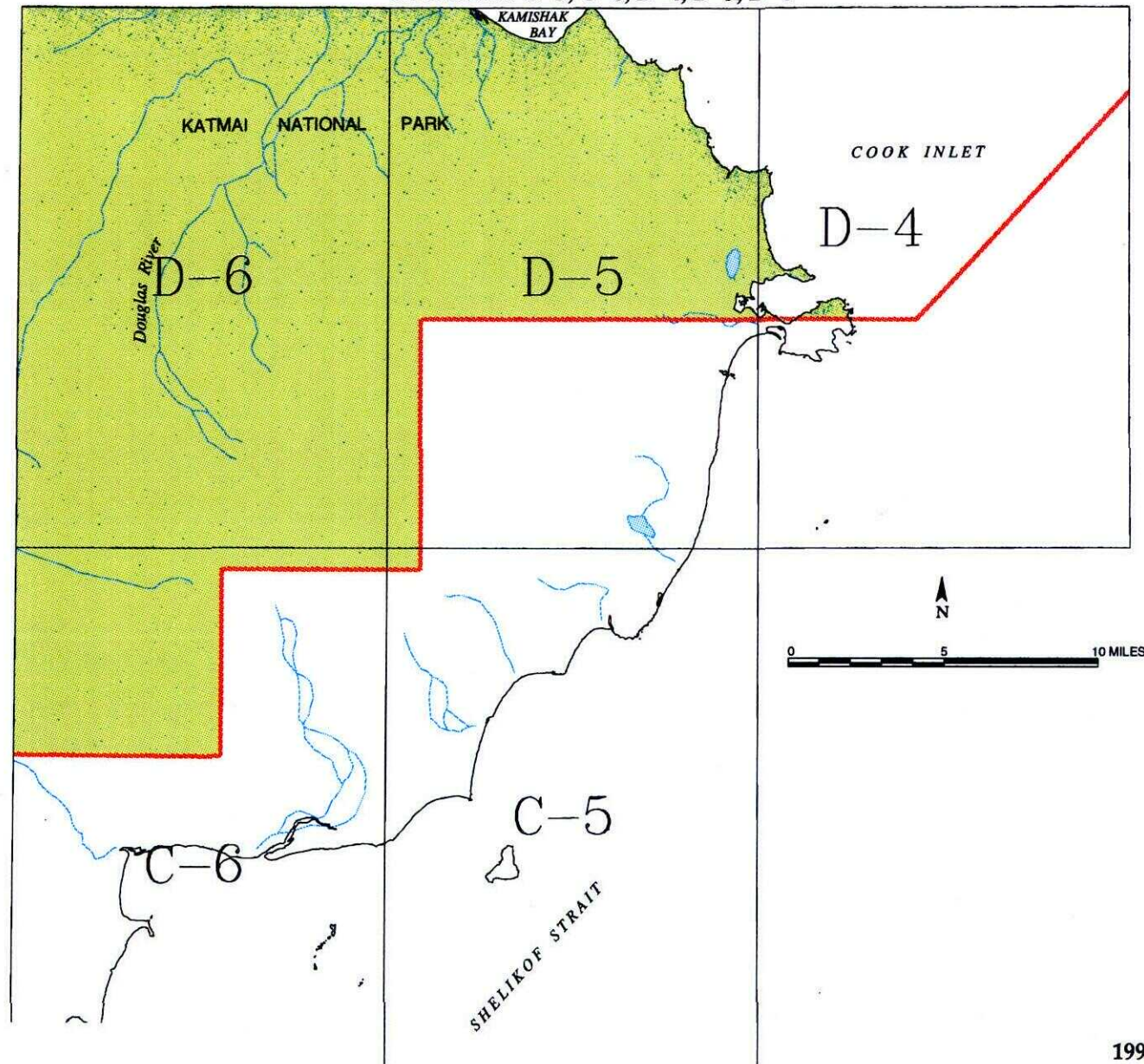
- LAKE
CLARK USGS map series
- D-4 Individual USGS map
- C-5
B-5 Boundary of USGS maps combined to form a single atlas map
- B-5 Indicates where to find the map in this atlas

AFOGNAK C-5, C-6, D-4, D-5, D-6

■ RESERVED EASEMENTS

No Easements Reserved








AFOGNAK C-5, C-6, D-4, D-5, D-6



1993

KENAI EASEMENT ATLAS

LAND OWNERSHIP

	Federal		Private - Includes Mental Health, University of Alaska, Alaska Railroad & Native Allotments
	State		State Determined Navigable Water
	Borough & Municipal		Federal Determined Navigable Water
	ANSCA Corporation		

ROADS & TRAILS

	State-Maintained Roads		Foot Trails
	Improved Roads		Alaska Railroad
	4WD Trails		
	ATV Trails		
	Snowmachine Trails		
	Horse Trails		

MISC

	Atlas Boundary
---	----------------

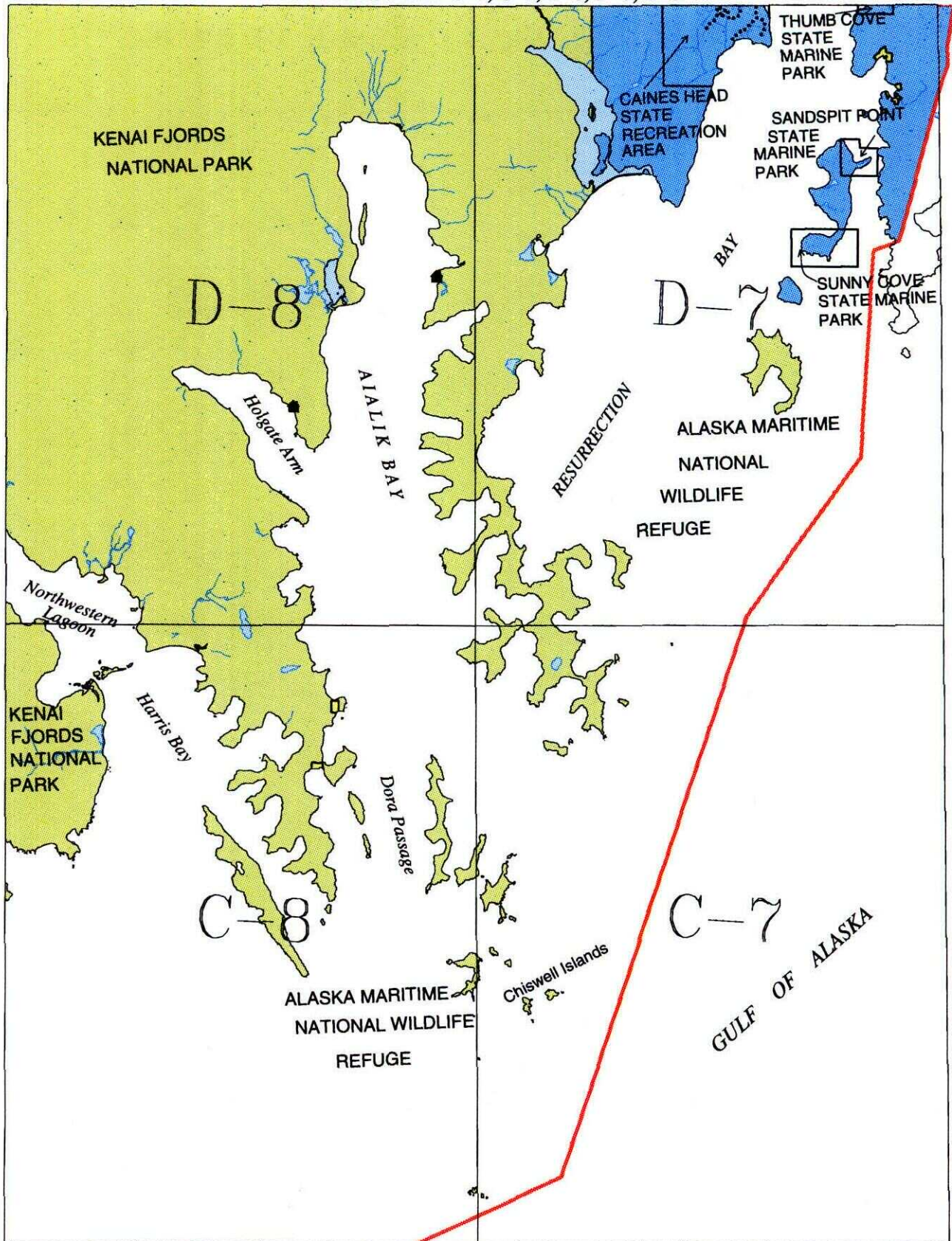
SITES

	Canoe Launch		Landing Strip
	Skiff Launch		Public Cabin
	Campsite		Visitor Information
	Parking Area		
	Picnic Area		

BLYING SOUND C-7, C-8, D-6, D-7, D-8

■ RESERVED EASEMENTS

No Easements Reserved



KENAI EASEMENT ATLAS

0 2 4 MILES



1993

LAND OWNERSHIP

Federal	Private - Includes Mental Health, University of Alaska, Alaska Railroad & Native Allotments
State	State Determined Navigable Water
Borough & Municipal	Federal Determined Navigable Water
ANSCA Corporation	

ROADS & TRAILS

State-Maintained Roads	Foot Trails
Improved Roads	Alaska Railroad
4WD Trails	
ATV Trails	
Snowmachine Trails	
Horse Trails	

MISC

Atlas Boundary

SITES

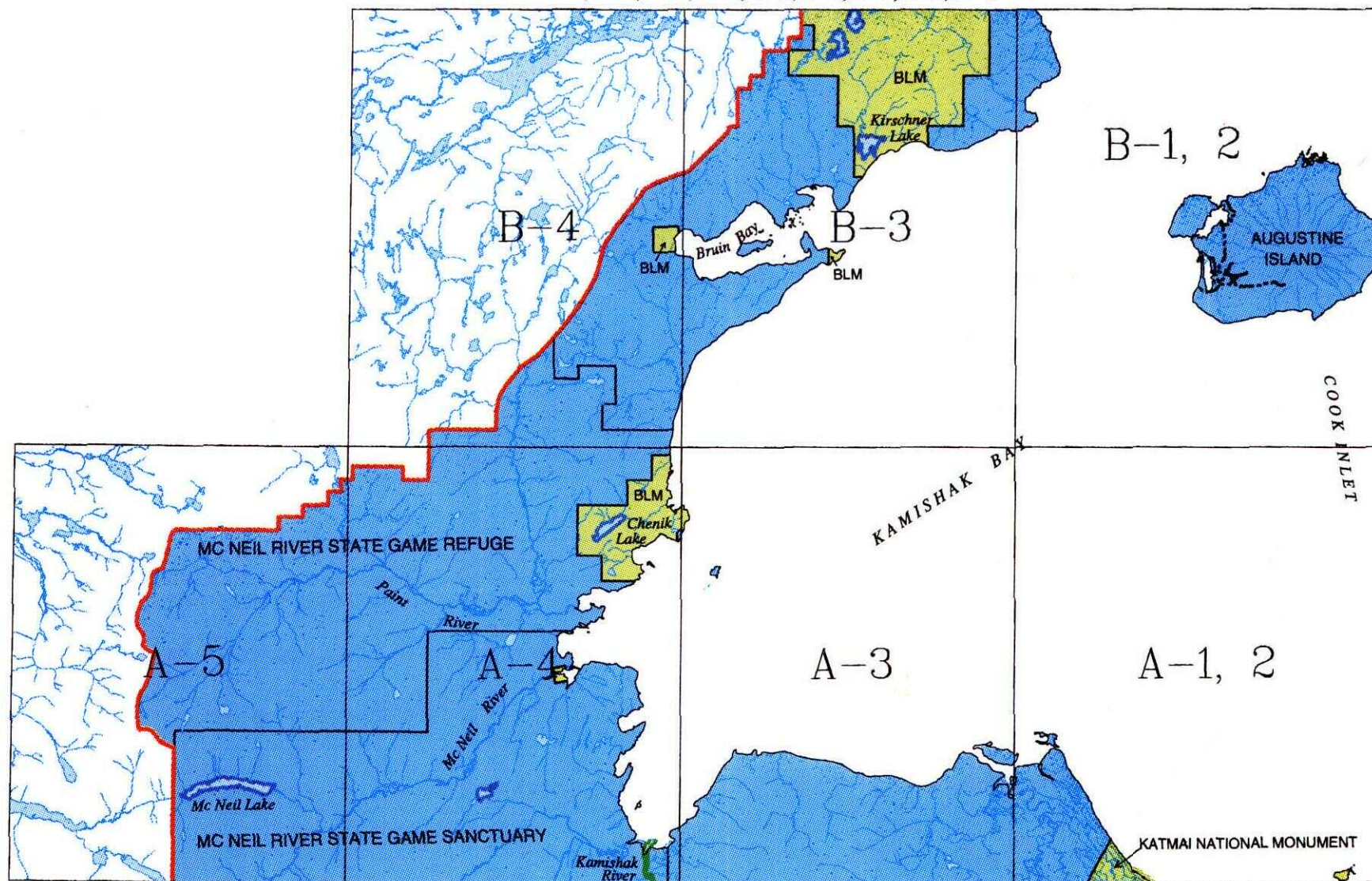
Canoe Launch	Landing Strip
Skiff Launch	Public Cabin
Campsite	Visitor Information
Parking Area	
Picnic Area	

ILIAMNA A-1, A-2, A-3, A-4, A-5, B-1, B-2, B-3, B-4

■ RESERVED EASEMENTS:

No Easements Reserved

ILIAMNA A-1, A-2, A-3, A-4, A-5, B-1, B-2, B-3, B-4



1993

KENAI EASEMENT ATLAS

LAND OWNERSHIP

Federal	Private - Includes Mental Health, University of Alaska, Alaska Railroad & Native Allotments
State	State Determined Navigable Water
Borough & Municipal	Federal Determined Navigable Water
ANSCA Corporation	

ROADS & TRAILS

State-Maintained Roads	Foot Trails
Improved Roads	Alaska Railroad
4WD Trails	
ATV Trails	
Snowmachine Trails	
Horse Trails	

MISC

Atlas Boundary

SITES

Canoe Launch	Landing Strip
Skiff Launch	Public Cabin
Campsite	Visitor Information
Parking Area	
Picnic Area	

ILIAMNA C-1

■ RESERVED EASEMENTS

EIN 24

An easement for an existing access trail from Oil Bay north to public land. (25-foot trail)

EIN 24a

A one-acre site easement on the west shore of Oil Bay. (one-acre site)

EIN 26

An easement for a proposed access trail from site easement EIN 27 on Dry Bay north to public land. (25-foot trail)

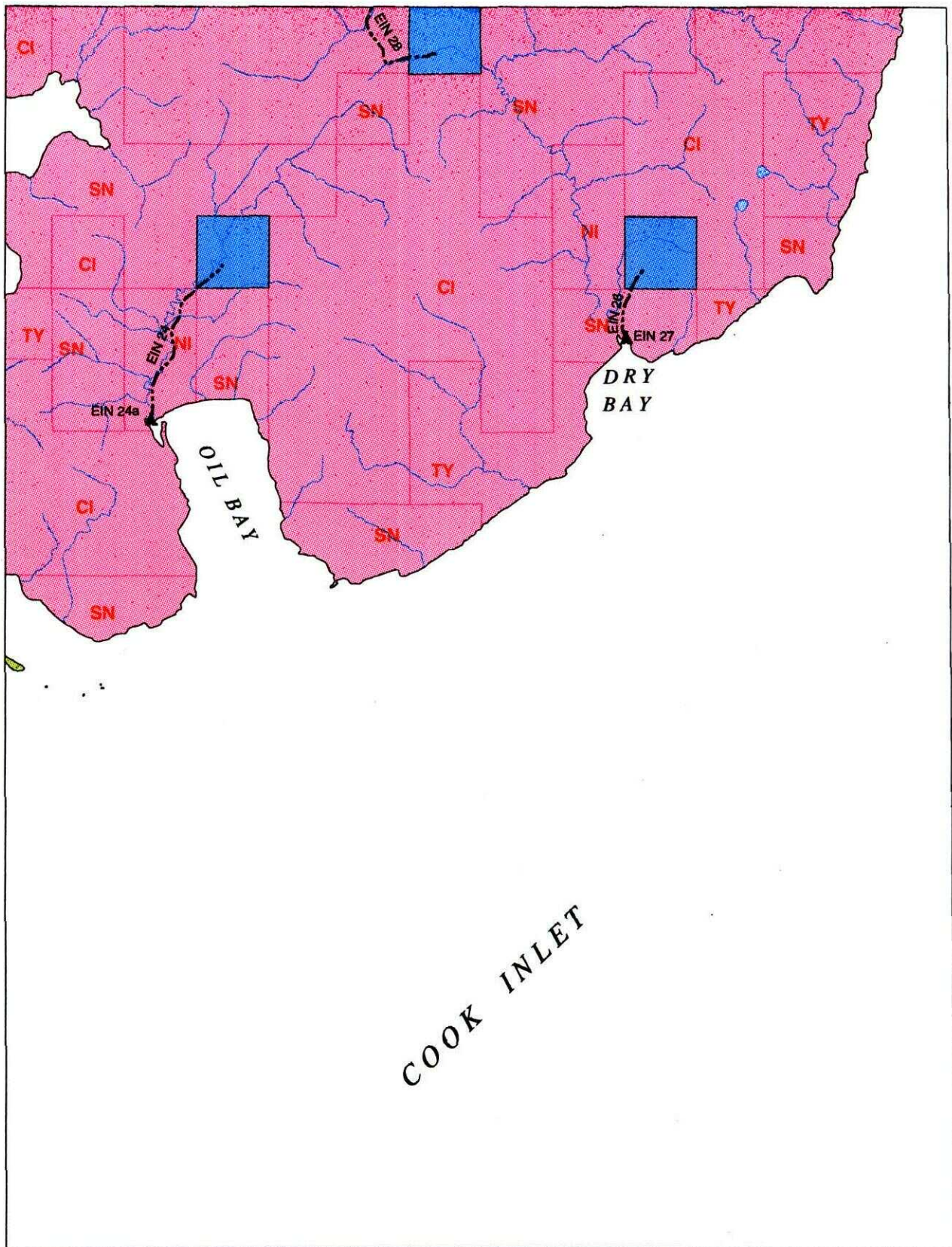
EIN 27

A one-acre site easement on the north shore of Dry Bay. (one-acre site)

EIN 28

An easement for an existing trail from site EIN 29 on the south shore of Chinitna Bay south to public land. (25-foot trail)

ILIAMNA C-1



KENAI EASEMENT ATLAS

1 inch equals 2 miles

1993

LAND OWNERSHIP

Federal	Private - Includes Mental Health, University of Alaska, Alaska Railroad & Native Allotments
State	
Borough & Municipal	State Determined Navigable Water
ANSCA Corporation	Federal Determined Navigable Water

ROADS & TRAILS

State-Maintained Roads	Foot Trails
Improved Roads	Alaska Railroad
4WD Trails	
ATV Trails	
Snowmachine Trails	
Horse Trails	

MISC

Atlas Boundary

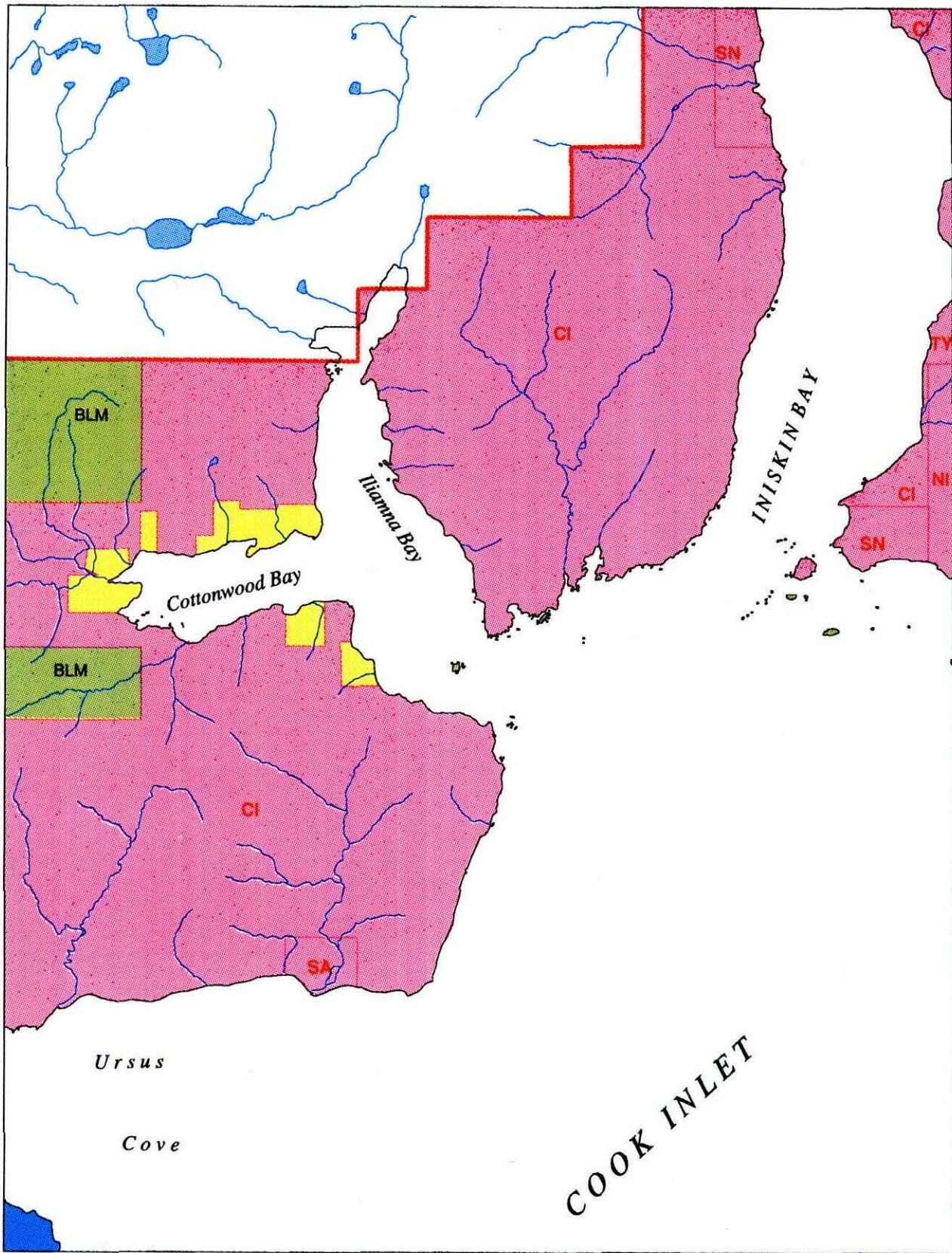
SITES

Canoe Launch	Landing Strip
Skiff Launch	Public Cabin
Campsite	Visitor Information
Parking Area	
Picnic Area	

ILIAMNA C-2

■ RESERVED EASEMENTS

No Easements Reserved



0 1 2 3 MILES
1 inch equals 2 miles



KENAI EASEMENT ATLAS

1993

LAND OWNERSHIP

Federal	Private - Includes Mental Health, University of Alaska, Alaska Railroad & Native Allotments
State	State Determined Navigable Water
Borough & Municipal	Federal Determined Navigable Water
ANSCA Corporation	

ROADS & TRAILS

State-Maintained Roads	Foot Trails
Improved Roads	Alaska Railroad
4WD Trails	
ATV Trails	
Snowmachine Trails	
Horse Trails	

MISC

Atlas Boundary

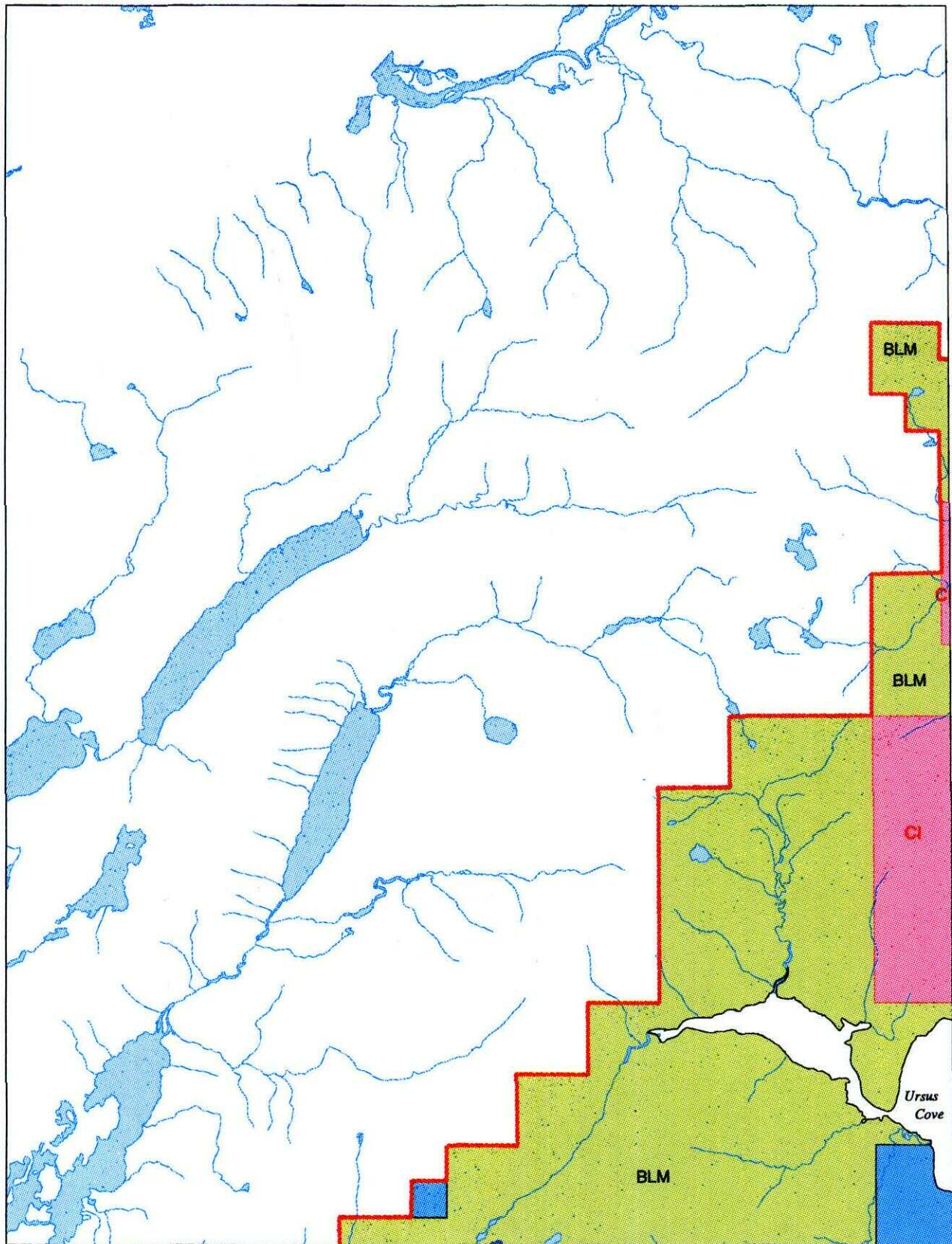
SITES

Canoe Launch	Landing Strip
Skiff Launch	Public Cabin
Campsite	Visitor Information
Parking Area	
Picnic Area	

ILIAMNA C-3

■ RESERVED EASEMENTS

No Easements Reserved



KENAI EASEMENT ATLAS

LAND OWNERSHIP

	Federal		Private - Includes Mental Health, University of Alaska, Alaska Railroad & Native Allotments
	State		State Determined Navigable Water
	Borough & Municipal		Federal Determined Navigable Water
	ANSCA Corporation		

ROADS & TRAILS

	State-Maintained Roads		Foot Trails
	Improved Roads		Alaska Railroad
	4WD Trails		
	ATV Trails		
	Snowmachine Trails		
	Horse Trails		

MISC

Atlas Boundary

SITES

	Canoe Launch		Landing Strip
	Skiff Launch		Public Cabin
	Campsite		Visitor Information
	Parking Area		
	Picnic Area		

1 inch equals 2 miles



1993

ILIAMNA D-1

■ RESERVED EASEMENTS

EIN 28

An easement for an existing trail from site EIN 29 on the south shore of Chinitna Bay south to public land. (25-foot trail)

EIN 29

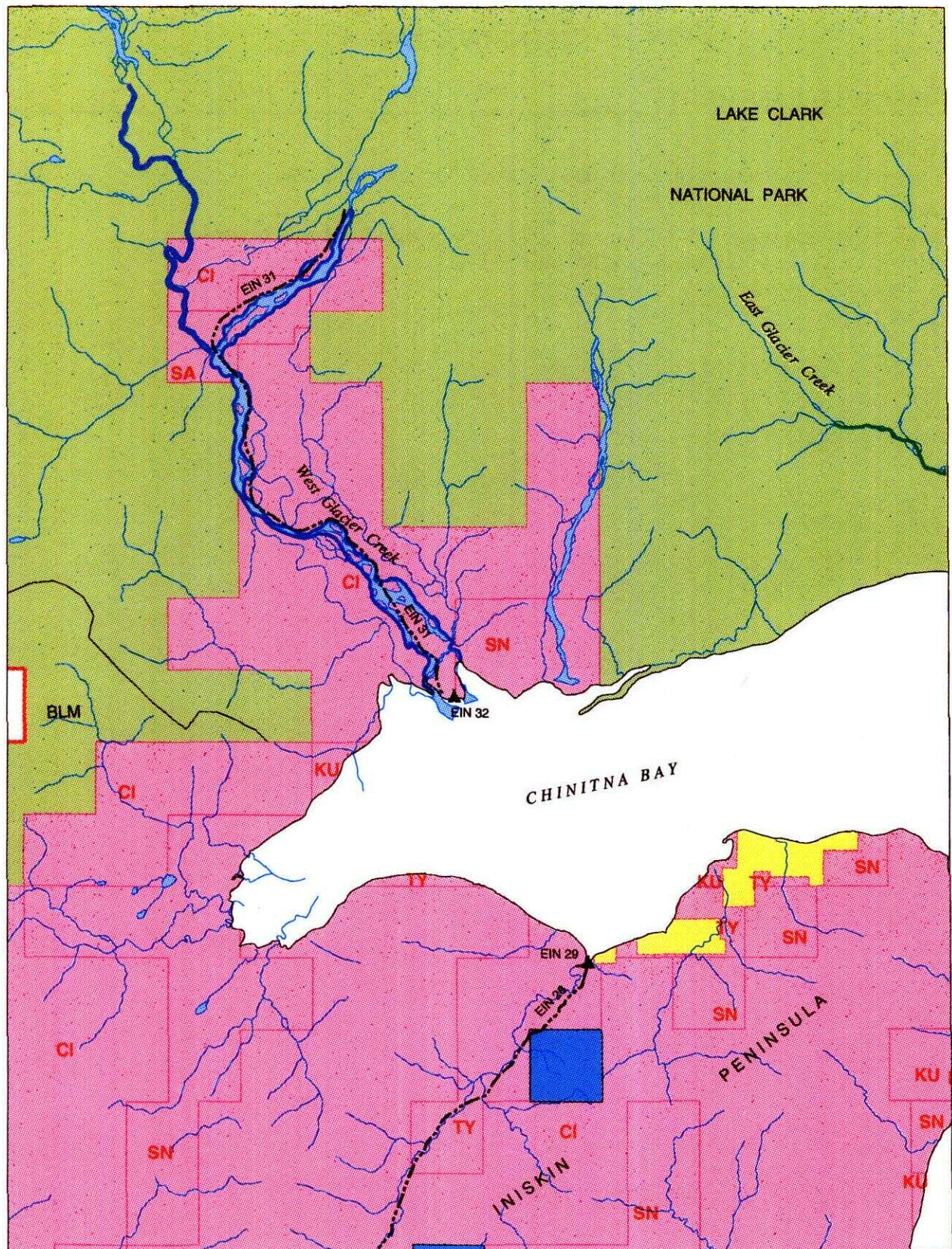
A one-acre site easement located on the south shore of Chinitna Bay. (one-acre site)

EIN 31

An easement for a proposed access trail from site EIN 32 north to public land. (25-foot trail)

EIN 32

A one-acre site easement on the north shore of Chinitna Bay on the left bank of West Glacier Creek. (one-acre site)



0 1 2 3 MILES
1 inch equals 2 miles



KENAI EASEMENT ATLAS

1993

LAND OWNERSHIP

Federal	Private - Includes Mental Health, University of Alaska, Alaska Railroad & Native Allotments
State	State Determined Navigable Water
Borough & Municipal	Federal Determined Navigable Water
ANSCA Corporation	

ROADS & TRAILS

State-Maintained Roads	Foot Trails
Improved Roads	Alaska Railroad
4WD Trails	
ATV Trails	
Snowmachine Trails	
Horse Trails	

MISC

Atlas Boundary

SITES

Canoe Launch	Landing Strip
Skiff Launch	Public Cabin
Campsite	Visitor Information
Parking Area	
Picnic Area	

ILIAMNA D-2

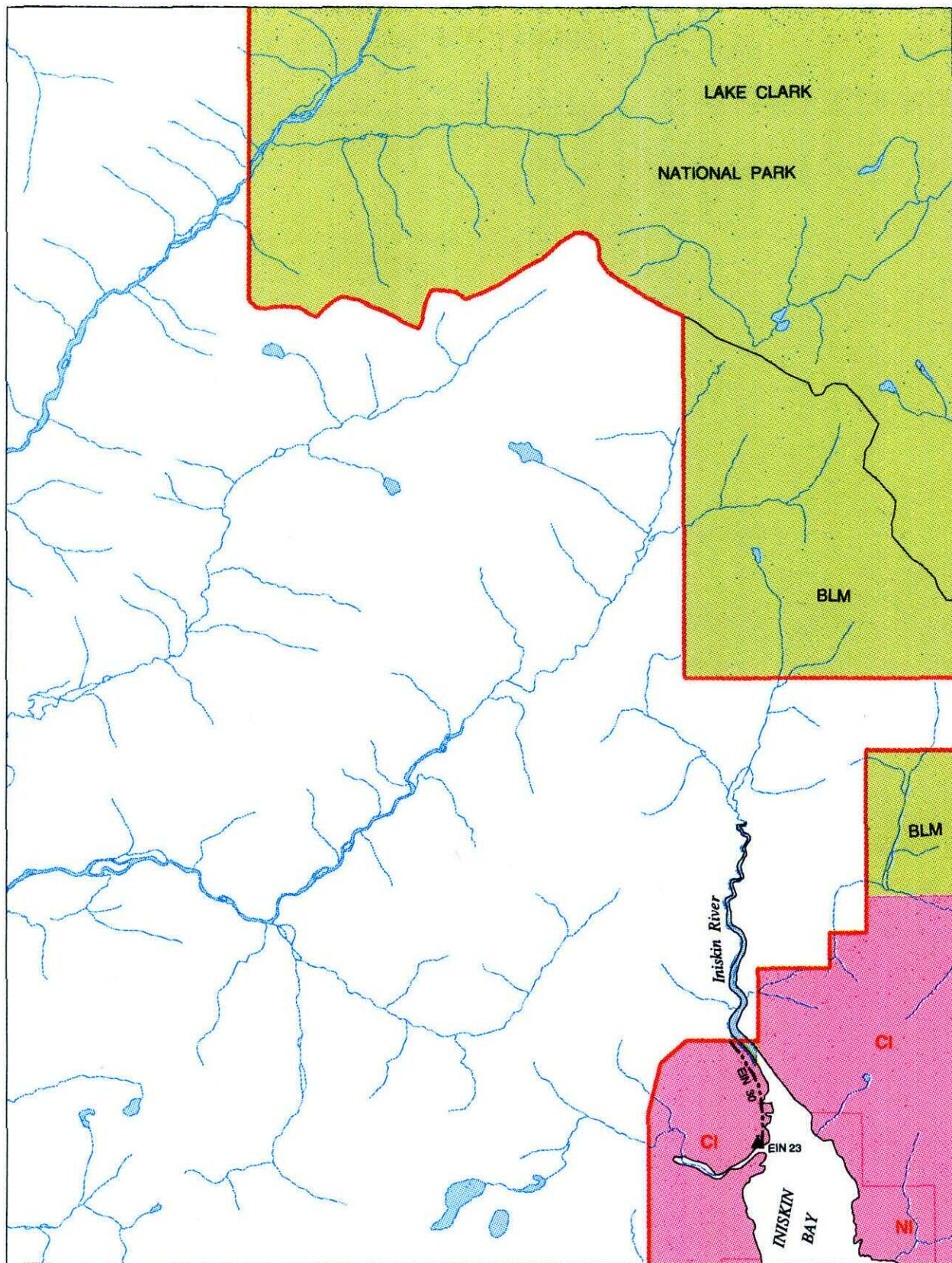
■ RESERVED EASEMENTS

EIN 23

A one-acre site easement at the north end of Iniskin Bay. (one-acre site)

EIN 30

An easement for a proposed trail from site EIN 23 on Iniskin Bay northward along the Iniskin River to public land. (25-foot trail)



0 1 2 3 MILES
1 inch equals 2 miles



KENAI EASEMENT ATLAS

1993

LAND OWNERSHIP

	Federal		Private - Includes Mental Health, University of Alaska, Alaska Railroad & Native Allotments
	State		State Determined Navigable Water
	Borough & Municipal		Federal Determined Navigable Water
	ANSCA Corporation		

ROADS & TRAILS

	State-Maintained Roads		Foot Trails
	Improved Roads		Alaska Railroad
	4WD Trails		
	ATV Trails		
	Snowmachine Trails		
	Horse Trails		

MISC

Atlas Boundary

SITES

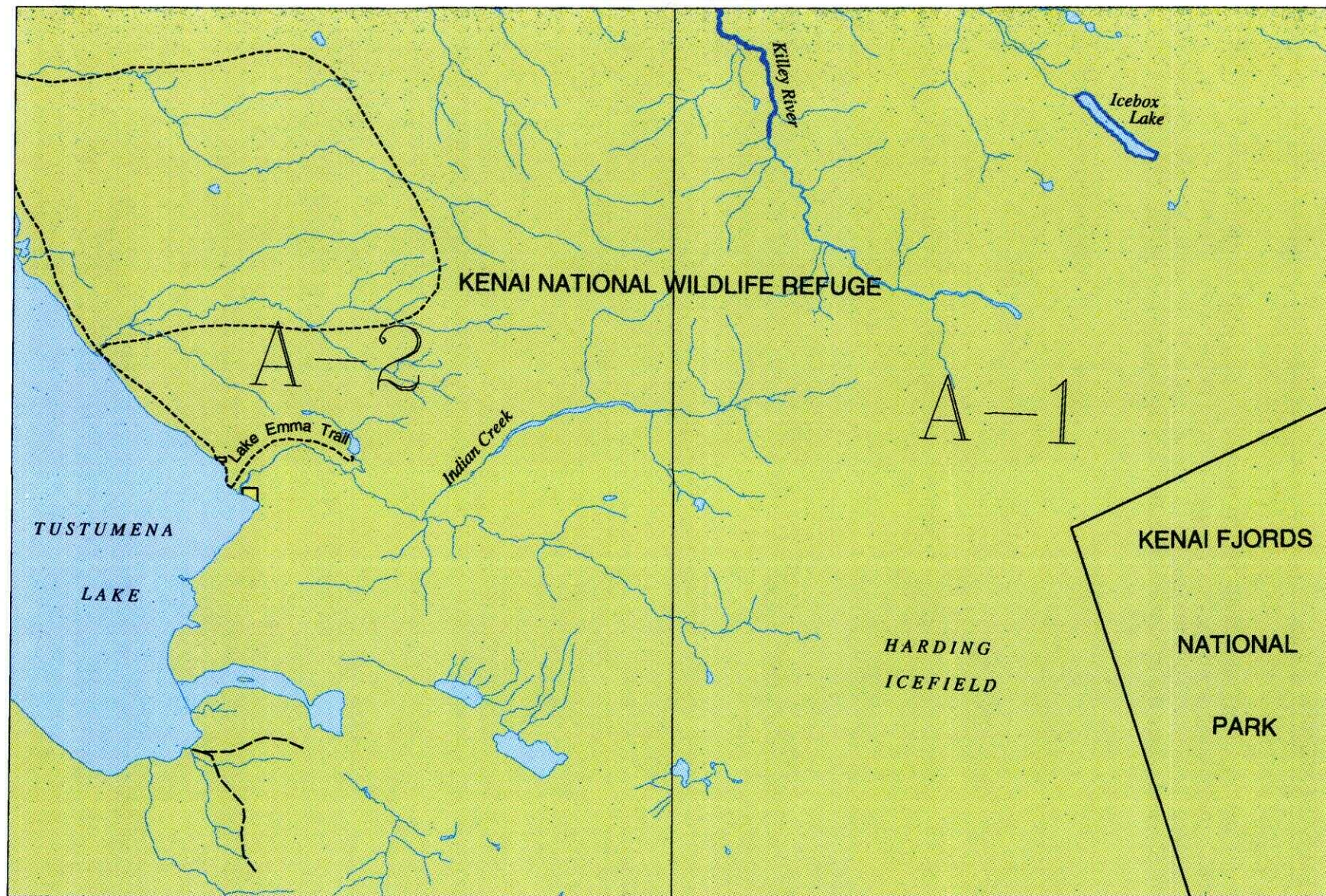
	Canoe Launch		Landing Strip
	Skiff Launch		Public Cabin
	Campsite		Visitor Information
	Parking Area		
	Picnic Area		

KENAI A-1, A-2

■ RESERVED EASEMENTS

No Easements Reserved

KENAI A-1, A-2



0 1 2 3 4 MILES



1993

KENAI EASEMENT ATLAS

LAND OWNERSHIP

	Federal		Private - Includes Mental Health, University of Alaska, Alaska Railroad & Native Allotments
	State		State Determined Navigable Water
	Borough & Municipal		Federal Determined Navigable Water
	ANSCA Corporation		

ROADS & TRAILS

	State-Maintained Roads		Foot Trails
	Improved Roads		Alaska Railroad
	4WD Trails		
	ATV Trails		
	Snowmachine Trails		
	Horse Trails		

MISC

 Atlas Boundary

SITES

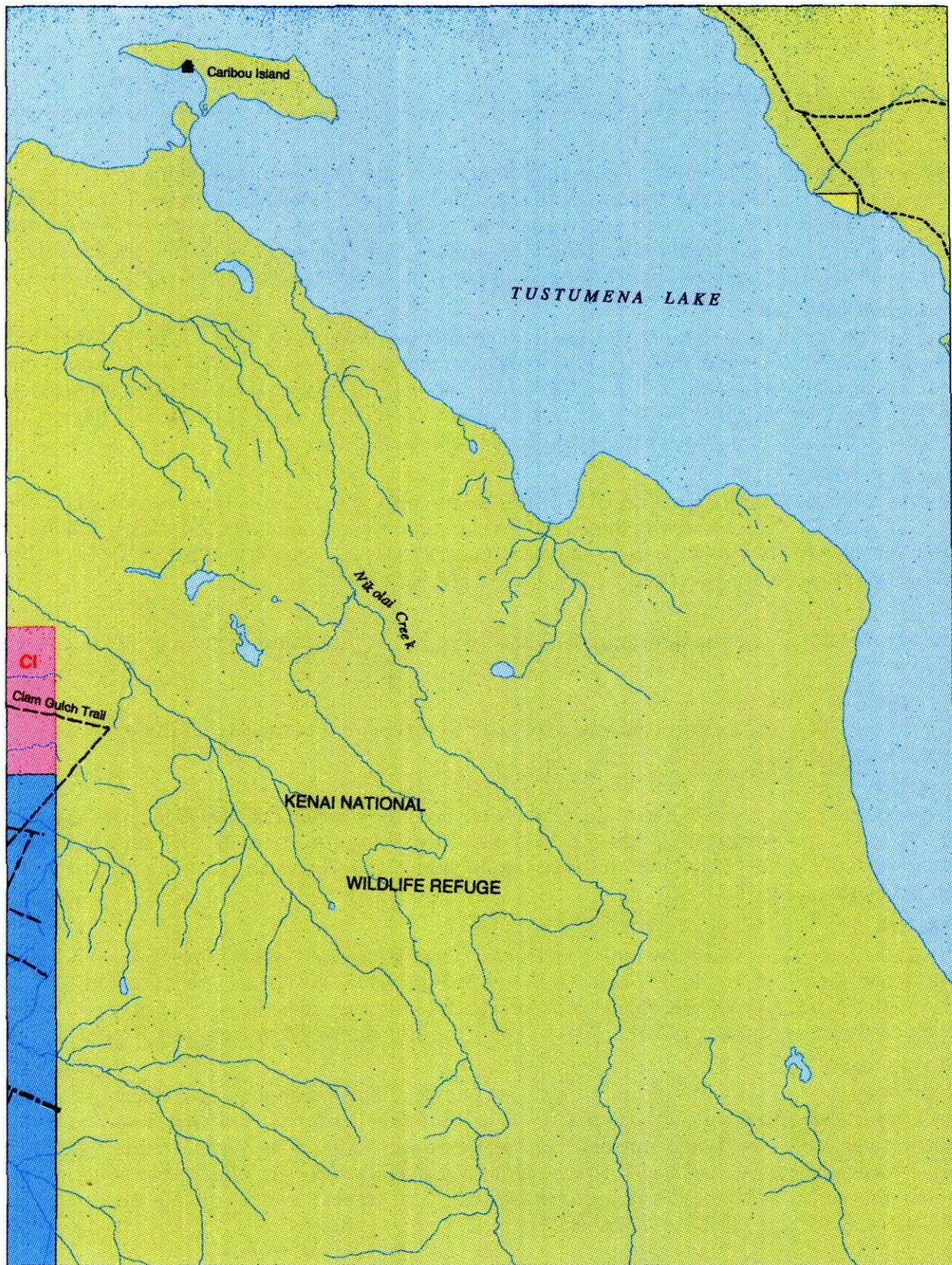
	Canoe Launch		Landing Strip
	Skiff Launch		Public Cabin
	Campsite		Visitor Information
	Parking Area		
	Picnic Area		

KENAI A-3

■ RESERVED EASEMENTS

Clam Gulch Trail

An easement for existing Clam Gulch Trail. **Winter use only.** Legal access is provided by LSH 359 and ADL 225637. Note: currently there is no known reserved public access easement on Clam Gulch Trail between the Seward Hwy. and the trail's intersection with the north boundary of Sec 33, T 2 N, R 12 W, SM, and where the trail crosses Sec 34, T 2 N, R 12 W, SM.
(25-foot trail)



KENAI EASEMENT ATLAS

1 inch equals 2 miles

1993

LAND OWNERSHIP

Federal	Private - Includes Mental Health, University of Alaska, Alaska Railroad & Native Allotments
State	State Determined Navigable Water
Borough & Municipal	Federal Determined Navigable Water
ANSCA Corporation	

ROADS & TRAILS

State-Maintained Roads	Foot Trails
Improved Roads	Alaska Railroad
4WD Trails	
ATV Trails	MISC
Snowmachine Trails	Atlas Boundary
Horse Trails	

SITES

Canoe Launch	Landing Strip
Skiff Launch	Public Cabin
Campsite	Visitor Information
Parking Area	
Picnic Area	

KENAI A-4

■ RESERVED EASEMENTS

ADL 224647

An easement for an access road, a one-acre parking area and a portion of an existing trail. The access road, parking area, and trail are located near the end of Oil Well Road, on Lot 2 of USS 7948, in Sec 35, T 1 S, R 12 W, SM. The access road connects Oil Well Road with the parking area located in a gravel pit. The trail runs eastward from the parking area. The width of the easement on the access road and trail is 60 feet. South and east of Lot 2, the trail is covered by easement FP 84-115.

Centennial Lake Trail

An easement for existing Centennial Lake Trail. **Winter use only.** Legal access is provided by LSH 358 and ADL 225603. Note: there is no reserved easement on the existing trail where it crosses three privately owned parcels (ASLS 78-8, ASLS 75-122, and ASLS 81-163) on the west side of Border Lake (Sec 8, T 1 N, R 11 W, SM). LSH 358 provides legal access on land owned by Cook Inlet Region, Inc. adjacent to the west boundary of the three private parcels. (25-foot trail)

Clam Gulch Trail

An easement for existing Clam Gulch Trail. **Winter use only.** Legal access is provided by LSH 359 and ADL 225637. Note: currently there is no known reserved easement on Clam Gulch Trail between the Seward Hwy. and the trail's intersection with the north boundary of Sec 33, T 2 N, R 12 W, SM and where the trail crosses Sec 34, T 2 N, R 12 W, SM. (25-foot trail)

EIN 12

An easement for an existing trail along the left bank of Kasilof River and Tustumena Lake. (25-foot trail)

EIN 12a

An easement for a trail from Tustumena Lake Road south and east to the Kasilof River. **Winter use only.** (25-foot trail)

FP 84-115

An easement 66 feet in width beginning at the south boundary of Lot 2 of USS 7948, in Sec 35, T 1 S, R 12 W, SM, for an existing trail. The trail begins at the parking area (ADL 224647) in the gravel pit near the end of Oil Well Road and runs eastward to public land. South and east of Lot 2, the trail is covered by easement FP 84-115.

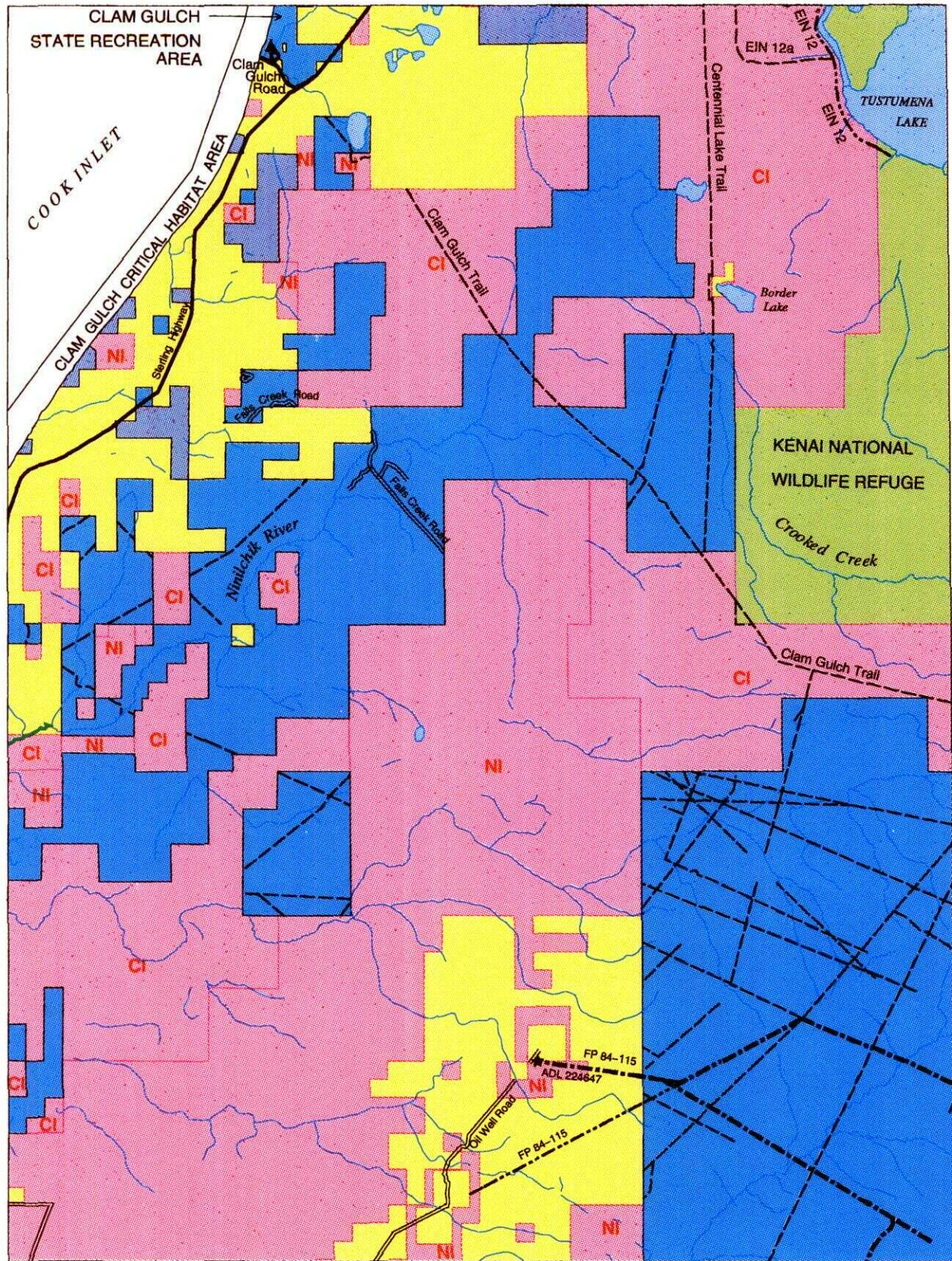
FP 84-115

An easement 66 feet in width beginning at the east boundary of Lot 2 of USS 7947, in Sec 10, T 2 S, R 12 W, SM, for an existing trail (locally known as Straight-In Trail). The trail begins at Oil Well Road within Lot 2, HOWEVER, there is no reserved easement between the right-of-way for Oil Well Road and the east boundary of Lot 2. East of Lot 2, the trail is covered by easement FP 84-115.

Oil Well Road

An easement 60 and 100 feet in width for existing Oil Well Road beginning approximately 5.9 miles east of the Sterling Highway at the end of the state maintained portion of Oil Well Road and ending at the former Amoco well site known as Pad 3 on the western edge of the Caribou Hills. Legal access is provided by ADL 29520, LSH 368, QCD 914, QCD 916, and EIN 6. Note: currently there is no known reserved easement for that portion of Oil Well Road where it crosses private land in the NE1/4, Sec 2, T 2 S, R 12 W, SM (USS 7948, Lot 1).

KENAI A-4



0 1 2 3 MILES
1 inch equals 2 miles



KENAI EASEMENT ATLAS

1993

LAND OWNERSHIP

Federal	Private - Includes Mental Health, University of Alaska, Alaska Railroad & Native Allotments
State	State Determined Navigable Water
Borough & Municipal	ANSCA Corporation
ANSCA Corporation	Federal Determined Navigable Water

ROADS & TRAILS

State-Maintained Roads	Foot Trails
Improved Roads	Alaska Railroad
4WD Trails	MISC
ATV Trails	Atlas Boundary
Snowmachine Trails	
Horse Trails	

SITES

Canoe Launch	Landing Strip
Skiff Launch	Public Cabin
Campsite	Visitor Information
Parking Area	
Picnic Area	

KENAI A-5

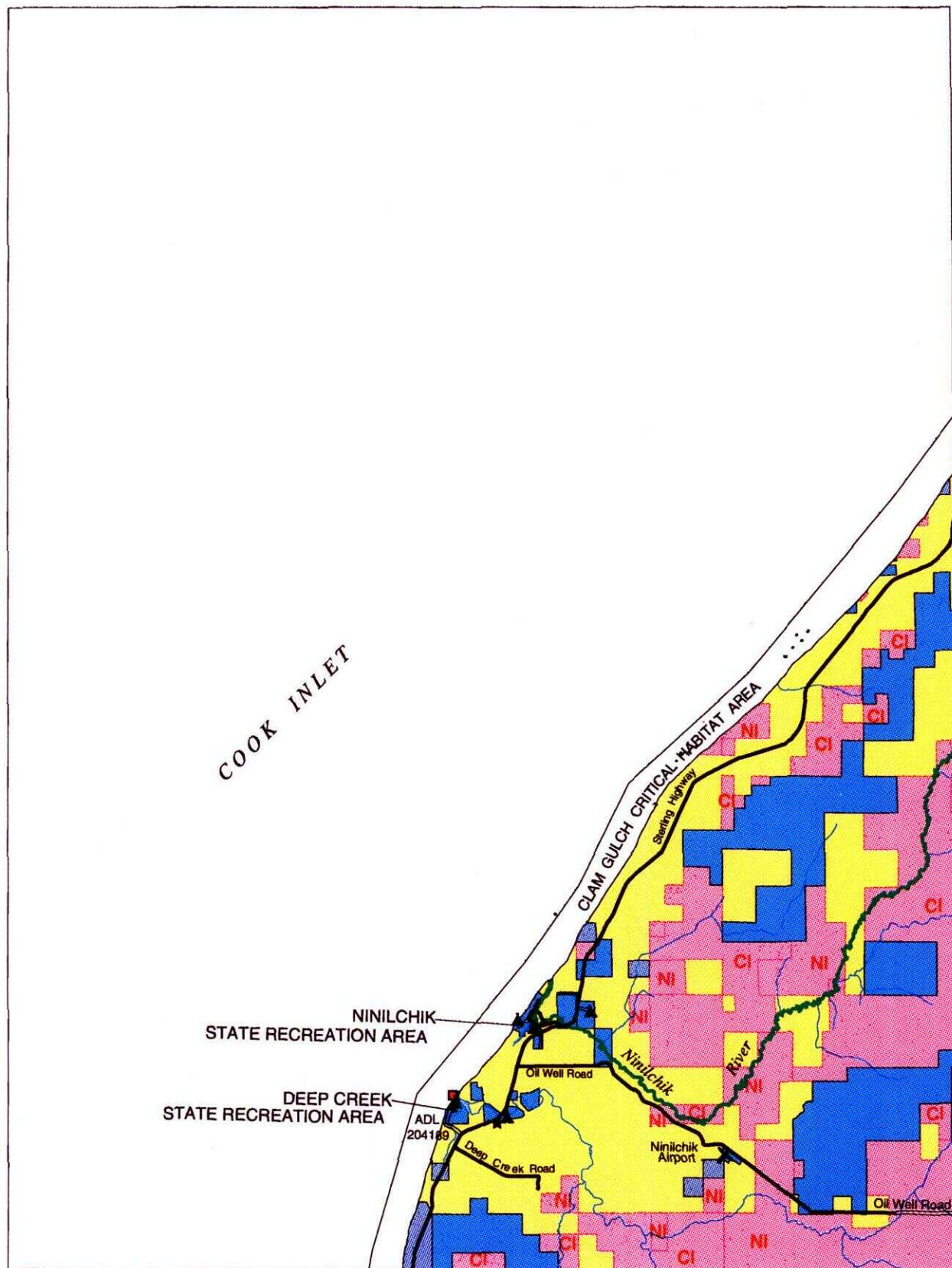
■ RESERVED EASEMENTS:

Oil Well Road

An easement 60 and 100 feet in width for existing Oil Well Road beginning approximately 5.9 miles east of the Sterling Highway at the end of the state maintained portion of Oil Well Road and ending at the former Amoco well site known as Pad 3 on the western edge of the Caribou Hills. Legal access is provided by ADL 29520, LSH 368, QCD 914, QCD 916, and EIN 6. Note: currently there is no known reserved easement for that portion of Oil Well Road where it crosses private land in the NE1/4, Sec 2, T 2 S, R 12 W, SM (USS 7948, Lot 1).

ADL 204189

An easement 30 feet in width for an access road from the Sterling Hwy. to Deep Creek State Recreation Area.



KENAI EASEMENT ATLAS

1 inch equals 2 miles



1993

LAND OWNERSHIP

Federal	Private - Includes Mental Health, University of Alaska, Alaska Railroad & Native Allotments
State	State Determined Navigable Water
Borough & Municipal	Federal Determined Navigable Water
ANSCA Corporation	

ROADS & TRAILS

State-Maintained Roads	Foot Trails
Improved Roads	Alaska Railroad
4WD Trails	
ATV Trails	MISC
Snowmachine Trails	Atlas Boundary
Horse Trails	

SITES

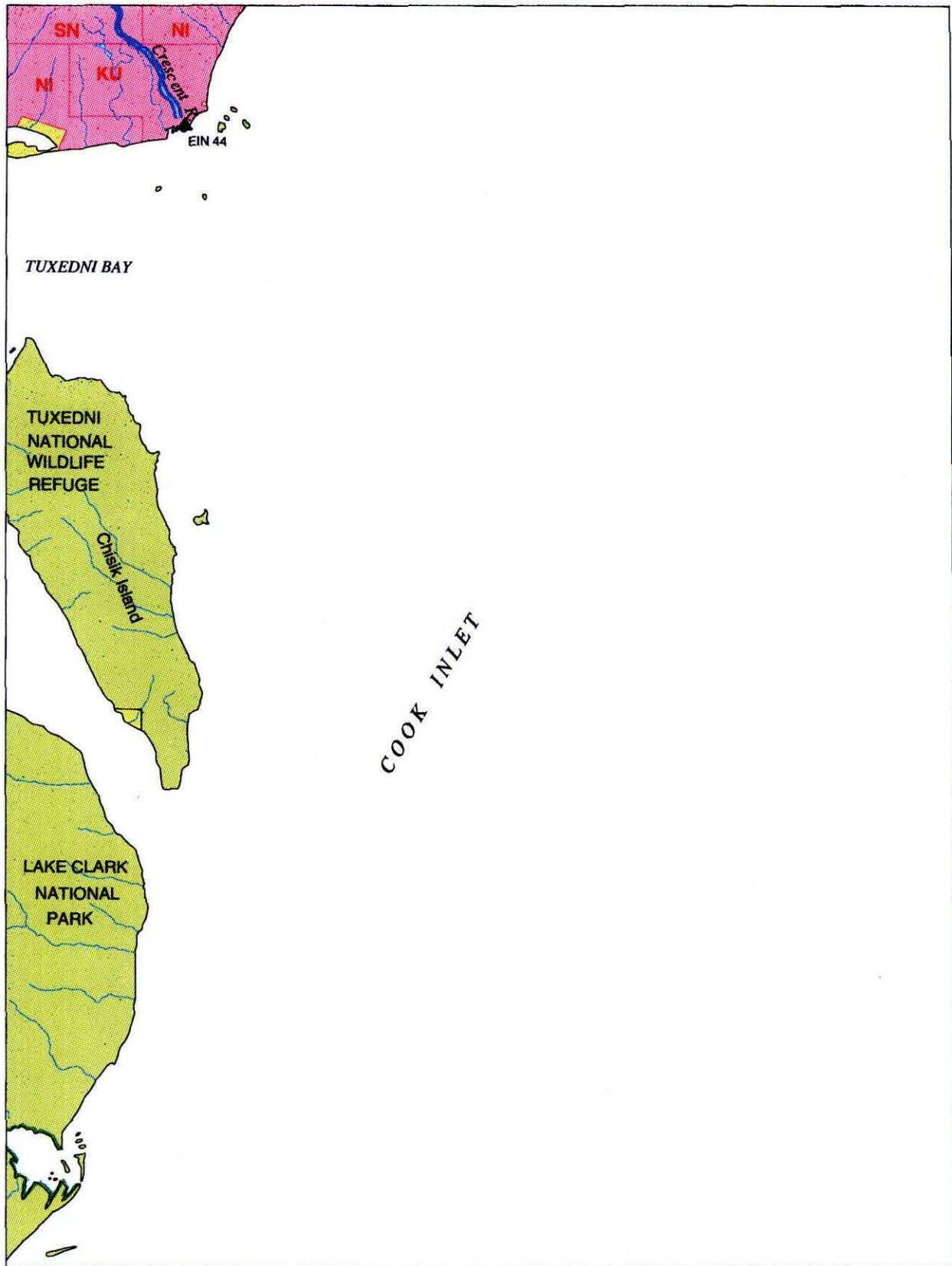
Canoe Launch	Landing Strip
Skiff Launch	Public Cabin
Campsite	Visitor Information
Parking Area	
Picnic Area	

KENAI A-7

■ RESERVED EASEMENTS

EIN 44

A one-acre site easement on the north shore of Tuxedni Bay on the left bank of Cresent River.
(one-acre site)



0 1 2 3 MILES

1 inch equals 2 miles

N

KENAI EASEMENT ATLAS

1993

LAND OWNERSHIP

Federal	Private - Includes Mental Health, University of Alaska, Alaska Railroad & Native Allotments
State	State Determined Navigable Water
Borough & Municipal	Federal Determined Navigable Water
ANSCA Corporation	

ROADS & TRAILS

State-Maintained Roads	Foot Trails
Improved Roads	Alaska Railroad
4WD Trails	
ATV Trails	
Snowmachine Trails	
Horse Trails	

MISC

Atlas Boundary

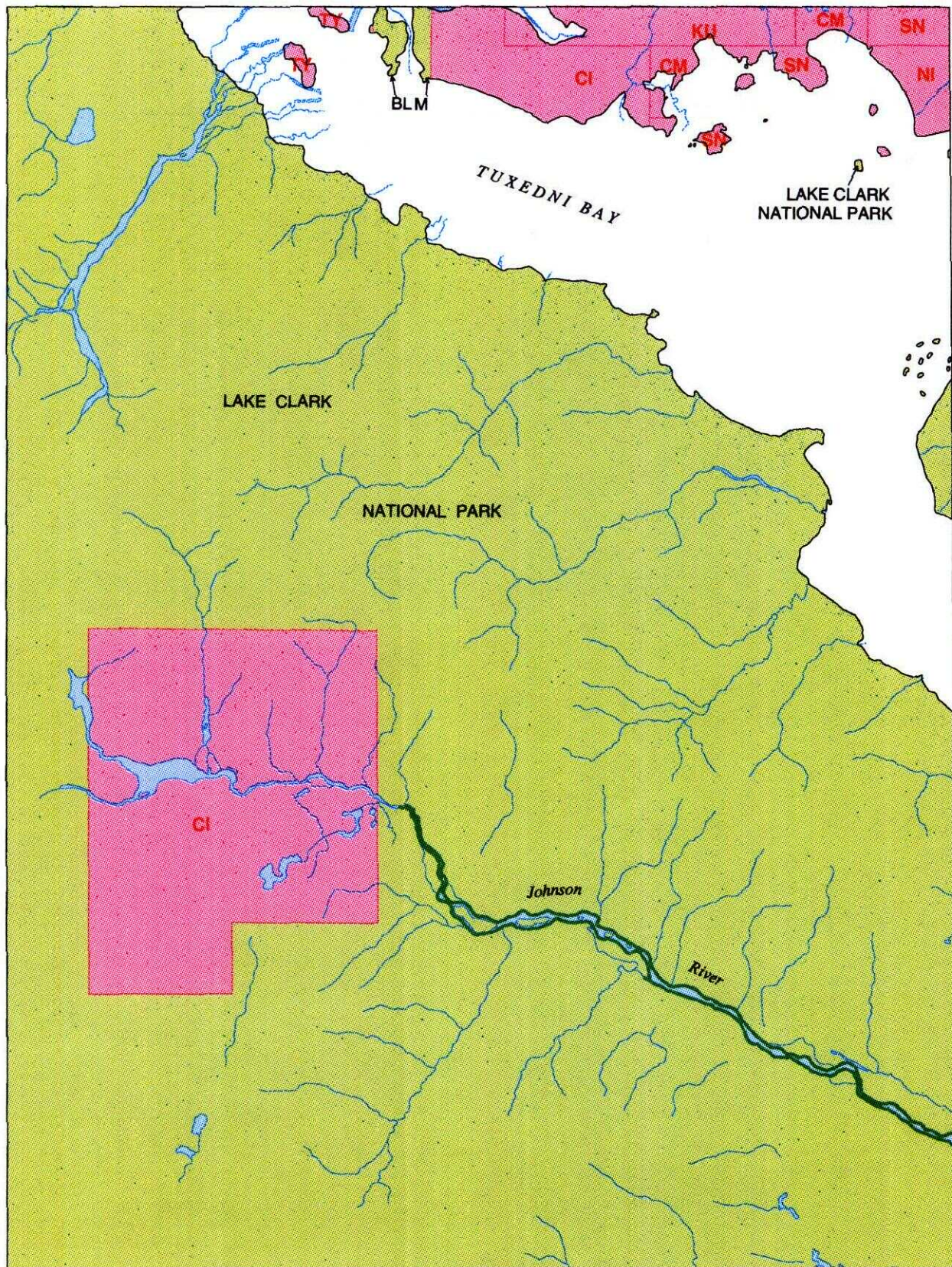
SITES

Canoe Launch	Landing Strip
Skiff Launch	Public Cabin
Campsite	Visitor Information
Parking Area	
Picnic Area	

KENAI A-8

■ RESERVED EASEMENTS

No Easements Reserved



KENAI EASEMENT ATLAS

1 inch equals 2 miles

1993

LAND OWNERSHIP

Federal	Private - Includes Mental Health, University of Alaska, Alaska Railroad & Native Allotments
State	State Determined Navigable Water
Borough & Municipal	Federal Determined Navigable Water
ANSCA Corporation	

ROADS & TRAILS

State-Maintained Roads	Foot Trails
Improved Roads	Alaska Railroad
4WD Trails	
ATV Trails	
Snowmachine Trails	
Horse Trails	

MISC

Atlas Boundary

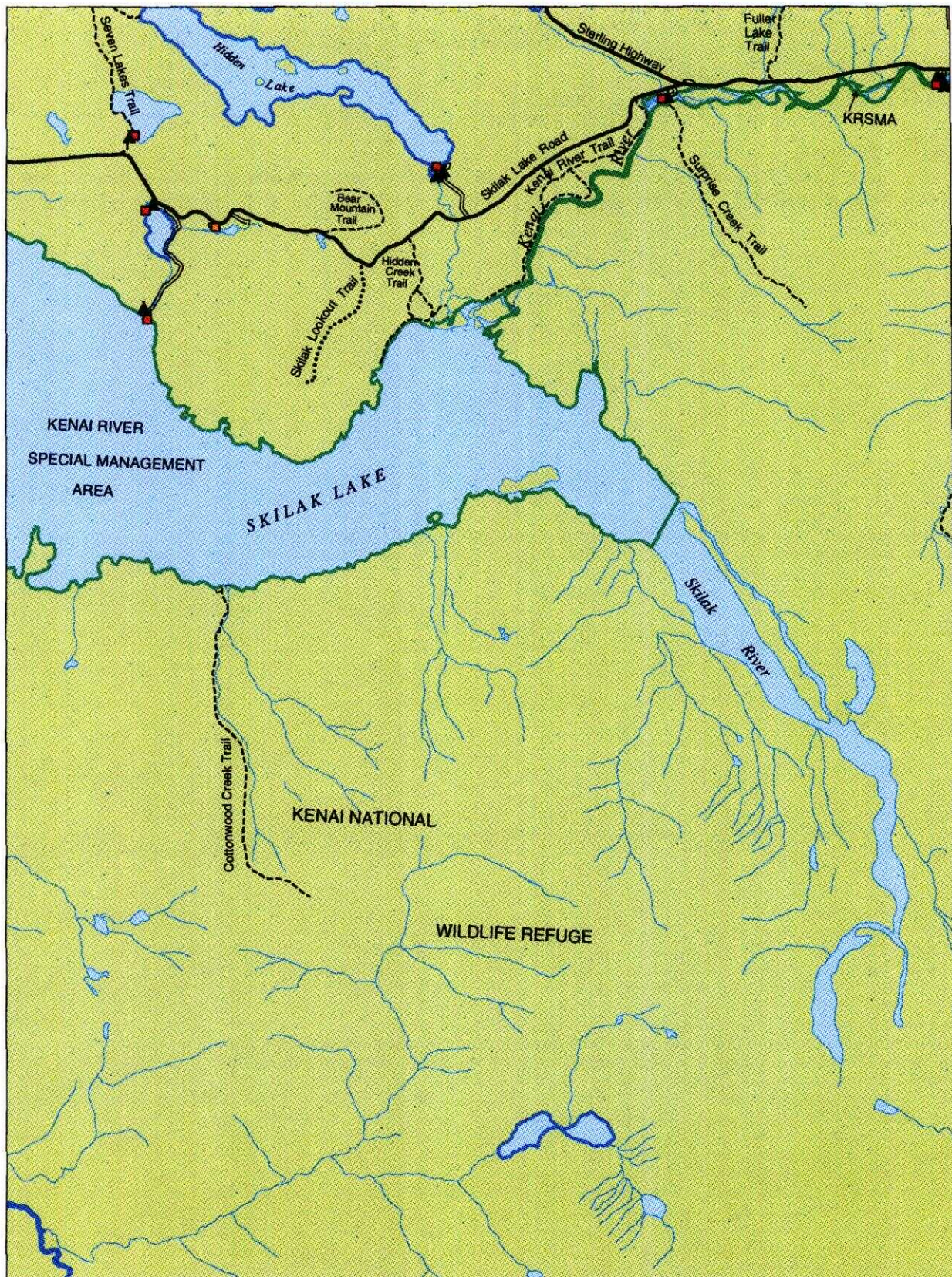
SITES

Canoe Launch	Landing Strip
Skiff Launch	Public Cabin
Campsite	Visitor Information
Parking Area	
Picnic Area	

KENAI B-1

■ RESERVED EASEMENTS

No Easements Reserved



0 1 2 3 MILES

1 inch equals 2 miles



KENAI EASEMENT ATLAS

1993

LAND OWNERSHIP

Federal	Private - Includes Mental Health, University of Alaska, Alaska Railroad & Native Allotments
State	State Determined Navigable Water
Borough & Municipal	Federal Determined Navigable Water
ANSCA Corporation	

ROADS & TRAILS

State-Maintained Roads	Foot Trails
Improved Roads	Alaska Railroad
4WD Trails	
ATV Trails	
Snowmachine Trails	
Horse Trails	

MISC

Atlas Boundary

SITES

Canoe Launch	Landing Strip
Skiff Launch	Public Cabin
Campsite	Visitor Information
Parking Area	
Picnic Area	

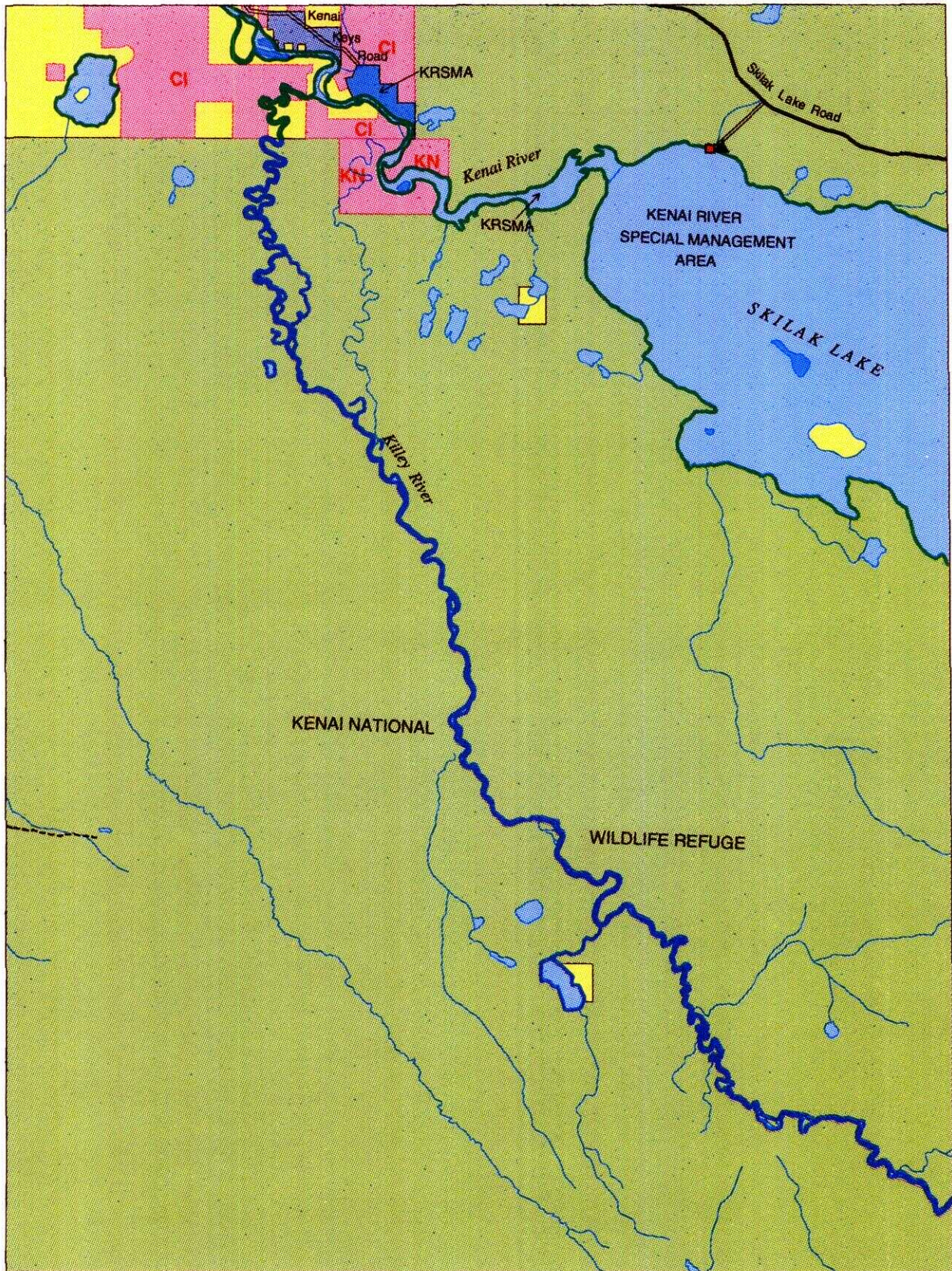
KENAI B-2

■ RESERVED EASEMENTS

Kenai Keys Road

An easement 100 feet in width for Kenai Keys Road (also known as Bostridge-Foster Road) from the Sterling Highway to the gate at the entrance to Kenai Keys Subdivision. Legal access is provided by ADL 49875.

KENAI B-2



0 1 2 3 MILES

1 inch equals 2 miles



KENAI EASEMENT ATLAS

1993

LAND OWNERSHIP

Federal	Private - Includes Mental Health, University of Alaska, Alaska Railroad & Native Allotments
State	State Determined Navigable Water
Borough & Municipal	ANSCA Corporation
Federal Determined Navigable Water	

ROADS & TRAILS

State-Maintained Roads	Foot Trails
Improved Roads	Alaska Railroad
4WD Trails	MISC
ATV Trails	Atlas Boundary
Snowmachine Trails	
Horse Trails	

SITES

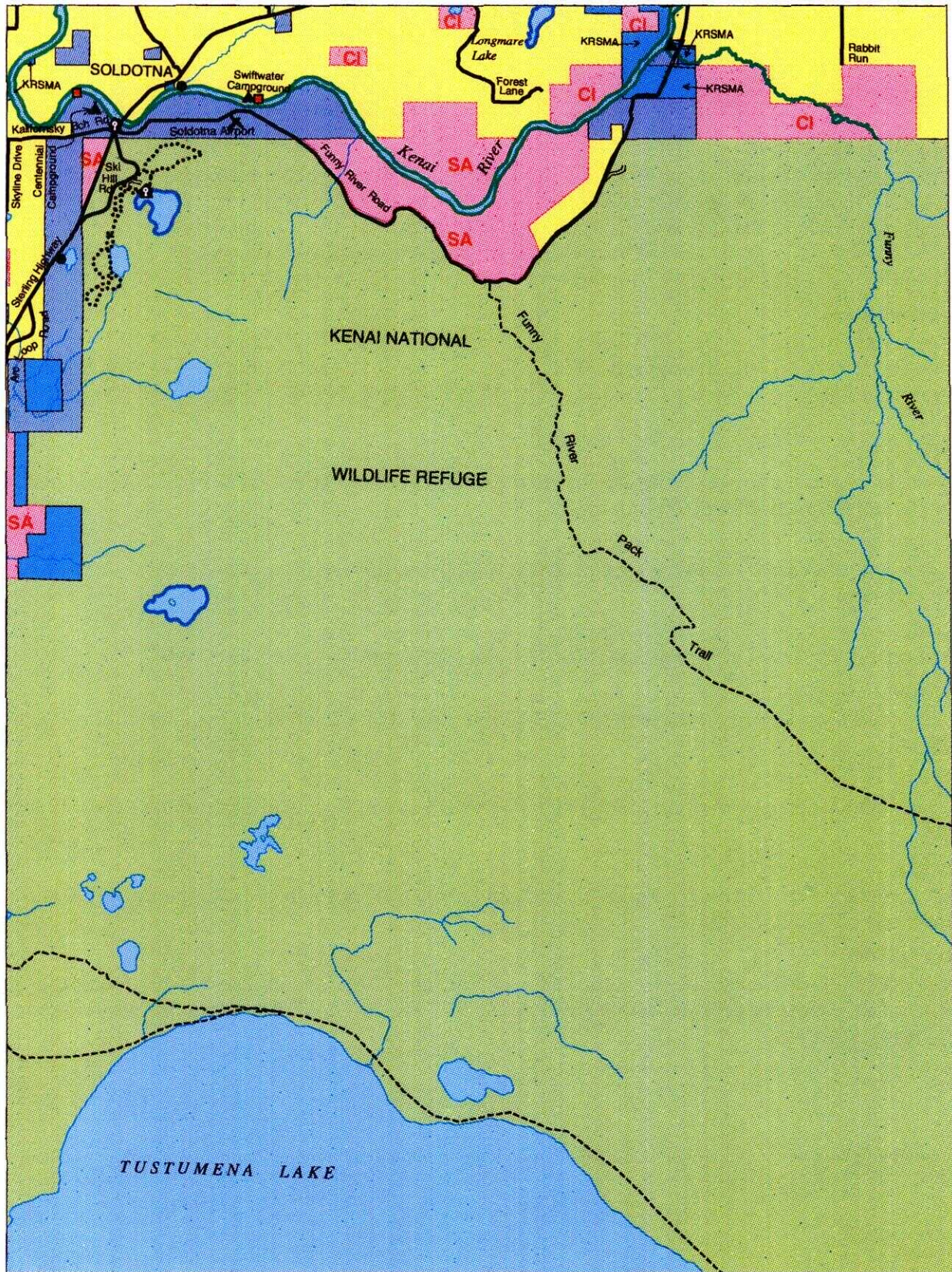
Canoe Launch	Landing Strip
Skiff Launch	Public Cabin
Campsite	Visitor Information
Parking Area	
Picnic Area	

KENAI B-3

■ RESERVED EASEMENTS

No Easements Reserved

KENAI B-3



0 1 2 3 MILES

1 inch equals 2 miles



KENAI EASEMENT ATLAS

1993

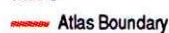
LAND OWNERSHIP

	Federal		Private - Includes Mental Health, University of Alaska, Alaska Railroad & Native Allotments
	State		State Determined Navigable Water
	Borough & Municipal		Federal Determined Navigable Water
	ANSCA Corporation		

ROADS & TRAILS

	State-Maintained Roads		Foot Trails
	Improved Roads		Alaska Railroad
	4WD Trails		
	ATV Trails		
	Snowmachine Trails		
	Horse Trails		

MISC

 Atlas Boundary

SITES

	Canoe Launch		Landing Strip
	Skiff Launch		Public Cabin
	Campsite		Visitor Information
	Parking Area		
	Picnic Area		

KENAI B-4

■ RESERVED EASEMENTS

Centennial Lake Trail

An easement for existing Centennial Lake Trail. **Winter use only.** Legal access is provided by LSH 358 and ADL 225603. Note: there is no reserved easement on the existing trail where it crosses three privately owned parcels (ASLS 78-8, ASLS 75-122, and ASLS 81-163) on the west side of Border Lake (Sec 8, T 1 N, R 11 W, SM). LSH 358 provides legal access on land owned by Cook Inlet Region, Inc. adjacent to the west boundary of the three private parcels. (25-foot trail)

Gas Well Road

An easement for existing Gas Well Road. Legal access is provided by ADL 63159 and EIN 5. Note: currently there is no known reserved public access easement for that portion of Gas Well Road between its junction with Wendy Lane and the north boundary of Sec 10, T 4 N, R 11 W, SM. (60-foot road)

EIN 9

An easement for Tustumena Lake Road from the east boundary of Sec 21, T 2 N, R 11 W, SM to site EIN 10 on the Kasilof River. (60-foot road)

EIN 10

A three-acre site easement on the Kasilof River; campground, parking area and boat ramp. (one-acre site)

EIN 10

An easement for an existing trail from Gas Well Road to site EIN 10a. (25-foot trail)

EIN 10a

A 0.25 acre site easement on the west bank of Know Lake. Over night camping is prohibited. (one-acre site)

EIN 12

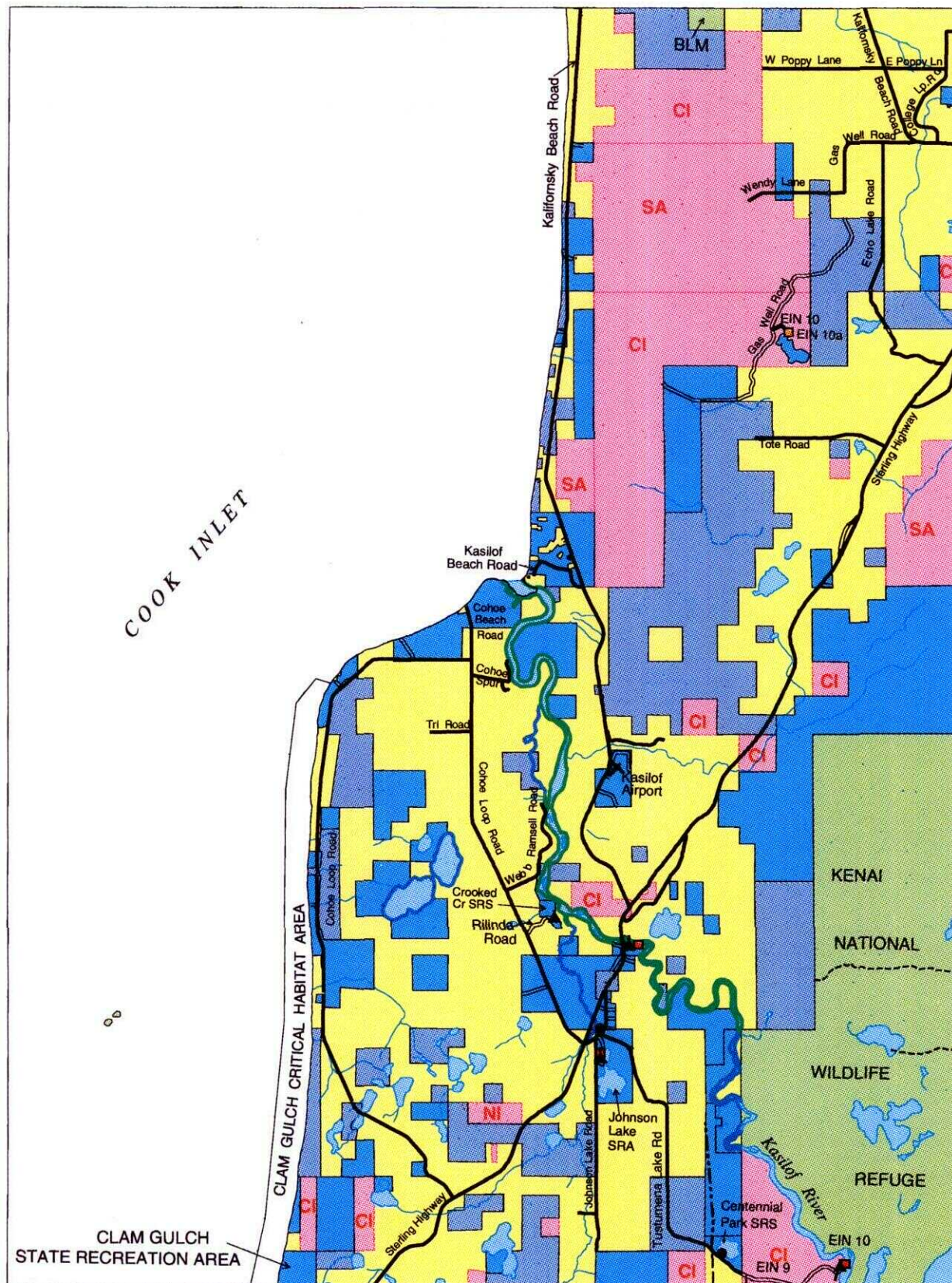
An easement for an existing trail along the left bank of Kasilof River and Tustumena Lake. (25-foot trail)

EIN 12a

An easement for an existing trail from Tustumena Lake Road south and east to the Kasilof River. **Winter use only.** (25-foot trail)

Rilinda Road

Access to Crooked Creek State Recreation Site. Beginning at Cohoe Loop Road, a 100-foot wide public access easement is provided by FP 84-329 and FP 85-125 via Rilinda Road, Access Avenue and Trespass Avenue.



KENAI EASEMENT ATLAS

1 inch equals 2 miles

1993

LAND OWNERSHIP

Federal	Private - Includes Mental Health, University of Alaska, Alaska Railroad & Native Allotments
State	State Determined Navigable Water
Borough & Municipal	Federal Determined Navigable Water
ANSCA Corporation	

ROADS & TRAILS

State-Maintained Roads	Foot Trails
Improved Roads	Alaska Railroad
4WD Trails	
ATV Trails	
Snowmachine Trails	
Horse Trails	

MISC

Atlas Boundary

SITES

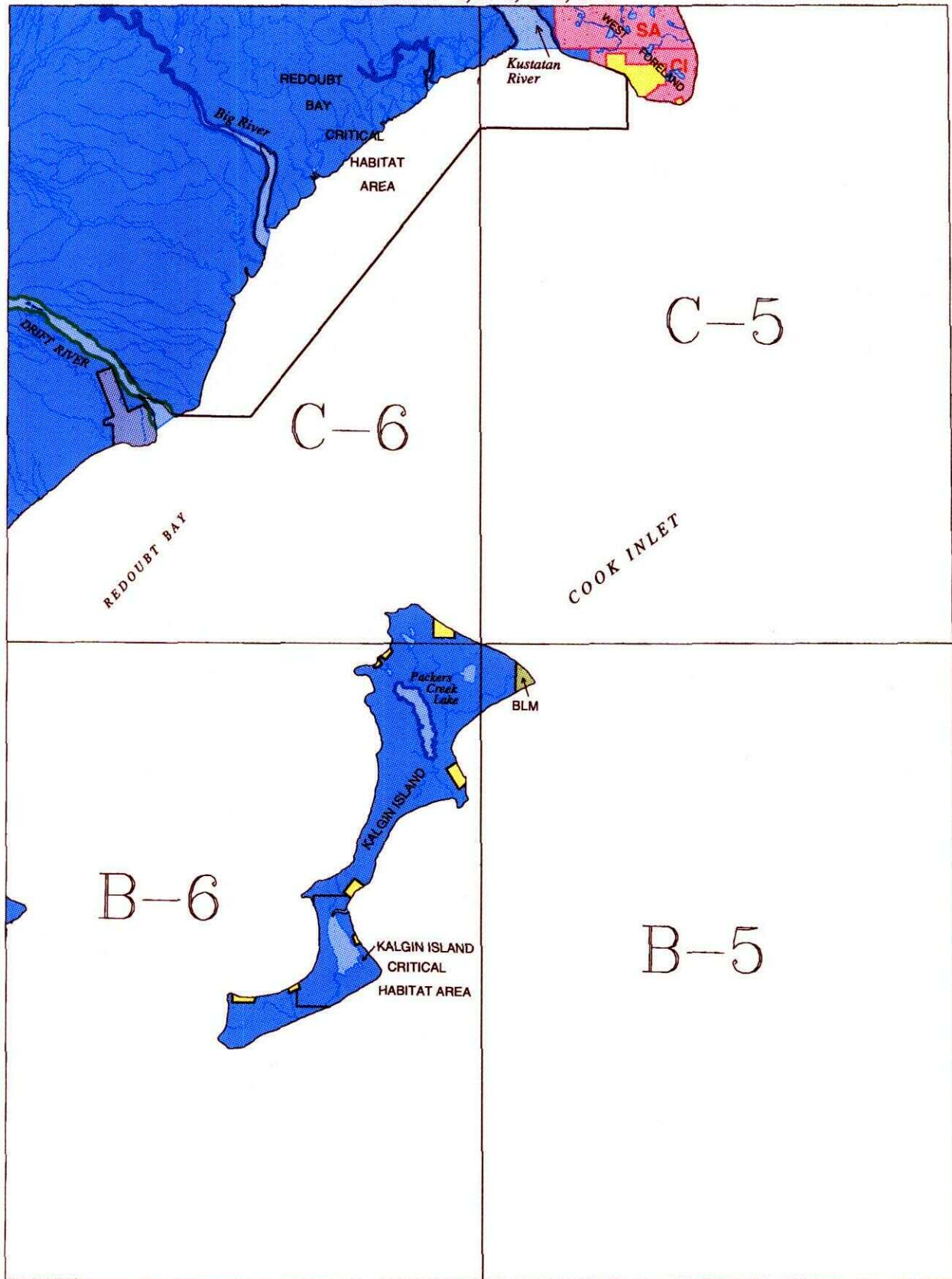
Canoe Launch	Landing Strip
Skiff Launch	Public Cabin
Campsite	Visitor Information
Parking Area	
Picnic Area	

KENAI B-5, B-6, C-5, C-6

■ RESERVED EASEMENTS

No Easements Reserved

KENAI B-5, B-6, C-5, C-6



KENAI EASEMENT ATLAS

1993

LAND OWNERSHIP

Federal	Private - Includes Mental Health, University of Alaska, Alaska Railroad & Native Allotments
State	State Determined Navigable Water
Borough & Municipal	ANSCA Corporation
ANSCA Corporation	Federal Determined Navigable Water

ROADS & TRAILS

State-Maintained Roads	Foot Trails
Improved Roads	Alaska Railroad
4WD Trails	Atlas Boundary
ATV Trails	
Snowmachine Trails	
Horse Trails	

SITES

Canoe Launch	Landing Strip
Skiff Launch	Public Cabin
Campsite	Visitor Information
Parking Area	
Picnic Area	

KENAI B-7

■ RESERVED EASEMENTS

EIN 47

An easement for a proposed access trail from the east boundary of Sec 16, T 4 N, R 18 W, SM northward along Harriet Creek to public land. (25-foot trail)

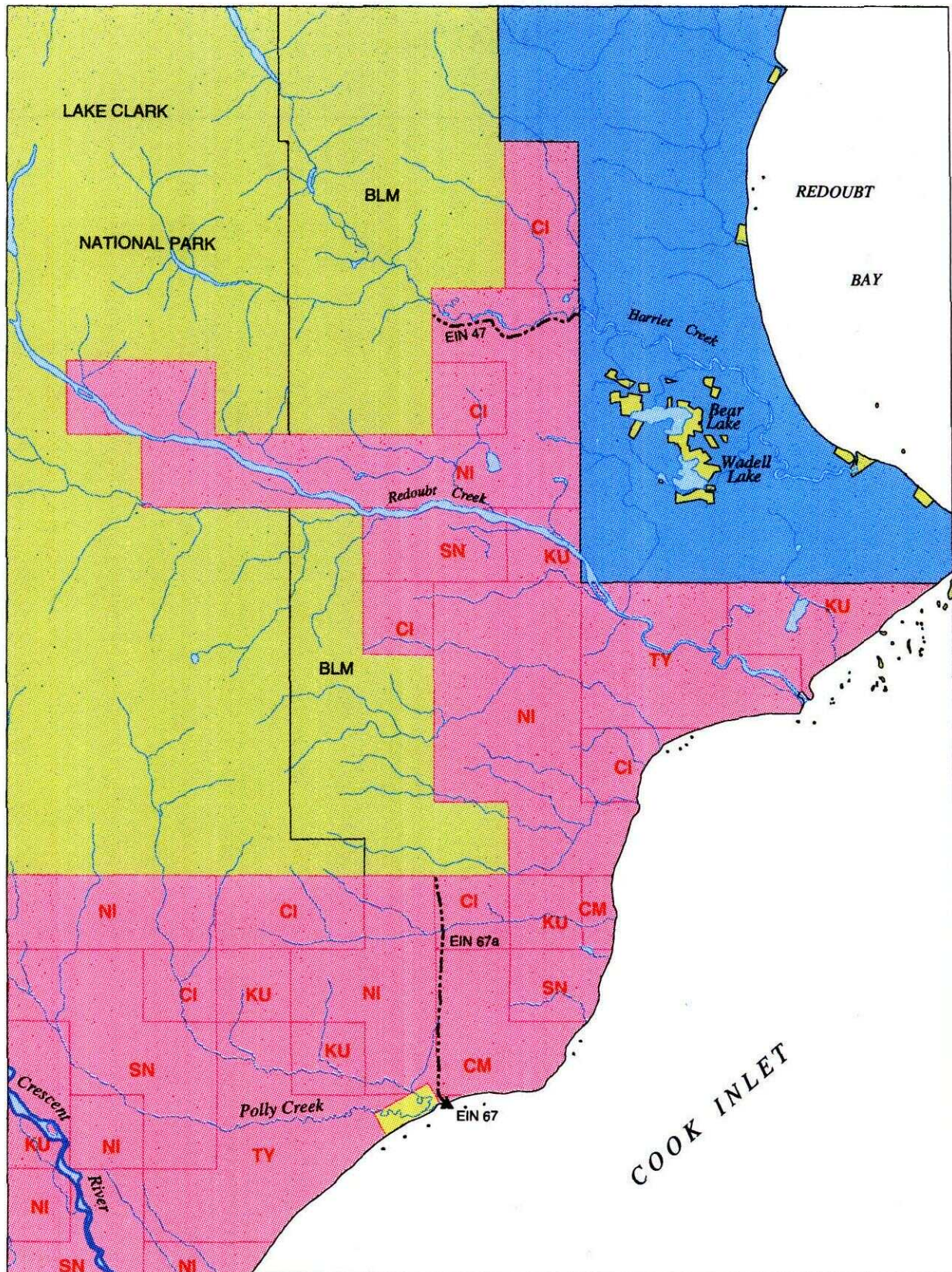
EIN 67

A one-acre site easement upland of the mean high tide line near the mouth of Polly Creek on Cook Inlet. (one-acre site)

EIN 67a

An easement for a proposed access trail from site EIN 67 northward to public land. (25-foot trail)

KENAI B-7



0 1 2 3 MILES

1 inch equals 2 miles



KENAI EASEMENT ATLAS

1993

LAND OWNERSHIP

	Federal		Private - Includes Mental Health, University of Alaska, Alaska Railroad & Native Allotments
	State		State Determined Navigable Water
	Borough & Municipal		Federal Determined Navigable Water
	ANSCA Corporation		

ROADS & TRAILS

	State-Maintained Roads		Foot Trails
	Improved Roads		Alaska Railroad
	4WD Trails		
	ATV Trails		
	Snowmachine Trails		
	Horse Trails		

MISC

Atlas Boundary

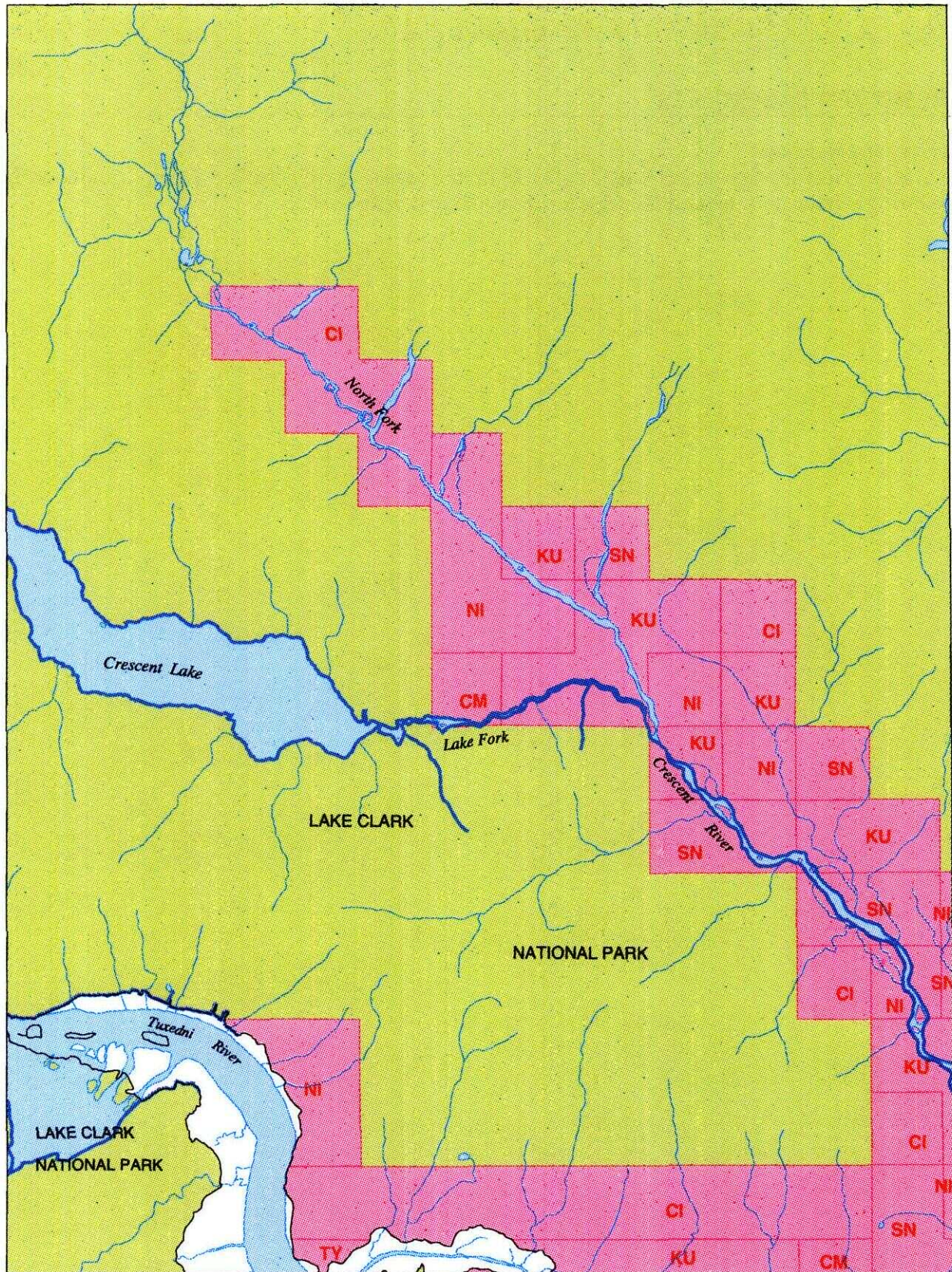
SITES

	Canoe Launch		Landing Strip
	Skiff Launch		Public Cabin
	Campsite		Visitor Information
	Parking Area		
	Picnic Area		

KENAI B-8

■ RESERVED EASEMENTS

No Easements Reserved



KENAI EASEMENT ATLAS

1 inch equals 2 miles

1993

LAND OWNERSHIP

Federal	Private - Includes Mental Health, University of Alaska, Alaska Railroad & Native Allotments
State	State Determined Navigable Water
Borough & Municipal	Federal Determined Navigable Water
ANSCA Corporation	

ROADS & TRAILS

State-Maintained Roads	Foot Trails
Improved Roads	Alaska Railroad
4WD Trails	
ATV Trails	
Snowmachine Trails	
Horse Trails	

MISC

Atlas Boundary

SITES

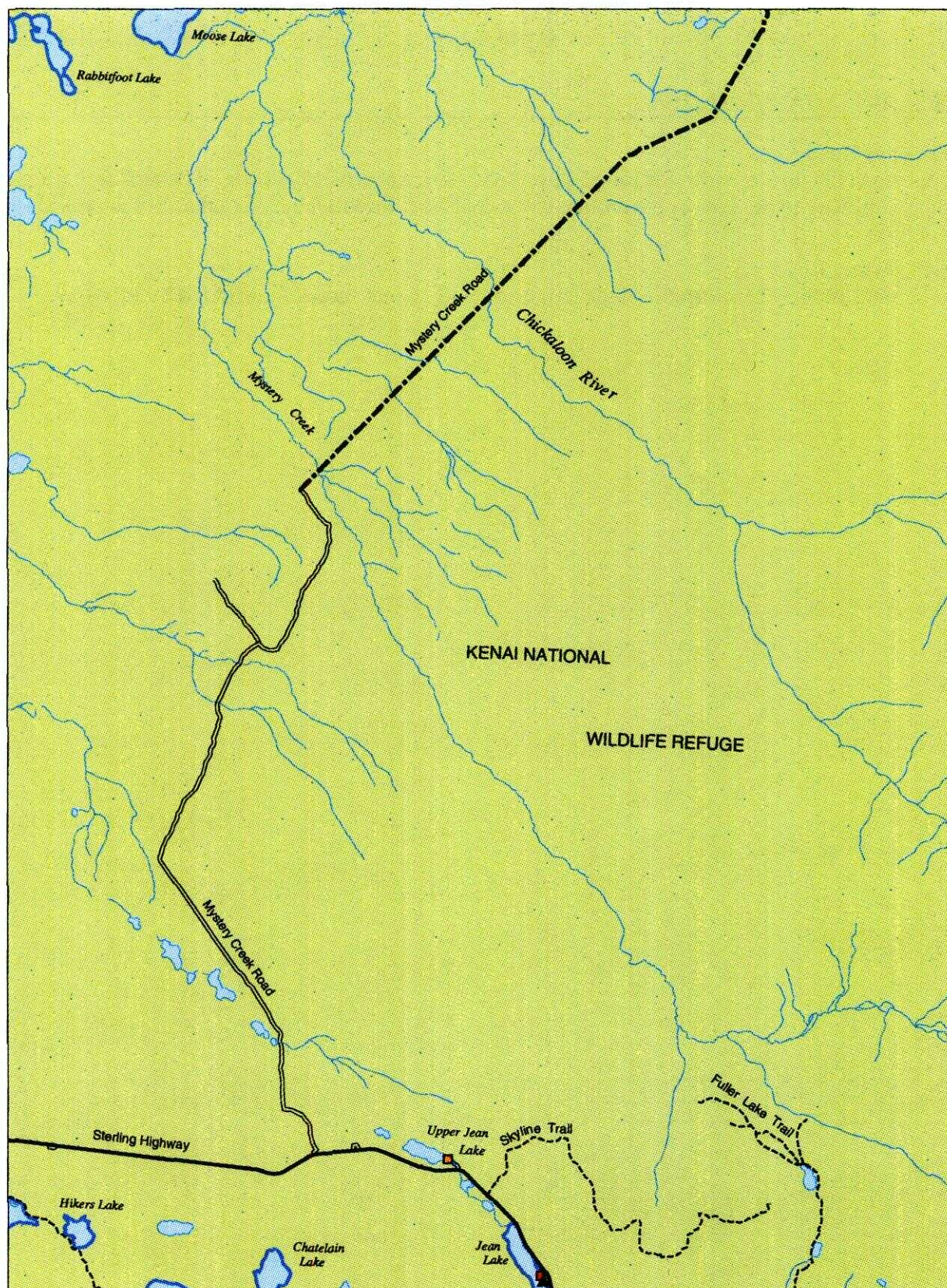
Canoe Launch	Landing Strip
Skiff Launch	Public Cabin
Campsite	Visitor Information
Parking Area	
Picnic Area	

KENAI C-1

■ RESERVED EASEMENTS

Mystery Creek Road

Open approximately September 1 to October 15 to four-wheel drive vehicles. Open to snowmachines during winter. Hiking and horseback riding allowed year-round.



0 1 2 3 MILES

1 inch equals 2 miles



KENAI EASEMENT ATLAS

1993

LAND OWNERSHIP

Federal	Private - Includes Mental Health, University of Alaska, Alaska Railroad & Native Allotments
State	State Determined Navigable Water
Borough & Municipal	Federal Determined Navigable Water
ANSCA Corporation	

ROADS & TRAILS

State-Maintained Roads	Foot Trails
Improved Roads	Alaska Railroad
4WD Trails	
ATV Trails	
Snowmachine Trails	
Horse Trails	

MISC

Atlas Boundary

SITES

Canoe Launch	Landing Strip
Skiff Launch	Public Cabin
Campsite	Visitor Information
Parking Area	
Picnic Area	

KENAI C-2

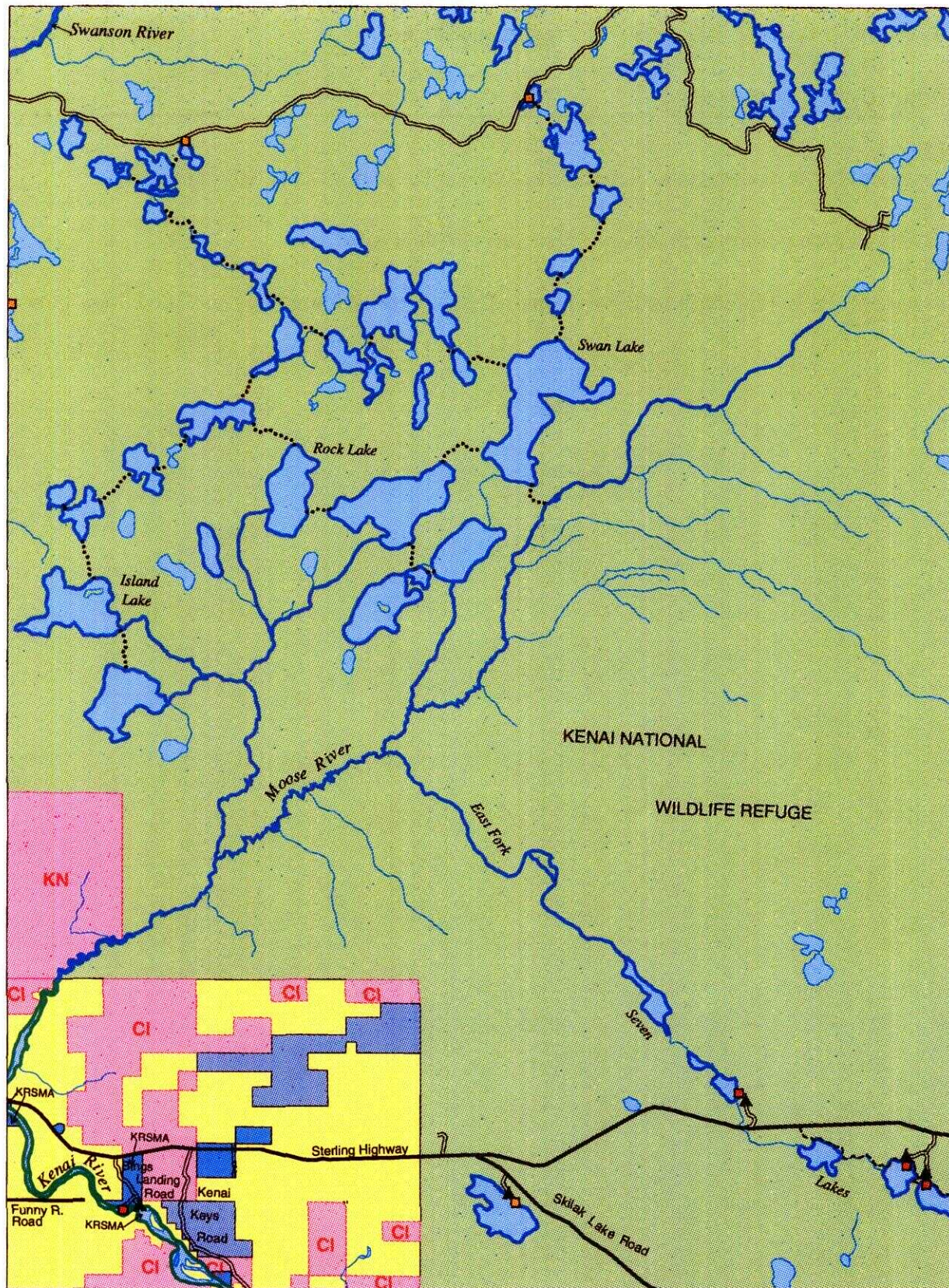
■ RESERVED EASEMENTS

Kenai Keys Road

An easement 100 feet in width for Kenai Keys Road (also known as Bostridge-Foster Road) from the Sterling Highway to the gate at the entrance to Kenai Keys Subdivision. Legal access is provided by ADL 49875.

Bings Landing Road

An easement 100 feet in width for Bings Landing Road. Legal access is provided by FP 84-39.



KENAI EASEMENT ATLAS

1 inch equals 2 miles

1993

LAND OWNERSHIP

Federal	Private - Includes Mental Health, University of Alaska, Alaska Railroad & Native Allotments
State	State Determined Navigable Water
Borough & Municipal	Federal Determined Navigable Water
ANSCA Corporation	

ROADS & TRAILS

State-Maintained Roads	Foot Trails
Improved Roads	Alaska Railroad
4WD Trails	
ATV Trails	MISC
Snowmachine Trails	Atlas Boundary
Horse Trails	

SITES

Canoe Launch	Landing Strip
Skiff Launch	Public Cabin
Campsite	Visitor Information
Parking Area	
Picnic Area	

KENAI C-3

■ RESERVED EASEMENTS

EIN 2

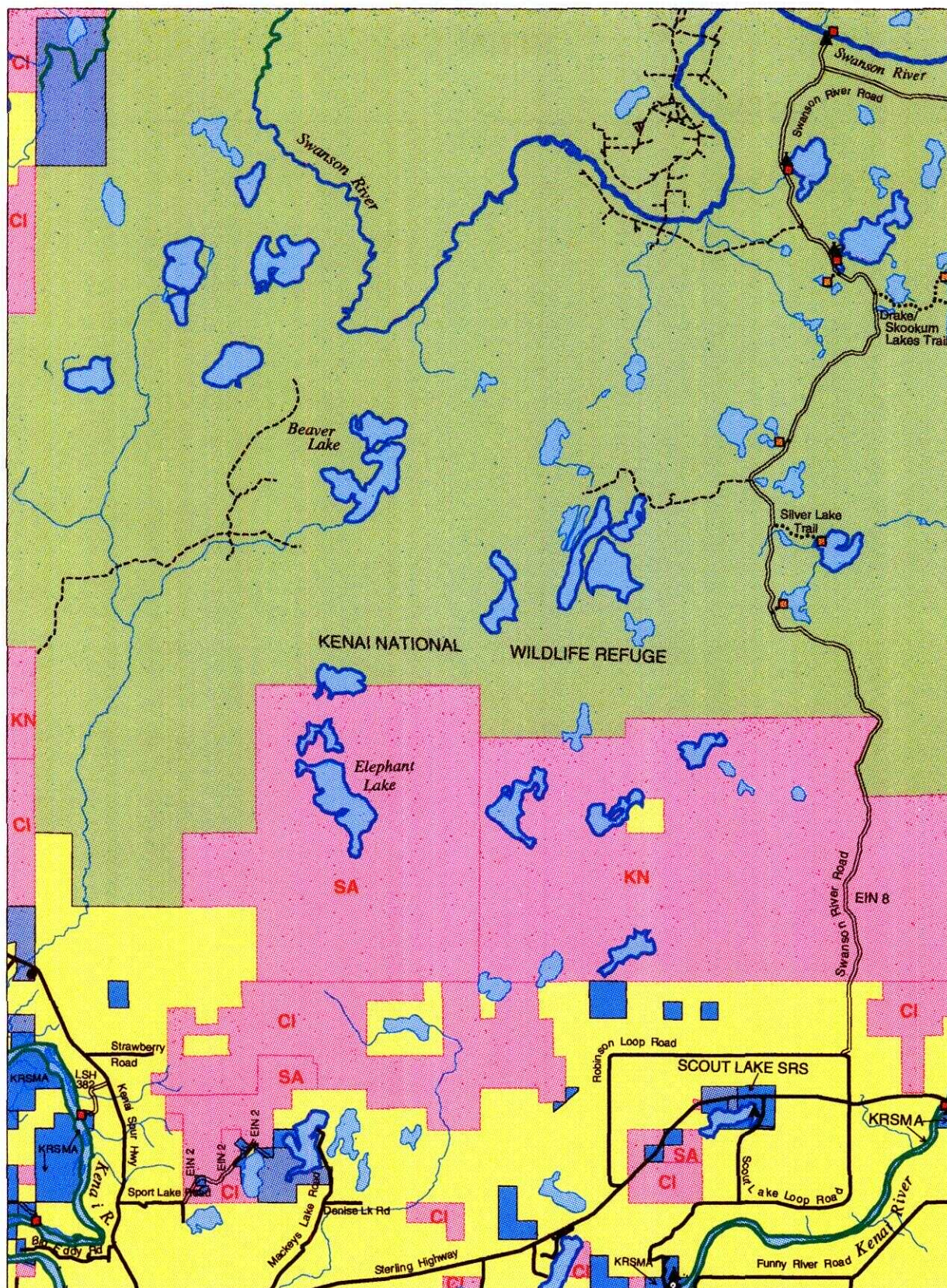
An easement for an existing road from Sport Lake Road to public land. (60-foot road)

EIN 8

An easement for a portion of Swanson River road. (60-foot road)

LSH 382

An easement 100 feet in width for Silver Salmon Dr. from the Sterling Hwy. to "The Pillars" boat launch.



0 1 2 3 MILES

1 inch equals 2 miles



KENAI EASEMENT ATLAS

1993

LAND OWNERSHIP

Federal	Private - Includes Mental Health, University of Alaska, Alaska Railroad & Native Allotments
State	State Determined Navigable Water
Borough & Municipal	Federal Determined Navigable Water
ANSCA Corporation	

ROADS & TRAILS

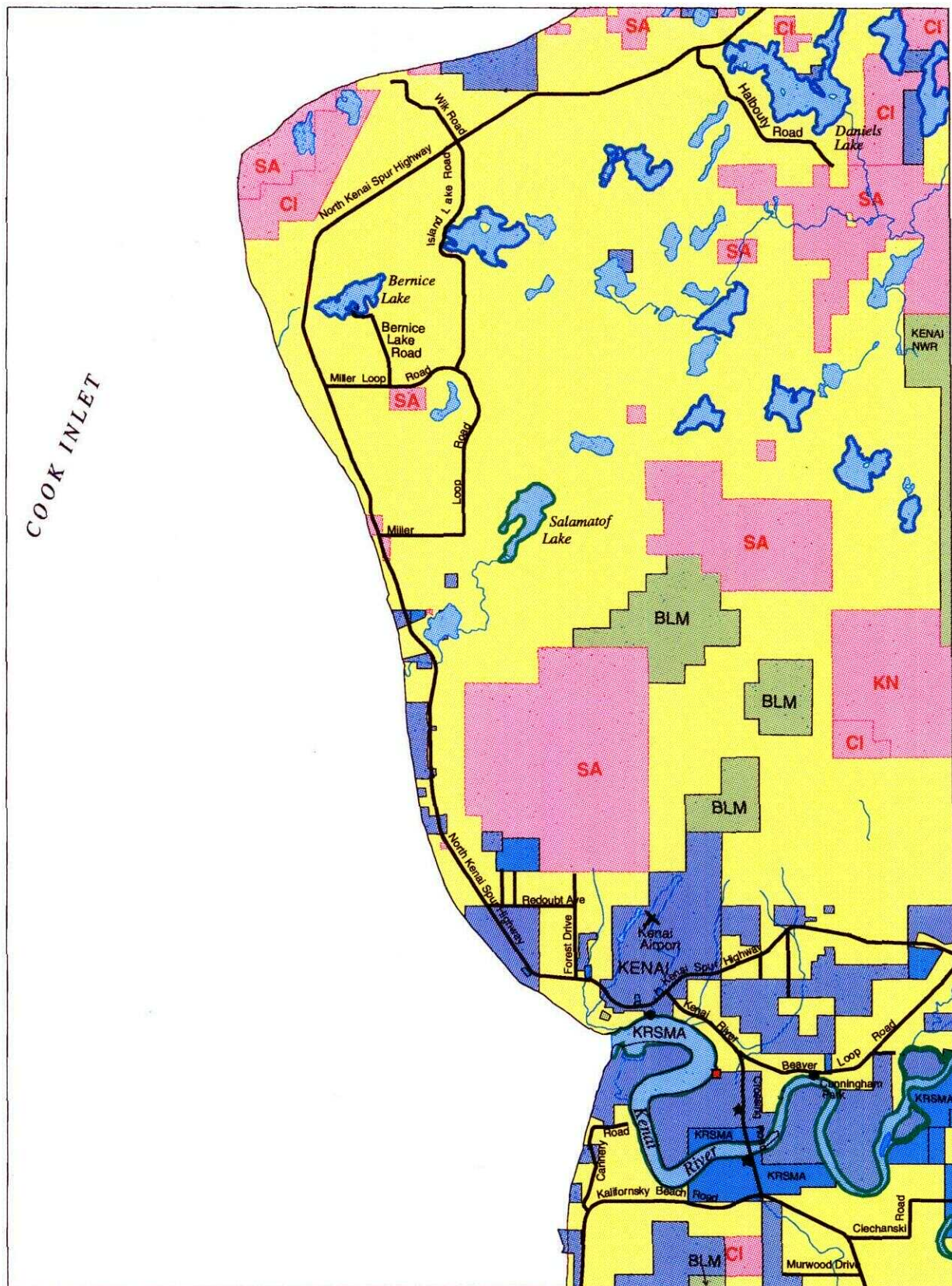
State-Maintained Roads	Foot Trails
Improved Roads	Alaska Railroad
4WD Trails	
ATV Trails	MISC
Snowmachine Trails	Atlas Boundary
Horse Trails	

SITES

Canoe Launch	Landing Strip
Skiff Launch	Public Cabin
Campsite	Visitor Information
Parking Area	
Picnic Area	

■ RESERVED EASEMENTS

No Easements Reserved



0 1 2 3 MILES

1 inch equals 2 miles



KENAI EASEMENT ATLAS

1993

LAND OWNERSHIP

Federal	Private - Includes Mental Health, University of Alaska, Alaska Railroad & Native Allotments
State	State Determined Navigable Water
Borough & Municipal	ANSCA Corporation
Federal Determined Navigable Water	

ROADS & TRAILS

State-Maintained Roads	Foot Trails
Improved Roads	Alaska Railroad
4WD Trails	MISC
ATV Trails	Atlas Boundary
Snowmachine Trails	
Horse Trails	

SITES

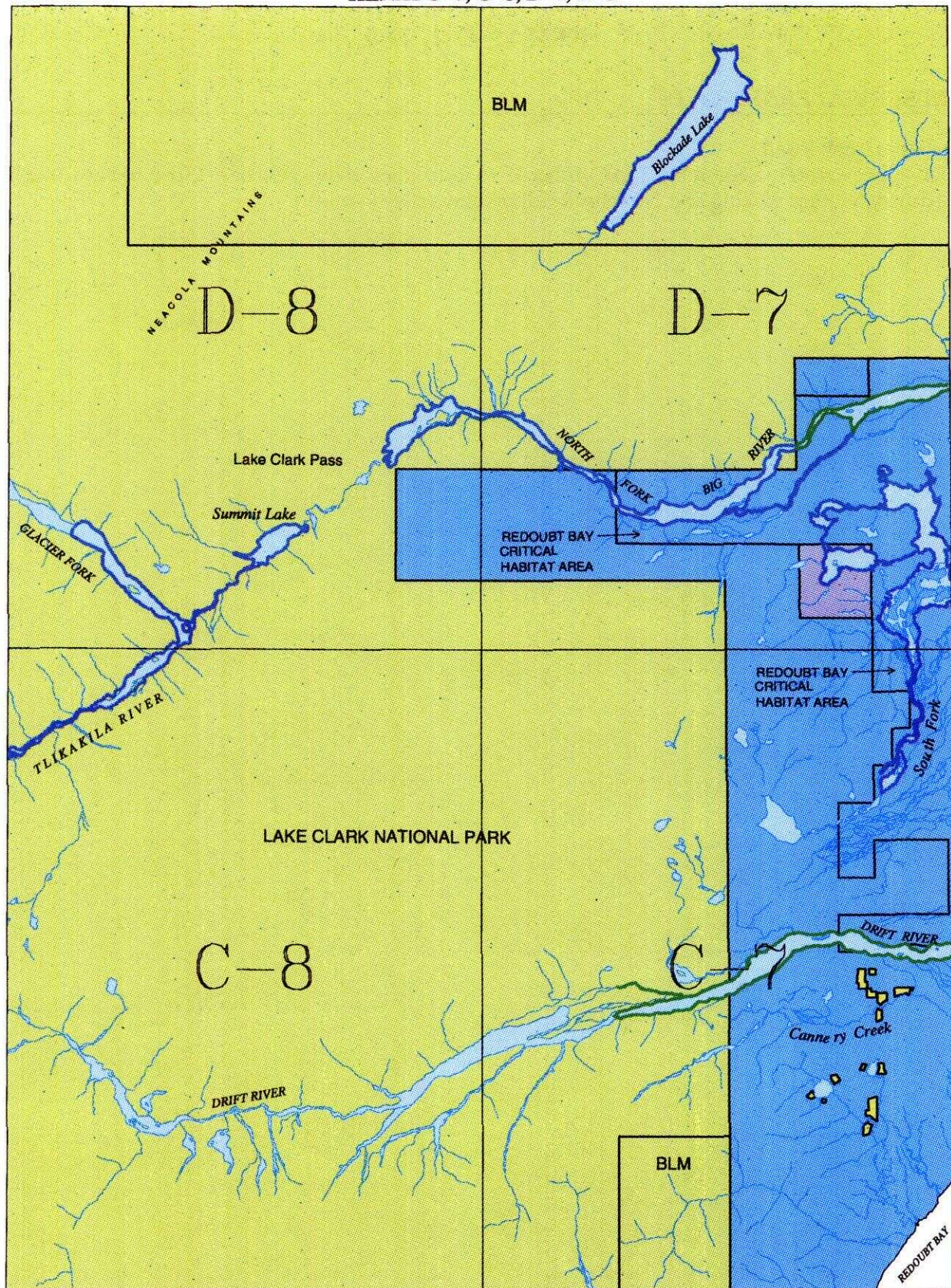
Canoe Launch	Landing Strip
Skiff Launch	Public Cabin
Campsite	Visitor Information
Parking Area	
Picnic Area	

KENAI C-7, C-8, D-7, D-8

■ RESERVED EASEMENTS

No Easements Reserved

KENAI C-7, C-8, D-7, D-8



0 2 4 MILES



KENAI EASEMENT ATLAS

1993

LAND OWNERSHIP

	Federal		Private - Includes Mental Health, University of Alaska, Alaska Railroad & Native Allotments
	State		State Determined Navigable Water
	Borough & Municipal		Federal Determined Navigable Water
	ANSCA Corporation		

ROADS & TRAILS

	State-Maintained Roads		Foot Trails
	Improved Roads		Alaska Railroad
	4WD Trails		
	ATV Trails		
	Snowmachine Trails		
	Horse Trails		

MISC

	Atlas Boundary
--	----------------

SITES

	Canoe Launch		Landing Strip
	Skiff Launch		Public Cabin
	Campsite		Visitor Information
	Parking Area		
	Picnic Area		

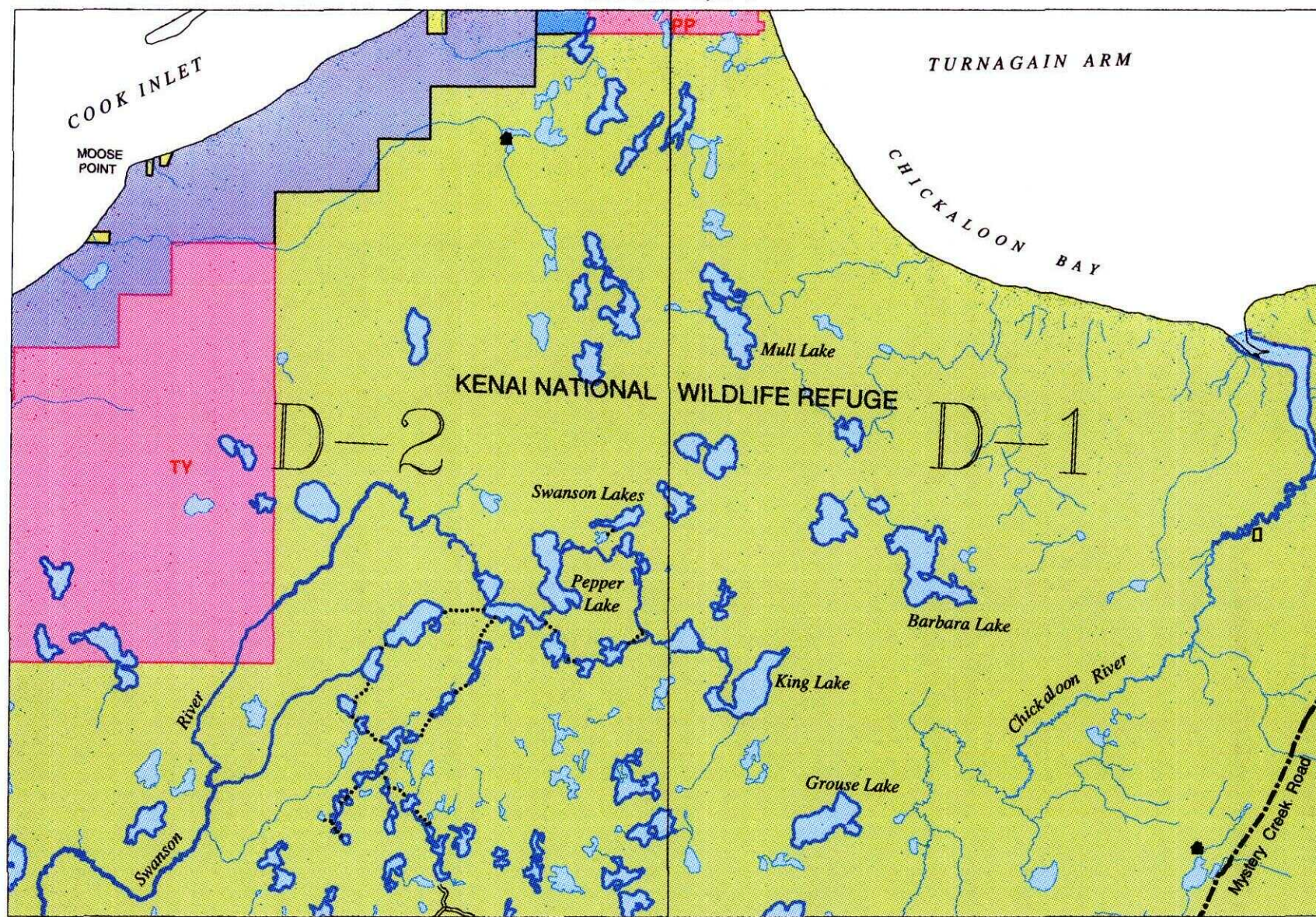
KENAI D-1, D-2

■ RESERVED EASEMENTS

Mystery Creek Road

Open approximately September 1 to October 15 to four-wheel drive vehicles. Open to snowmachines during winter. Hiking and horseback riding allowed year-round.

KENAI D-1, D-2



0 1 2 3 4 MILES

N

1993

KENAI EASEMENT ATLAS

LAND OWNERSHIP

	Federal		Private - Includes Mental Health, University of Alaska, Alaska Railroad & Native Allotments
	State		State Determined Navigable Water
	Borough & Municipal		Federal Determined Navigable Water
	ANSCA Corporation		

ROADS & TRAILS

	State-Maintained Roads		Foot Trails
	Improved Roads		Alaska Railroad
	4WD Trails		
	ATV Trails		
	Snowmachine Trails		
	Horse Trails		

MISC

	Atlas Boundary
---	----------------

SITES

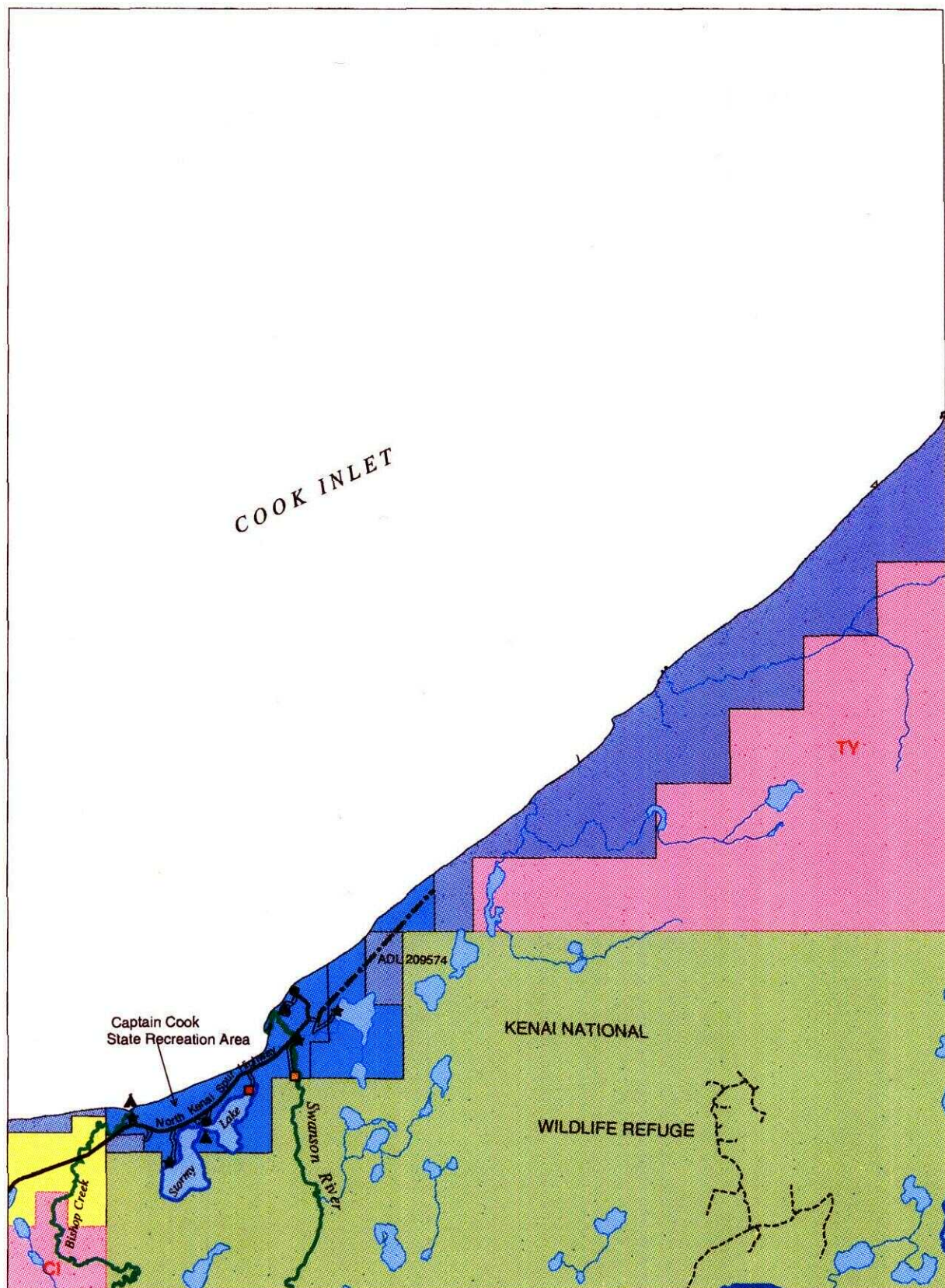
	Canoe Launch		Landing Strip
	Skiff Launch		Public Cabin
	Campsite		Visitor Information
	Parking Area		
	Picnic Area		

KENAI D-3

■ RESERVED EASEMENTS

ADL 209574

An easement 100 feet in width for an access road.



KENAI EASEMENT ATLAS

1993

LAND OWNERSHIP

Federal	Private - Includes Mental Health, University of Alaska, Alaska Railroad & Native Allotments
State	State Determined Navigable Water
Borough & Municipal	Federal Determined Navigable Water
ANSCA Corporation	

ROADS & TRAILS

State-Maintained Roads	Foot Trails
Improved Roads	Alaska Railroad
4WD Trails	MISC
ATV Trails	Atlas Boundary
Snowmachine Trails	
Horse Trails	


SITES

Canoe Launch	Landing Strip
Skiff Launch	Public Cabin
Campsite	Visitor Information
Parking Area	
Picnic Area	

KENAI D-4

■ RESERVED EASEMENTS

No Easements Reserved



KENAI EASEMENT ATLAS

1 inch equals 2 miles

1993

LAND OWNERSHIP

	Federal		Private - Includes Mental Health, University of Alaska, Alaska Railroad & Native Allotments
	State		State Determined Navigable Water
	Borough & Municipal		Federal Determined Navigable Water
	ANSCA Corporation		

ROADS & TRAILS

	State-Maintained Roads		Foot Trails
	Improved Roads		Alaska Railroad
	4WD Trails		
	ATV Trails		
	Snowmachine Trails		
	Horse Trails		

MISC

Atlas Boundary

SITES

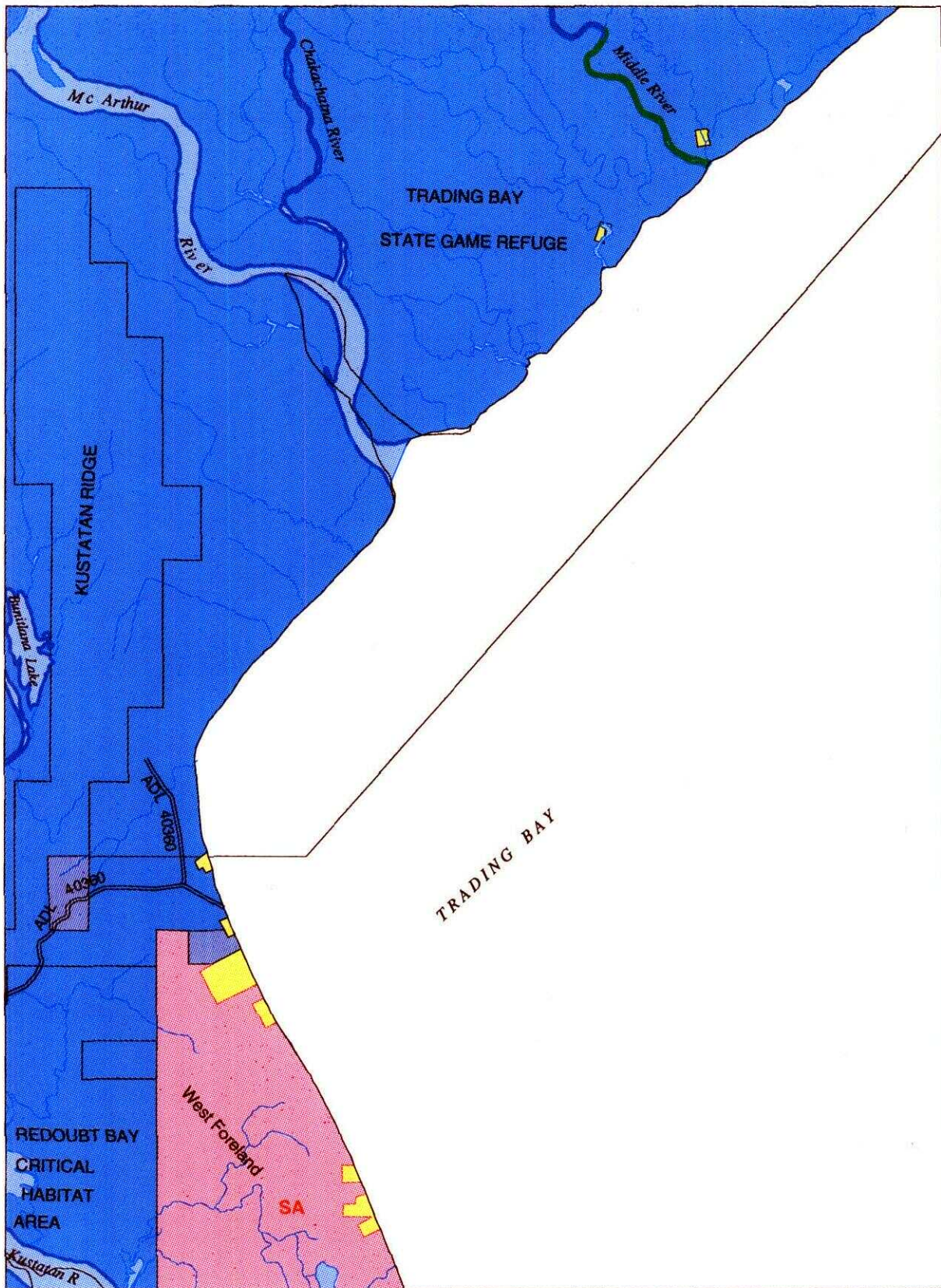
	Canoe Launch		Landing Strip
	Skiff Launch		Public Cabin
	Campsite		Visitor Information
	Parking Area		
	Picnic Area		

KENAI D-5

■ RESERVED EASEMENTS

ADL 40360

An easement 60 feet in width for an existing road.



KENAI EASEMENT ATLAS

1 inch equals 2 miles

1993

LAND OWNERSHIP

Federal	Private - Includes Mental Health, University of Alaska, Alaska Railroad & Native Allotments
State	State Determined Navigable Water
Borough & Municipal	ANSCA Corporation
ANSCA Corporation	Federal Determined Navigable Water

ROADS & TRAILS

State-Maintained Roads	Foot Trails
Improved Roads	Alaska Railroad
4WD Trails	MISC
ATV Trails	Atlas Boundary
Snowmachine Trails	
Horse Trails	

SITES

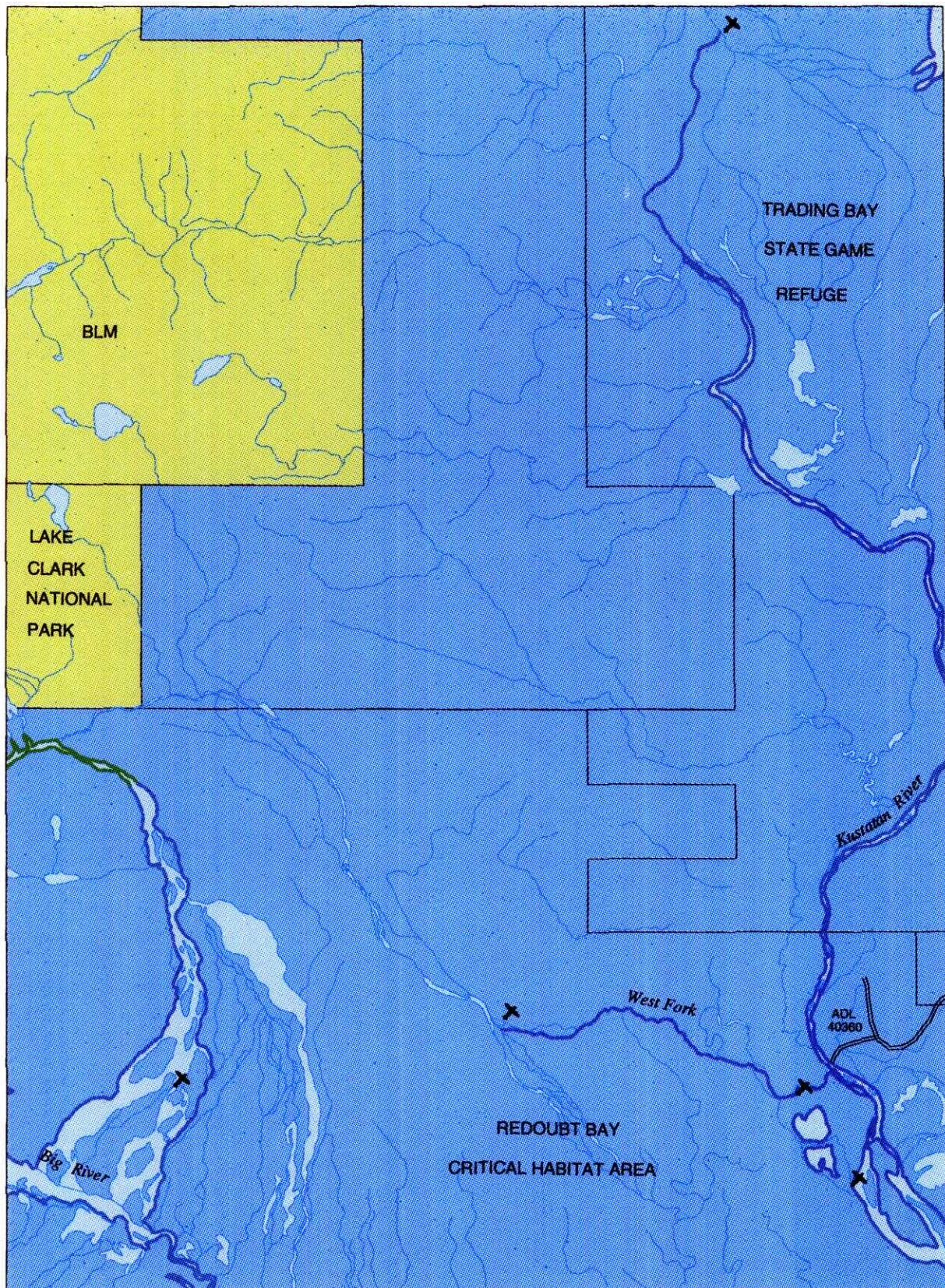
Canoe Launch	Landing Strip
Skiff Launch	Public Cabin
Campsite	Visitor Information
Parking Area	
Picnic Area	

KENAI D-6

■ RESERVED EASEMENTS

ADL 40360

An easement 60 feet in width for an existing road.



KENAI EASEMENT ATLAS

0 1 2 3 MILES

1 inch equals 2 miles



1993

LAND OWNERSHIP

Federal	Private - Includes Mental Health, University of Alaska, Alaska Railroad & Native Allotments
State	State Determined Navigable Water
Borough & Municipal	Federal Determined Navigable Water
ANSCA Corporation	

ROADS & TRAILS

State-Maintained Roads	Foot Trails
Improved Roads	Alaska Railroad
4WD Trails	
ATV Trails	
Snowmachine Trails	
Horse Trails	

MISC

Atlas Boundary

SITES

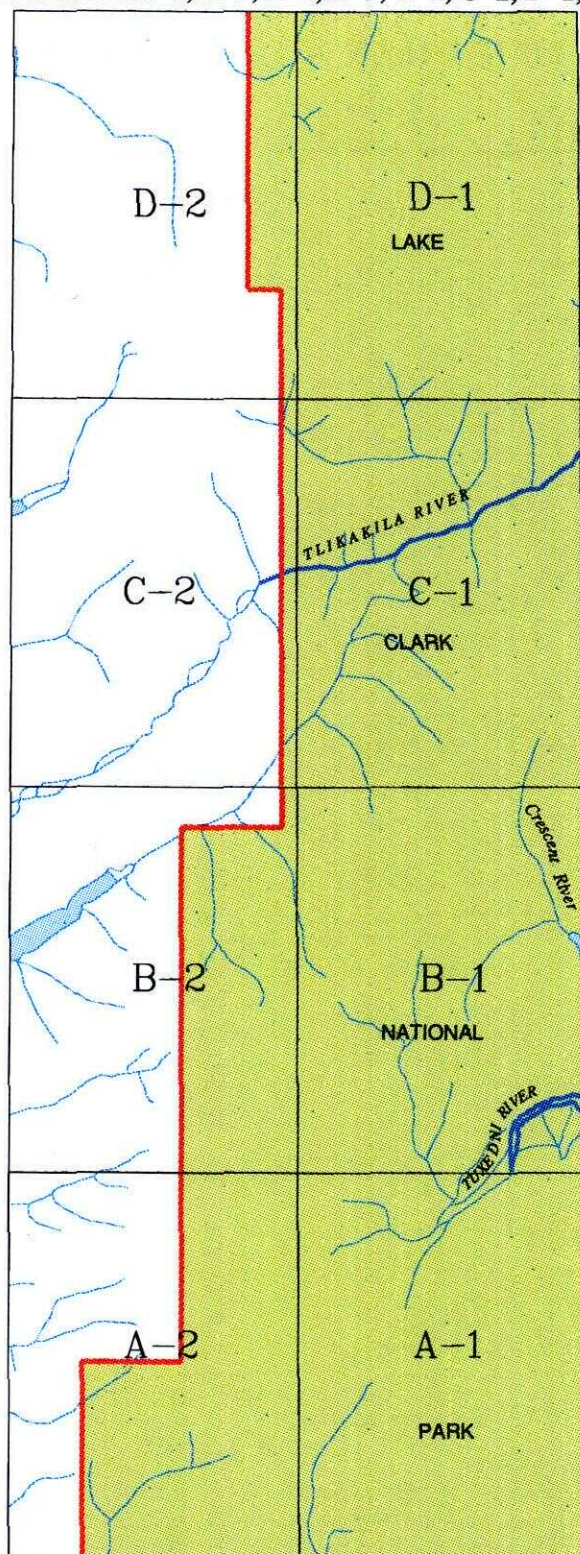
Canoe Launch	Landing Strip
Skiff Launch	Public Cabin
Campsite	Visitor Information
Parking Area	
Picnic Area	

LAKE CLARK A-1, A-2, B-1, B-2, C-1, C-2, D-1, D-2

■ RESERVED EASEMENTS

No Easements Reserved

LAKE CLARK A-1, A-2, B-1, B-2, C-1, C-2, D-1, D-2



0 5 10 20 MILES



KENAI EASEMENT ATLAS

1993

LAND OWNERSHIP

Federal	Private - Includes Mental Health, University of Alaska, Alaska Railroad & Native Allotments
State	State Determined Navigable Water
Borough & Municipal	Federal Determined Navigable Water
ANSCA Corporation	

ROADS & TRAILS

State-Maintained Roads	Foot Trails
Improved Roads	Alaska Railroad
4WD Trails	
ATV Trails	
Snowmachine Trails	
Horse Trails	

MISC

Atlas Boundary

SITES

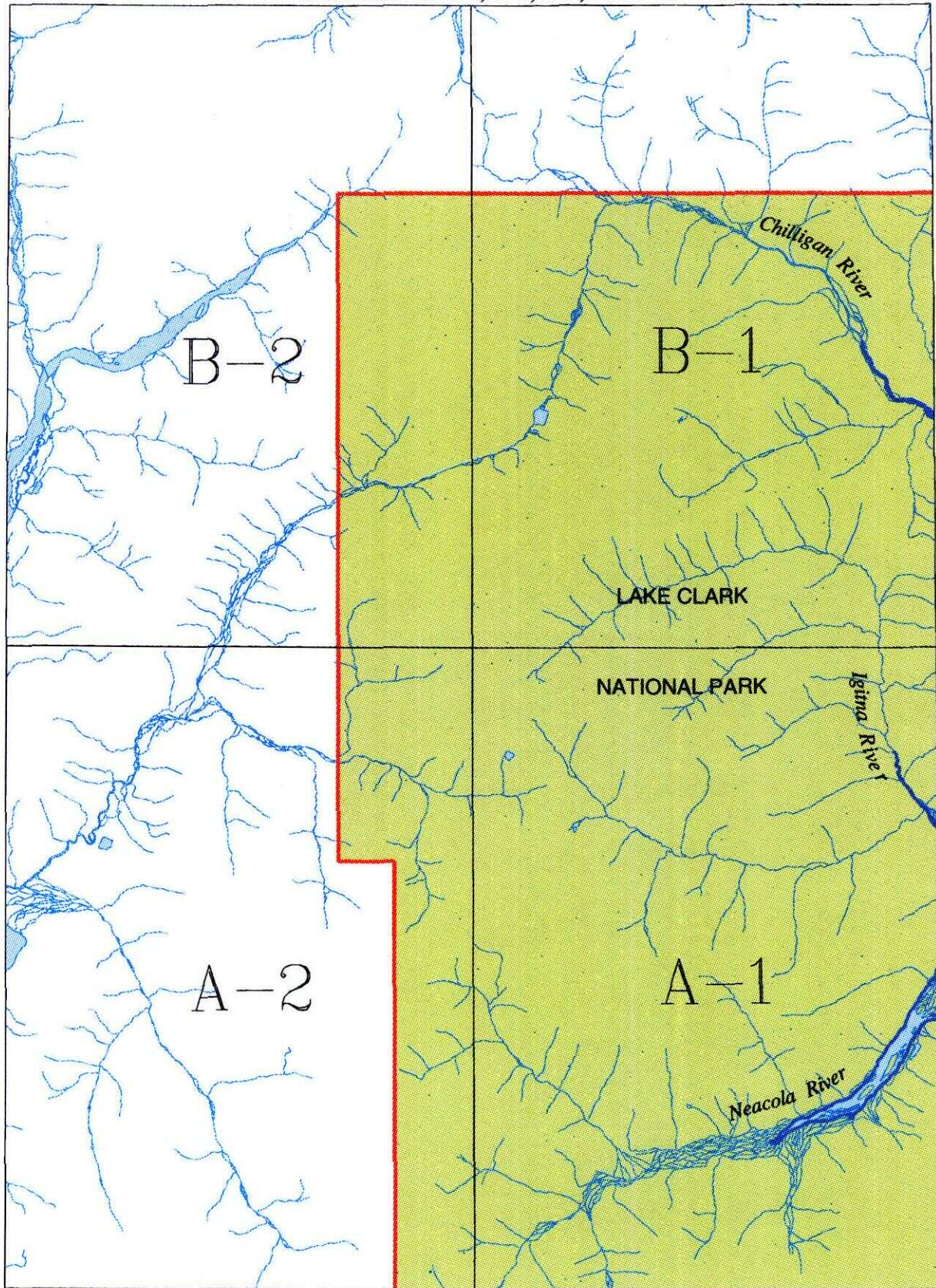
Canoe Launch	Landing Strip
Skiff Launch	Public Cabin
Campsite	Visitor Information
Parking Area	
Picnic Area	

LIME HILLS A-1, A-2, B-1, B-2

■ RESERVED EASEMENTS

No Easements Reserved


LIME HILLS A-1, A-2, B-1, B-2



KENAI EASEMENT ATLAS

1993

LAND OWNERSHIP

	Federal		Private - Includes Mental Health, University of Alaska, Alaska Railroad & Native Allotments
	State		State Determined Navigable Water
	Borough & Municipal		Federal Determined Navigable Water
	ANSCA Corporation		

ROADS & TRAILS

	State-Maintained Roads		Foot Trails
	Improved Roads		Alaska Railroad
	4WD Trails		
	ATV Trails		
	Snowmachine Trails		
	Horse Trails		

MISC

 Atlas Boundary

SITES

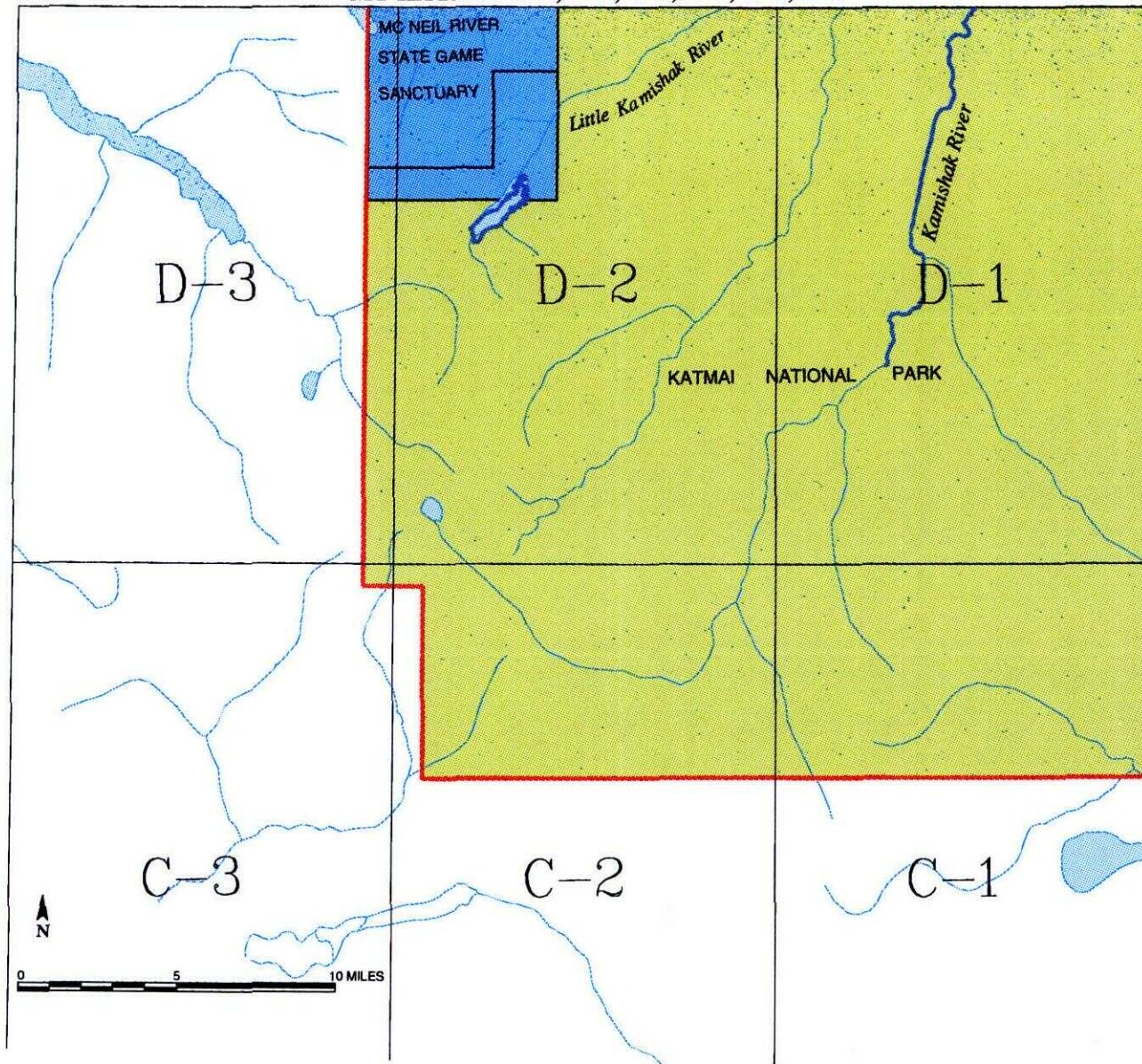
	Canoe Launch		Landing Strip
	Skiff Launch		Public Cabin
	Campsite		Visitor Information
	Parking Area		
	Picnic Area		

MT KATMAI C-1, C-2, C-3, D-1, D-2, D-3

■ RESERVED EASEMENTS

No Easements Reserved

MT KATMAI C-1, C-2, C-3, D-1, D-2, D-3



1993

KENAI EASEMENT ATLAS

LAND OWNERSHIP

Federal	Private - Includes Mental Health, University of Alaska, Alaska Railroad & Native Allotments
State	State Determined Navigable Water
Borough & Municipal	Federal Determined Navigable Water
ANSCA Corporation	

ROADS & TRAILS

State-Maintained Roads	Foot Trails
Improved Roads	Alaska Railroad
4WD Trails	
ATV Trails	
Snowmachine Trails	
Horse Trails	

MISC

Atlas Boundary

SITES

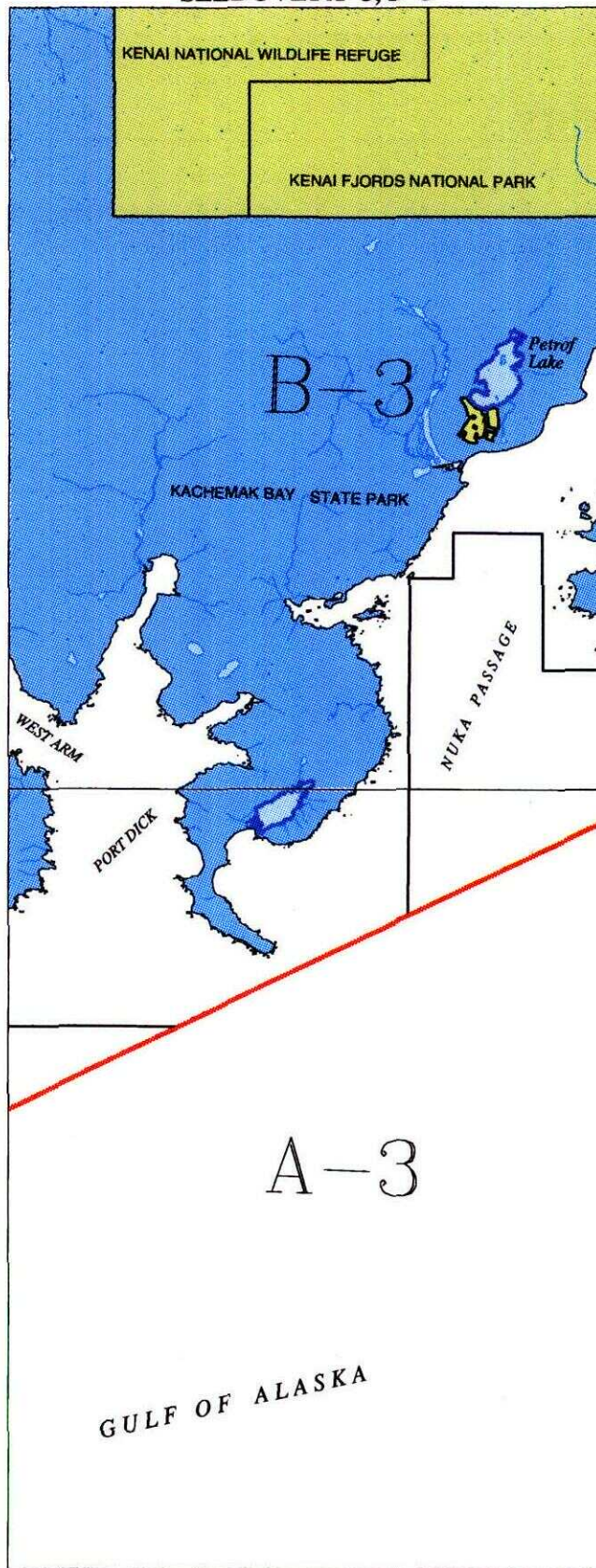
Canoe Launch	Landing Strip
Skiff Launch	Public Cabin
Campsite	Visitor Information
Parking Area	
Picnic Area	

SELDOVIA A-3, B-3

■ RESERVED EASEMENTS

No Easements Reserved

SELDOVIA A-3, B-3



KENAI EASEMENT ATLAS

1993

LAND OWNERSHIP

	Federal		Private - Includes Mental Health, University of Alaska, Alaska Railroad & Native Allotments
	State		State Determined Navigable Water
	Borough & Municipal		Federal Determined Navigable Water
	ANSCA Corporation		

ROADS & TRAILS

	State-Maintained Roads		Foot Trails
	Improved Roads		Alaska Railroad
	4WD Trails		
	ATV Trails		
	Snowmachine Trails		
	Horse Trails		

MISC

Atlas Boundary

SITES

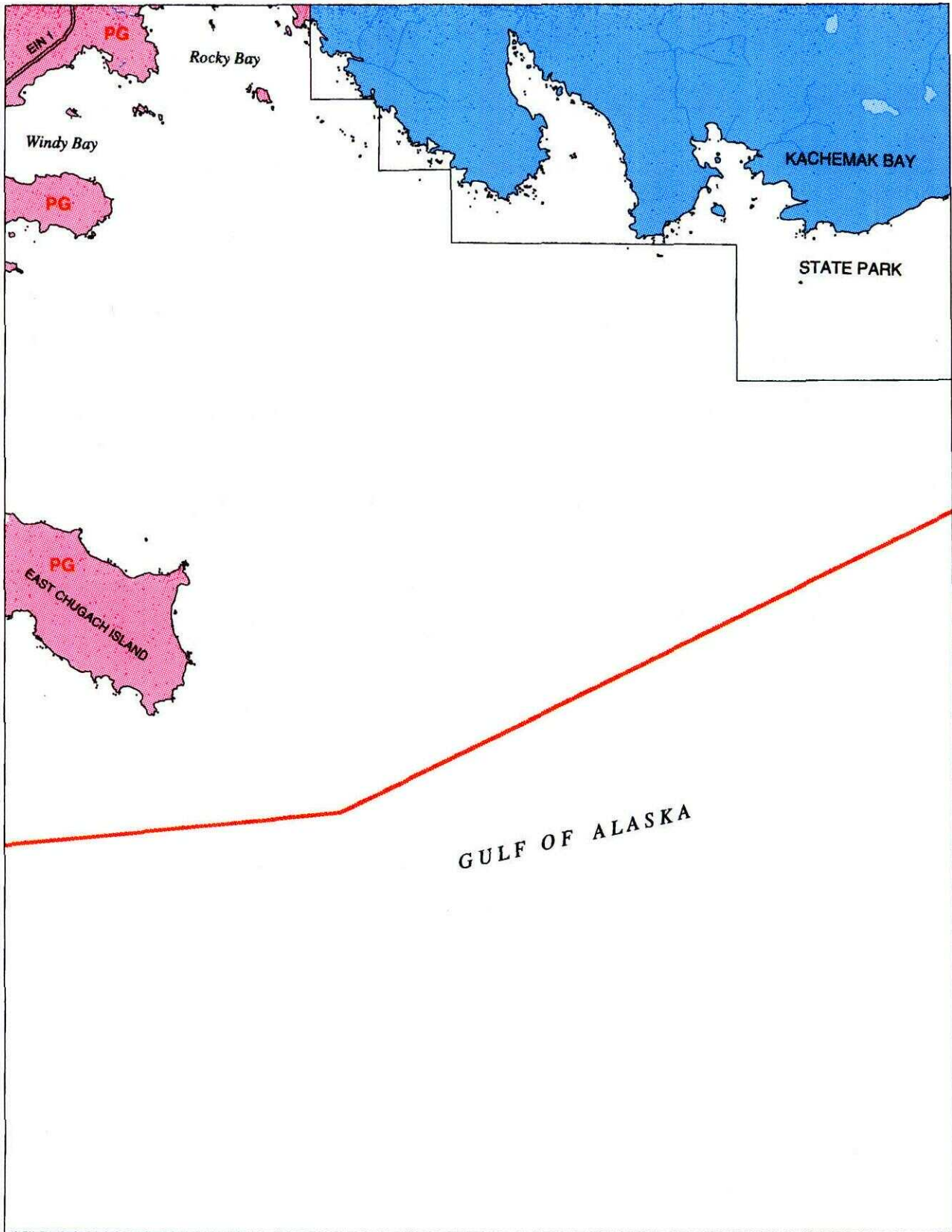
	Canoe Launch		Landing Strip
	Skiff Launch		Public Cabin
	Campsite		Visitor Information
	Parking Area		
	Picnic Area		

SELDOVIA A-4

■ RESERVED EASEMENTS

EIN 1

An easement for that portion of the existing road from Seldovia to Windy Bay beginning at FAS 4040 in Sec 10, T 9 S, R 13 W, SM and ending at Windy Bay. (60-foot road)



0 1 2 3 MILES
1 inch equals 2 miles



KENAI EASEMENT ATLAS

1993

LAND OWNERSHIP

	Federal		Private - Includes Mental Health, University of Alaska, Alaska Railroad & Native Allotments
	State		State Determined Navigable Water
	Borough & Municipal		Federal Determined Navigable Water
	ANSCA Corporation		

ROADS & TRAILS

	State-Maintained Roads		Foot Trails
	Improved Roads		Alaska Railroad
	4WD Trails		
	ATV Trails		
	Snowmachine Trails		
	Horse Trails		

MISC

Atlas Boundary

SITES

	Canoe Launch		Landing Strip
	Skiff Launch		Public Cabin
	Campsite		Visitor Information
	Parking Area		
	Picnic Area		

SELDOVIA A-5

■ RESERVED EASEMENTS

EIN 1

An easement for that portion of the existing road from Seldovia to Windy Bay beginning at FAS 4040 in Sec 10, T 9 S, R 13 W, SM and ending at Windy Bay. (60-foot road)

EIN 8

A one-acre site easement upland of the mean high tide line at the head of Port Chatham. (one-acre site)

EIN 9

An easement for an existing trail from road EIN 1 to site EIN 8 at Port Chatham. The western portion of this trail is not well defined on the ground and is typically used only in winter. (25-foot trail)

EIN 12

An easement for a existing trail from trail EIN 9 southeastward to the head of Windy Bay. (25-foot trail)

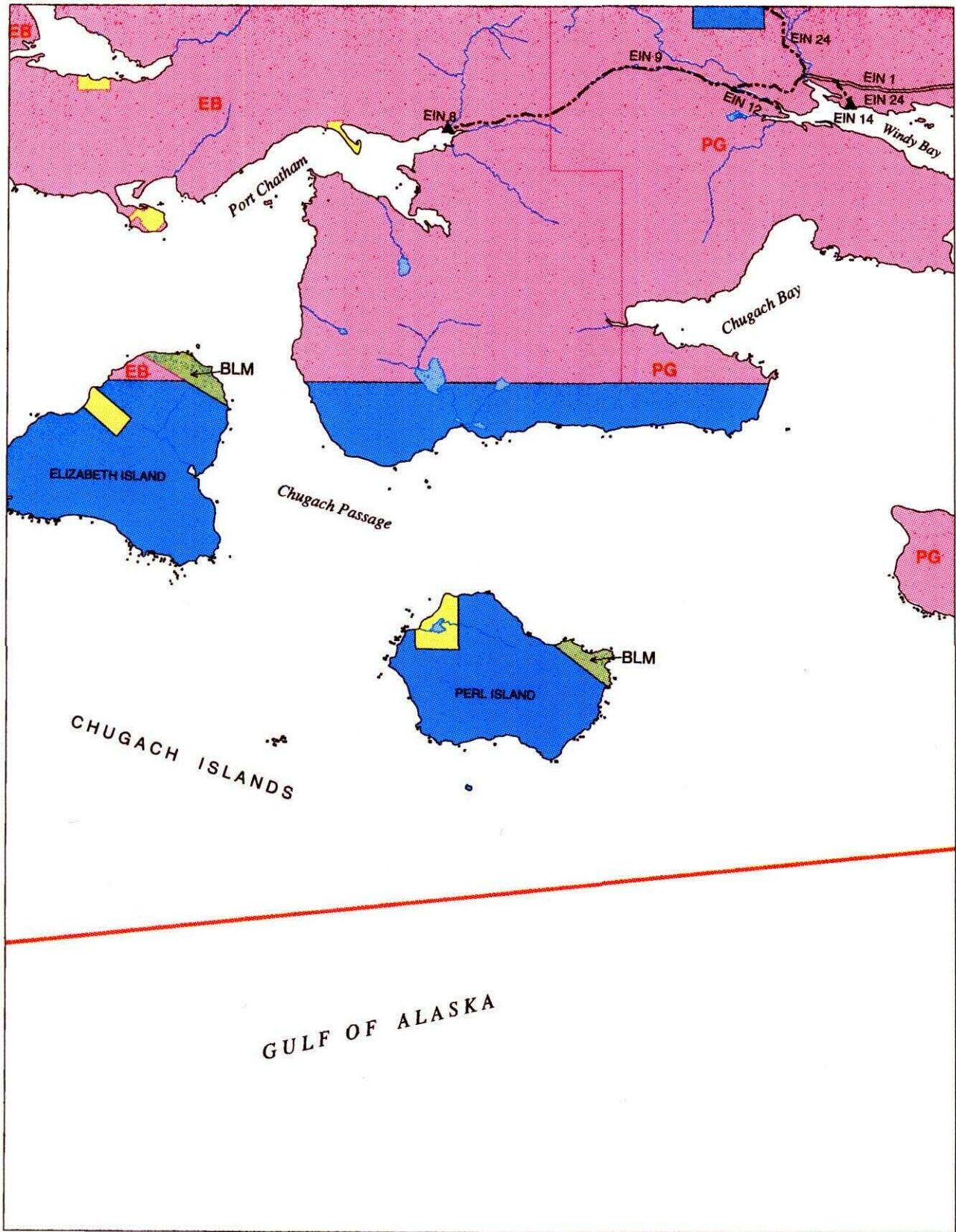
EIN 14

A one-acre site easement upland of the mean high tide line near the head of Windy Bay. (one-acre site)

EIN 24

An easement for a proposed trail from road EIN 1 near the head of Windy Bay extending southward to site EIN 14 and northward to public land in T 10 S, R 14 W, SM. (25-foot trail)

SELDOVIA A-5



KENAI EASEMENT ATLAS

LAND OWNERSHIP

Federal	Private - Includes Mental Health, University of Alaska, Alaska Railroad & Native Allotments
State	State Determined Navigable Water
Borough & Municipal	Federal Determined Navigable Water
ANSCA Corporation	

ROADS & TRAILS

State-Maintained Roads	Foot Trails
Improved Roads	Alaska Railroad
4WD Trails	
ATV Trails	
Snowmachine Trails	
Horse Trails	

MISC

Atlas Boundary

SITES

Canoe Launch	Landing Strip
Skiff Launch	Public Cabin
Campsite	Visitor Information
Parking Area	
Picnic Area	

1993

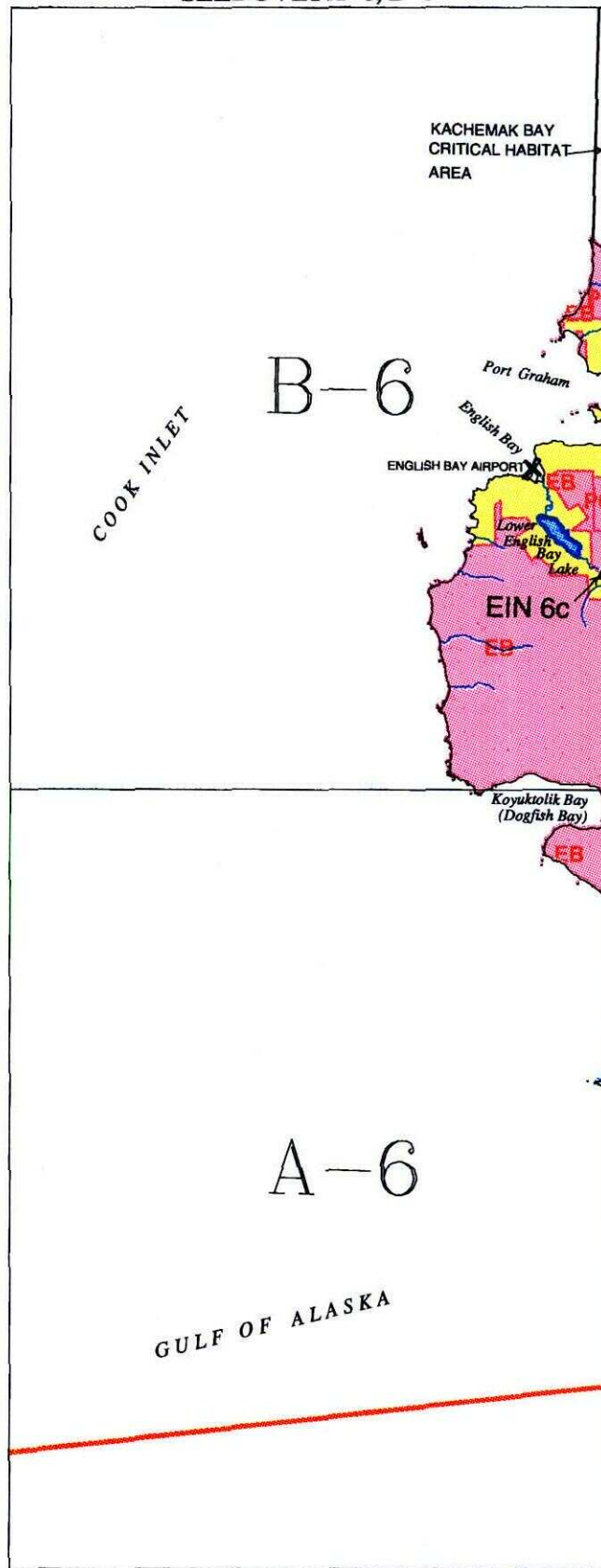
SELDOVIA A-6, B-6

■ RESERVED EASEMENTS

EIN 6c

A one-acre site easement at the outlet of Upper English Bay Lake (local name). (one-acre site)

SELDOVIA A-6, B-6



0 2 4 MILES



KENAI EASEMENT ATLAS

1993

LAND OWNERSHIP

	Federal		Private - Includes Mental Health, University of Alaska, Alaska Railroad & Native Allotments
	State		State Determined Navigable Water
	Borough & Municipal		Federal Determined Navigable Water
	ANSCA Corporation		

ROADS & TRAILS

	State-Maintained Roads		Foot Trails
	Improved Roads		Alaska Railroad
	4WD Trails		
	ATV Trails		
	Snowmachine Trails		
	Horse Trails		

MISC

Atlas Boundary

SITES

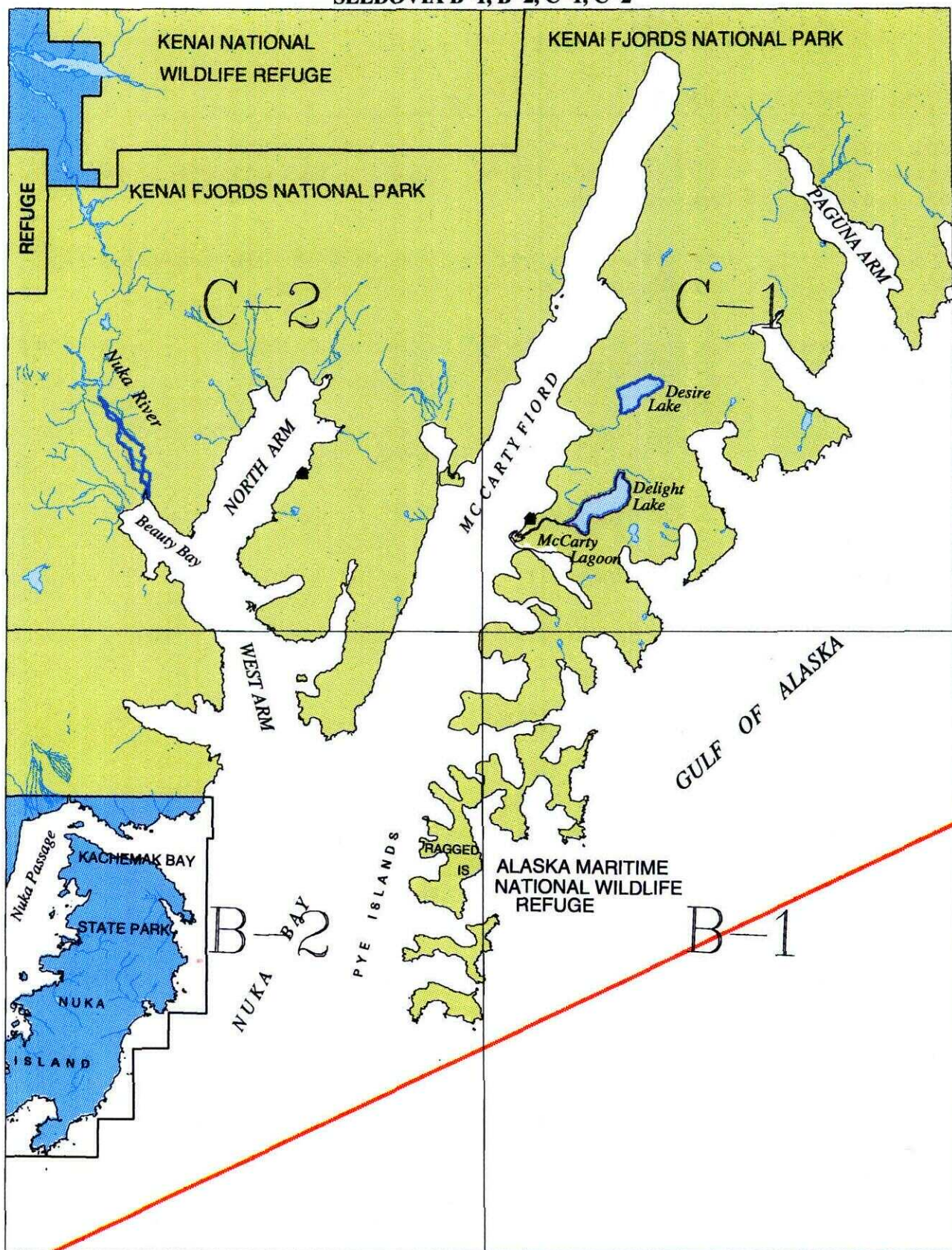
	Canoe Launch		Landing Strip
	Skiff Launch		Public Cabin
	Campsite		Visitor Information
	Parking Area		
	Picnic Area		

SELDOVIA B-1, B-2, C-1, C-2

■ RESERVED EASEMENTS

No Easements Reserved

SELDOVIA B-1, B-2, C-1, C-2



KENAI EASEMENT ATLAS

1993

LAND OWNERSHIP

	Federal		Private - Includes Mental Health, University of Alaska, Alaska Railroad & Native Allotments
	State		State Determined Navigable Water
	Borough & Municipal		Federal Determined Navigable Water
	ANSCA Corporation		

ROADS & TRAILS

	State-Maintained Roads		Foot Trails
	Improved Roads		Alaska Railroad
	4WD Trails		
	ATV Trails		
	Snowmachine Trails		
	Horse Trails		

MISC

Atlas Boundary

SITES

	Canoe Launch		Landing Strip
	Skiff Launch		Public Cabin
	Campsite		Visitor Information
	Parking Area		
	Picnic Area		

SELDOVIA B-4

■ RESERVED EASEMENTS

ADL 67551

An easement 5 feet in width for an existing trail from FAS 4040 in T 8 S, R 13 W, Sec 34, SM eastward to Kachemak Bay State Park and Tutka Bay.

EIN 1

An easement for that portion of the existing road from Seldovia to Windy Bay beginning at FAS 4040 in Sec 10, T 9 S, R 13 W, SM and ending at Windy Bay. (60-foot road)

EIN 15

A one-acre site easement (approx. 200 feet x 200 feet) for camping and float plane tie-up at the outlet of Scurvy Lake in Sec 29, T 10 S, R 13 W, SM. (one-acre site)

EIN 16

An easement for an existing trail from FAS 4040 in the vicinity of the Kenai Chrome Mine southeastward to public land in Sec 27, T 9 S, R 13 W, SM. (25-foot trail)

EIN 16

A one-acre site easement located at the junction of road EIN 1 and trail EIN 23. (one-acre site)

EIN 16

A one-acre site easement located at the head of Picnic Harbor. (one-acre site)

EIN 17

An easement for a proposed trail from FAS 4040 northwestward to public land in Sec 17, T 9 S, R 13 W, SM. (25-foot trail)

EIN 17

An easement for a proposed road from road EIN 1 to site EIN 15 on Scurvy Lake in Sec 29, T 10 S, R 13 W, SM. (60-foot road)

EIN 23

An easement for a proposed trail from road EIN 1 eastward through the Port Dick drainage on the south side of Port Dick Creek to public land. (25-foot trail)

EIN 26a

A one-acre site easement on the north shore of Rocky Lake with an additional 25-foot wide easement on the bed of Rocky Lake along the entire waterfront of the site. (one-acre site)

EIN 26b

An easement for an existing trail from road EIN 1 to site EIN 26a at Rocky Lake. (25-foot trail)

EIN 27

An easement for a proposed trail from FAS 4040 westward about 0.25 mile to public land and US Mineral Survey 2156. (25-foot trail)

EIN 28

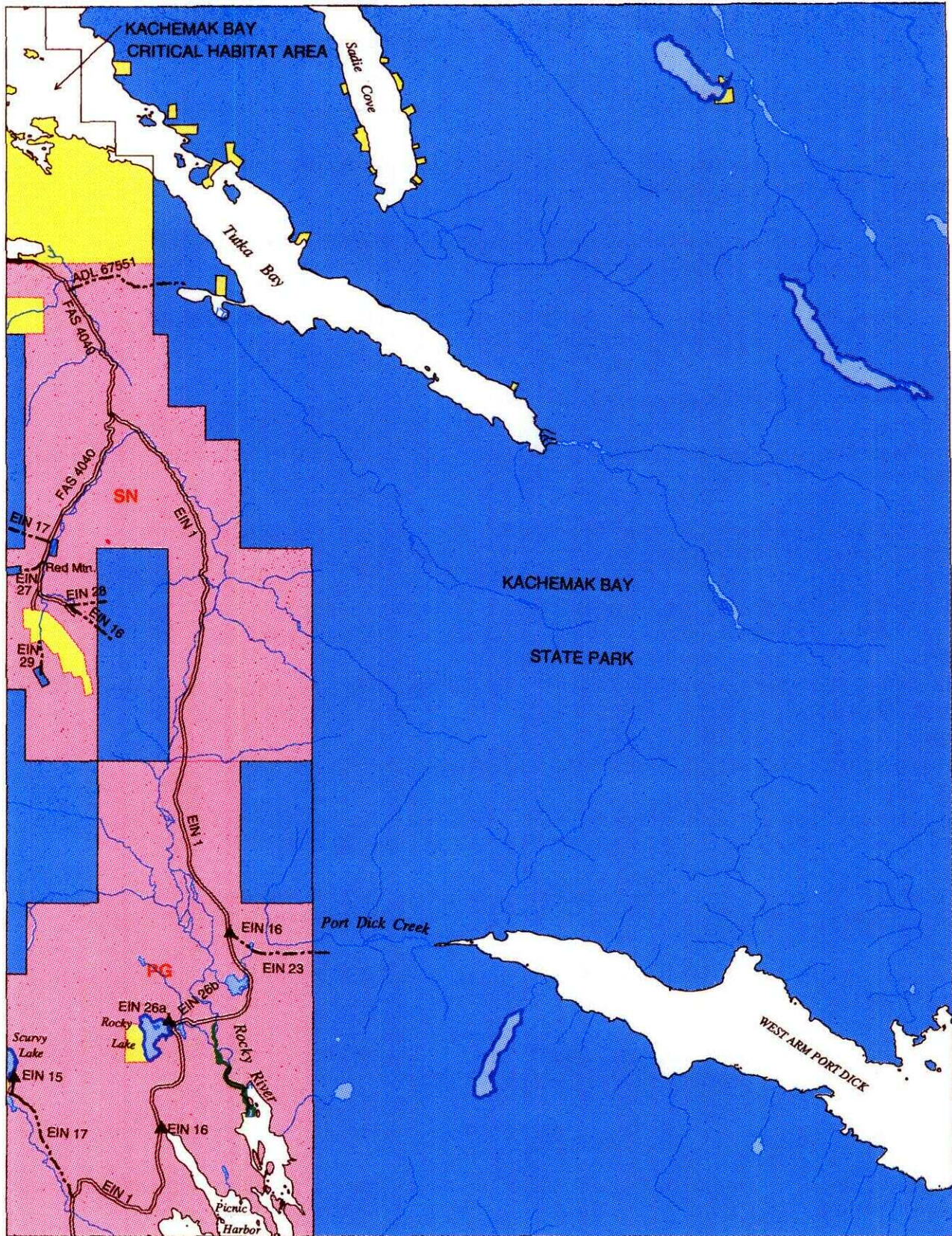
An easement for a proposed trail from FAS 4040 near the Kenai Chrome Mine eastward about 0.25 mile to public land. (25-foot trail)

EIN 29

An easement for a proposed trail from FAS 4040 near the Kenai Chrome Mine southward to public land and US Mineral Survey 2158. (25-foot trail)

FAS 4040

An easement 100 feet in width for the existing road between Jakolof Bay and the Kenai Chrome Mine on Red Mountain. Locally known as Red Mountain Road. (Omnibus Road)



0 1 2 3 MILES

1 inch equals 2 miles



KENAI EASEMENT ATLAS

1993

LAND OWNERSHIP

Federal	Private - Includes Mental Health, University of Alaska, Alaska Railroad & Native Allotments
State	State Determined Navigable Water
Borough & Municipal	Federal Determined Navigable Water
ANSCA Corporation	

ROADS & TRAILS

State-Maintained Roads	Foot Trails
Improved Roads	Alaska Railroad
4WD Trails	
ATV Trails	
Snowmachine Trails	
Horse Trails	

MISC

Atlas Boundary

SITES

Canoe Launch	Landing Strip
Skiff Launch	Public Cabin
Campsite	Visitor Information
Parking Area	
Picnic Area	

SELDOVIA B-5

■ RESERVED EASEMENTS

ADL 66827

An easement for a public boat dock on the west shore of Jakolof Bay. (Dock managed by Dept. of Transportation and Public Facilities.)

ADL 66805

An easement 40 feet in width for an access road from Seldovia-Jakolof Bay Road to public boat dock ADL 66827 on the west shore of Jakolof Bay. (Road managed by Dept. of Transportation and Public Facilities.)

EIN 2

An easement for a proposed trail from trail EIN 7 in Sec 19, T 10 S, R 14 W, SM southeastward along Port Graham Creek to public land. (25-foot trail)

EIN 3

An easement for an existing coastal trail. (25-foot trail)

EIN 3

An easement for a proposed spur trail from trail EIN 19 near the head of Seldovia Bay northeastward to public land. (25-foot trail)

EIN 3a

An easement for a proposed spur trail from trail EIN 19 approx. one mile north of Seldovia Lake eastward to public land. (25-foot trail)

EIN 7

An easement for an existing trail along Port Graham Creek and an unnamed stream to Sec 17, T 10 S, R 14 W, SM. (25-foot trail)

EIN 8

An easement for a proposed trail from site EIN 28 at the head of Seldovia Bay southwestward to public land. (25-foot trail)

EIN 19

An easement for an existing trail from Seldovia to Seldovia Lake. (25-foot trail)

EIN 19a

An easement for an existing trail from trail EIN 19 westward to site EIN 28 at the head of Seldovia Bay. This easement adjoins the line of mean high tide of Seldovia Bay. (25-foot trail.)

EIN 21

An easement for a proposed trail from trail EIN 19 at the outlet of Seldovia Lake southward along the west shore of Seldovia Lake to public land in Sec 10, T 10 S, R 14 W, SM. (25-foot trail) (see QCD 557 below)

EIN 22

An easement for a proposed trail from trail EIN 19 at the outlet of Seldovia lake southward along the east shore of Seldovia lake to USS 4766, Lot 1. (25-foot trail) (see QCD 558 below)

EIN 24

An easement for a proposed trail from road EIN 1 near the head of Windy Bay extending southward to site EIN 14 and northward to public land in T 10 S, R 14 W, SM. (25-foot trail)

EIN 28

A one-acre site easement near the mouth of Seldovia River at the head of Seldovia Bay. (one-acre site)

EIN 30

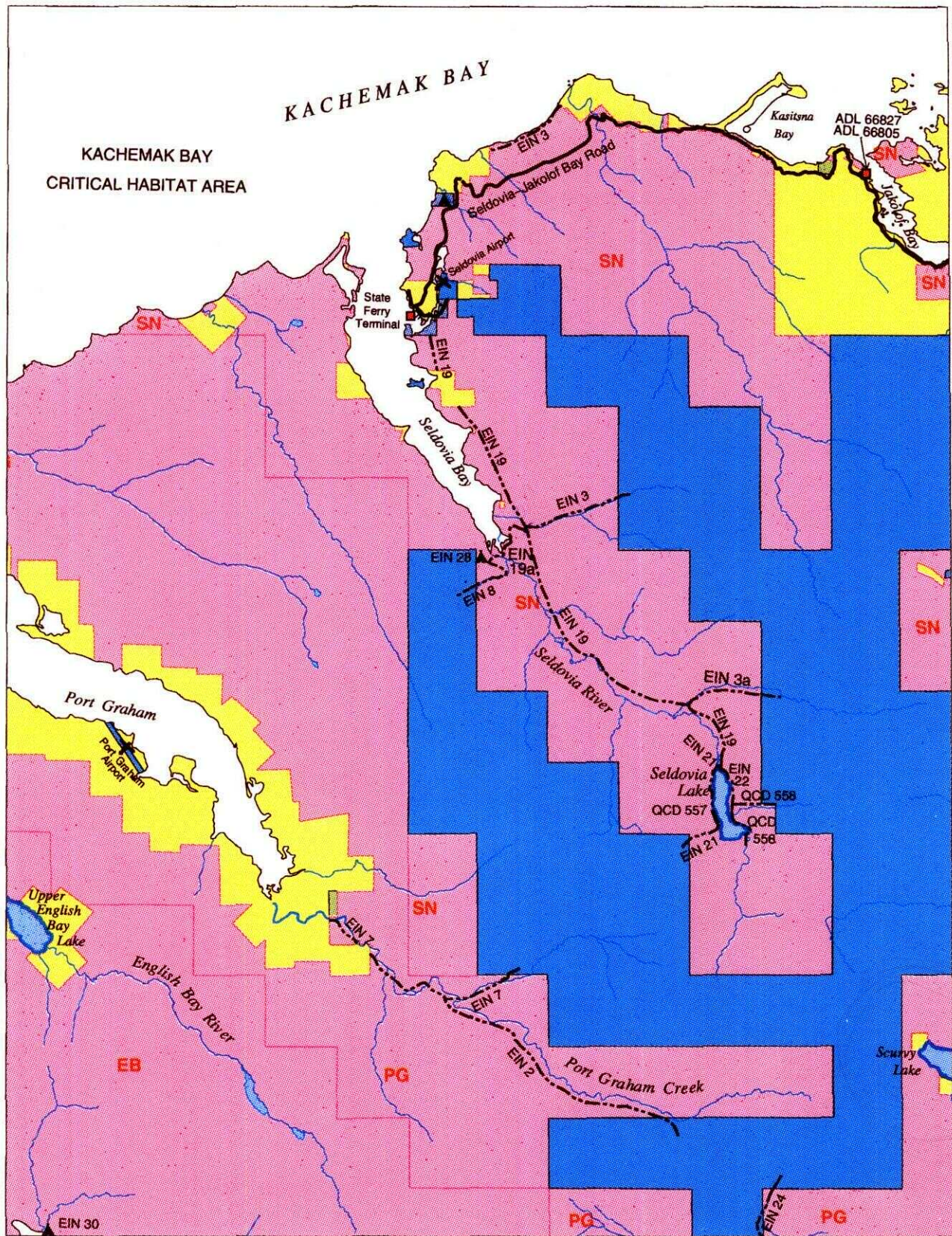
A one-acre site easement upland of the mean high tide line on the south boundary of USS 4779 on the north shore of Koyuktolik Bay. (one-acre site)

QCD 557

A continuation of trail easement EIN 21 along the west shore of Seldovia Lake from the north boundary to the south boundary of USS 4766, Lot 2.

QCD 558

An extension of trail easement EIN 22 along the east shore of Seldovia Lake to the southwest corner (#2) of USS 4766, Lot 1; and, along the north boundary of USS 4766, Lot 1 to public land.



0 1 2 3 MILES

1 inch equals 2 miles



KENAI EASEMENT ATLAS

LAND OWNERSHIP

	Federal		Private - Includes Mental Health, University of Alaska, Alaska Railroad & Native Allotments
	State		State Determined Navigable Water
	Borough & Municipal		ANSCA Corporation
	Federal Determined Navigable Water		

ROADS & TRAILS

	State-Maintained Roads		Foot Trails
	Improved Roads		Alaska Railroad
	4WD Trails		
	ATV Trails		
	Snowmachine Trails		
	Horse Trails		

MISC

Atlas Boundary

SITES

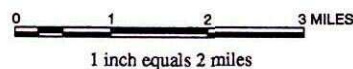
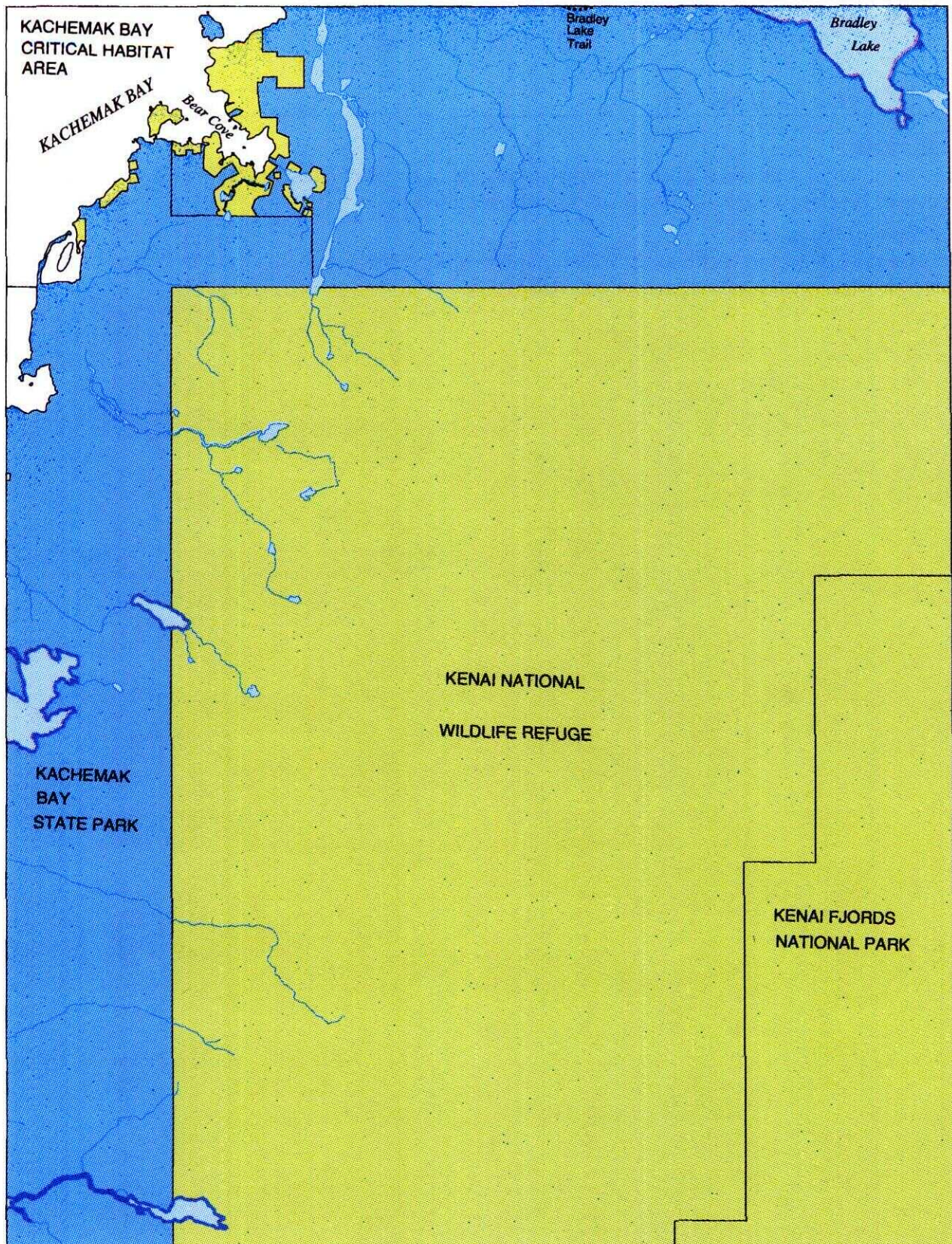
	Canoe Launch		Landing Strip
	Skiff Launch		Public Cabin
	Campsite		Visitor Information
	Parking Area		
	Picnic Area		

SELDOVIA C-3

■ RESERVED EASEMENTS

Bradley Lake Trail

An existing trail from Kachemak Bay to the outlet of Bradley Lake. This trail and associated campsites are managed by the Alaska Energy Authority.



KENAI EASEMENT ATLAS

1993

LAND OWNERSHIP

	Federal		Private - Includes Mental Health, University of Alaska, Alaska Railroad & Native Allotments
	State		State Determined Navigable Water
	Borough & Municipal		Federal Determined Navigable Water
	ANSCA Corporation		



ROADS & TRAILS

	State-Maintained Roads		Foot Trails
	Improved Roads		Alaska Railroad
	4WD Trails		
	ATV Trails		
	Snowmachine Trails		
	Horse Trails		

MISC

 Atlas Boundary

SITES

	Canoe Launch		Landing Strip
	Skiff Launch		Public Cabin
	Campsite		Visitor Information
	Parking Area		
	Picnic Area		

SELDOVIA C-4

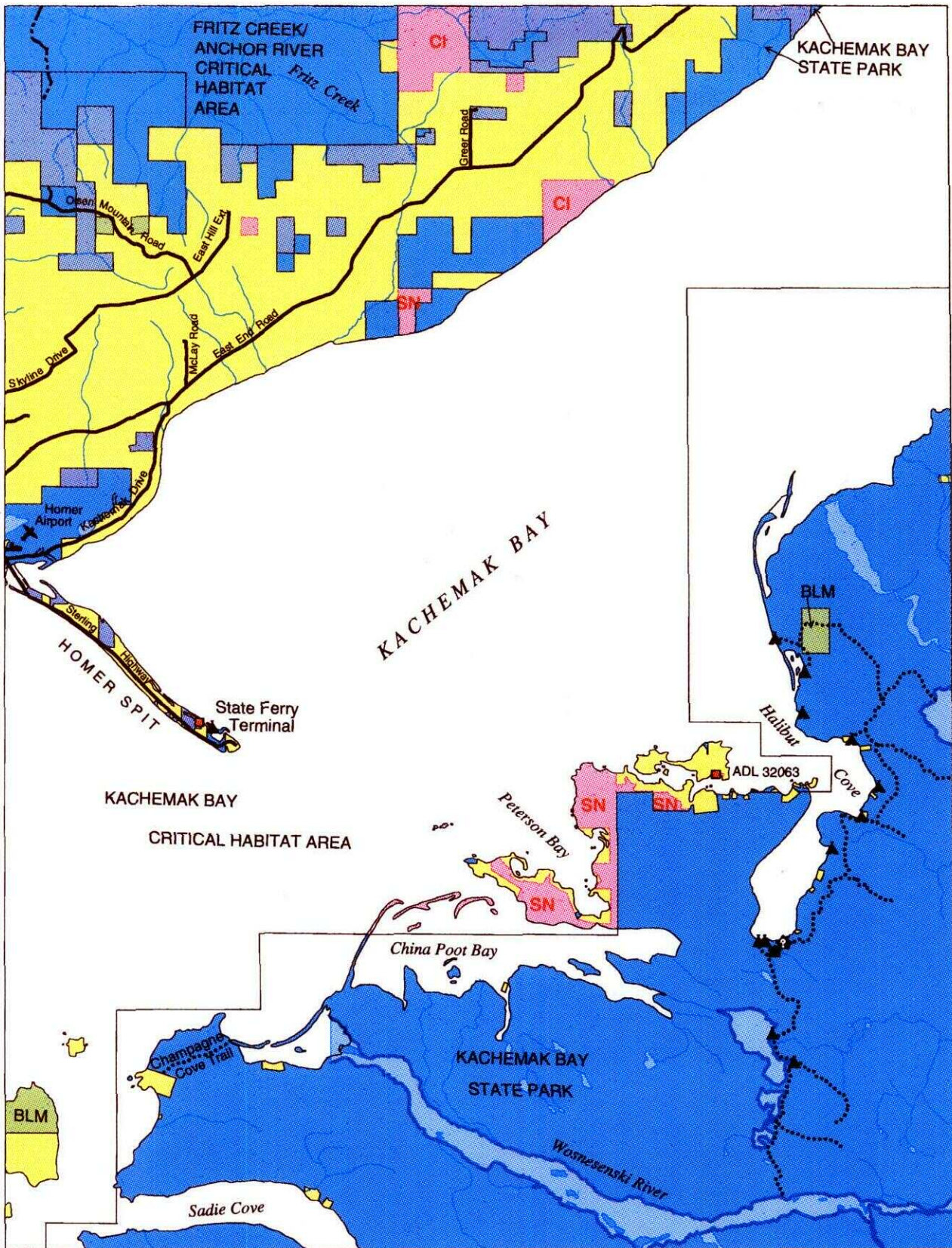
■ RESERVED EASEMENTS

ADL 32063

An easement for a public boat dock on the south side of Ismailof Island at Halibut Cove. (Facility managed by Dept. of Transportation and Public Facilities.)

Champagne Cove Trail

An easement 50 feet in width for an existing trail overland from Anisom Point on Eldred Passage to Neptune Bay. Legal access provided by ADL 49010.



KENAI EASEMENT ATLAS

1 inch equals 2 miles

1993

LAND OWNERSHIP

Federal	Private - Includes Mental Health, University of Alaska, Alaska Railroad & Native Allotments
State	State Determined Navigable Water
Borough & Municipal	ANSCA Corporation
ANSCA Corporation	Federal Determined Navigable Water

ROADS & TRAILS

State-Maintained Roads	Foot Trails
Improved Roads	Alaska Railroad
4WD Trails	MISC
ATV Trails	Atlas Boundary
Snowmachine Trails	
Horse Trails	

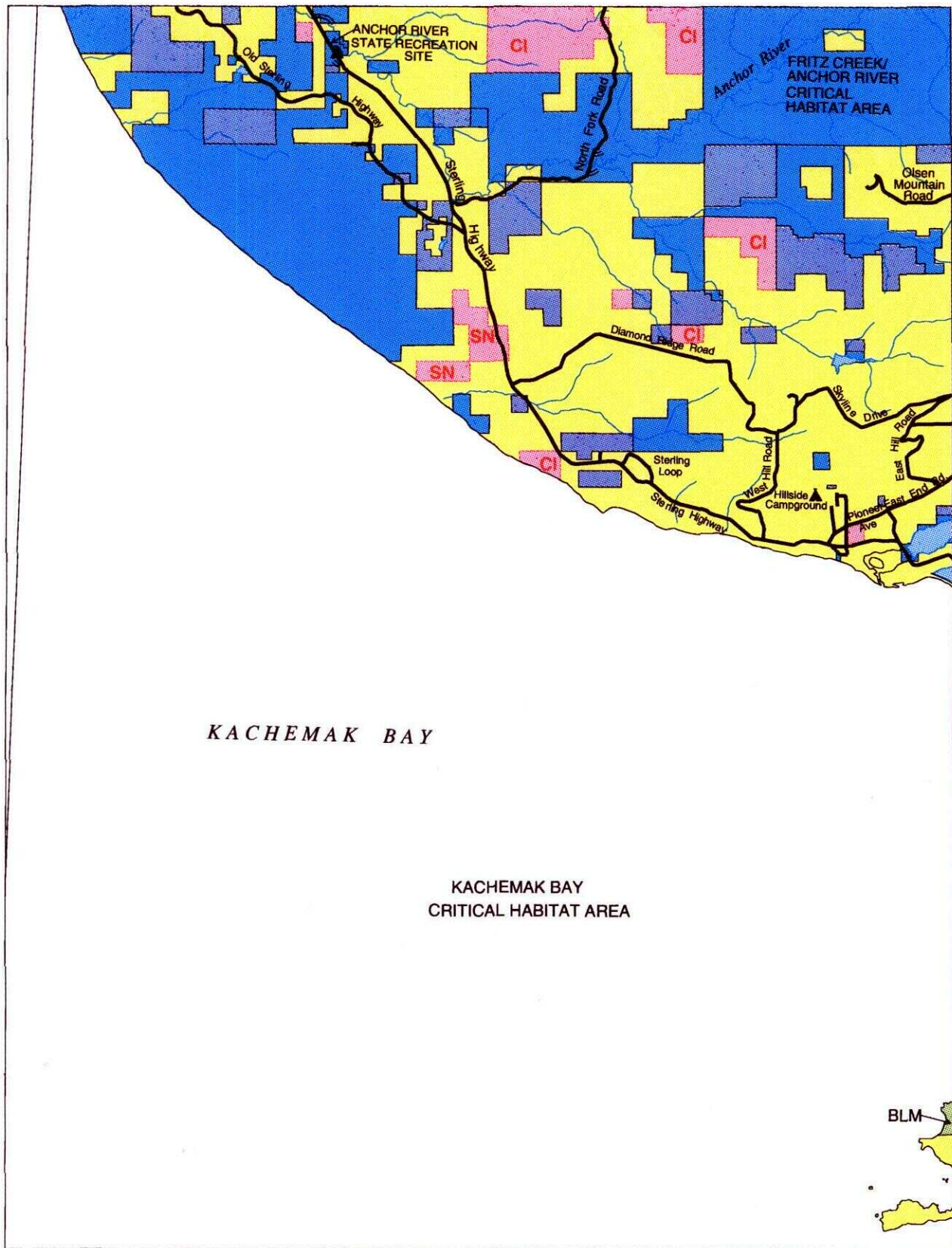
SITES

Canoe Launch	Landing Strip
Skiff Launch	Public Cabin
Campsite	Visitor Information
Parking Area	
Picnic Area	

SELDOVIA C-5

■ RESERVED EASEMENTS

No Easements Reserved



KENAI EASEMENT ATLAS

1 inch equals 2 miles

1993

LAND OWNERSHIP

	Federal		Private - Includes Mental Health, University of Alaska, Alaska Railroad & Native Allotments
	State		State Determined Navigable Water
	Borough & Municipal		Federal Determined Navigable Water
	ANSCA Corporation		

ROADS & TRAILS

	State-Maintained Roads		Foot Trails
	Improved Roads		Alaska Railroad
	4WD Trails		
	ATV Trails		
	Snowmachine Trails		
	Horse Trails		

MISC

Atlas Boundary

SITES

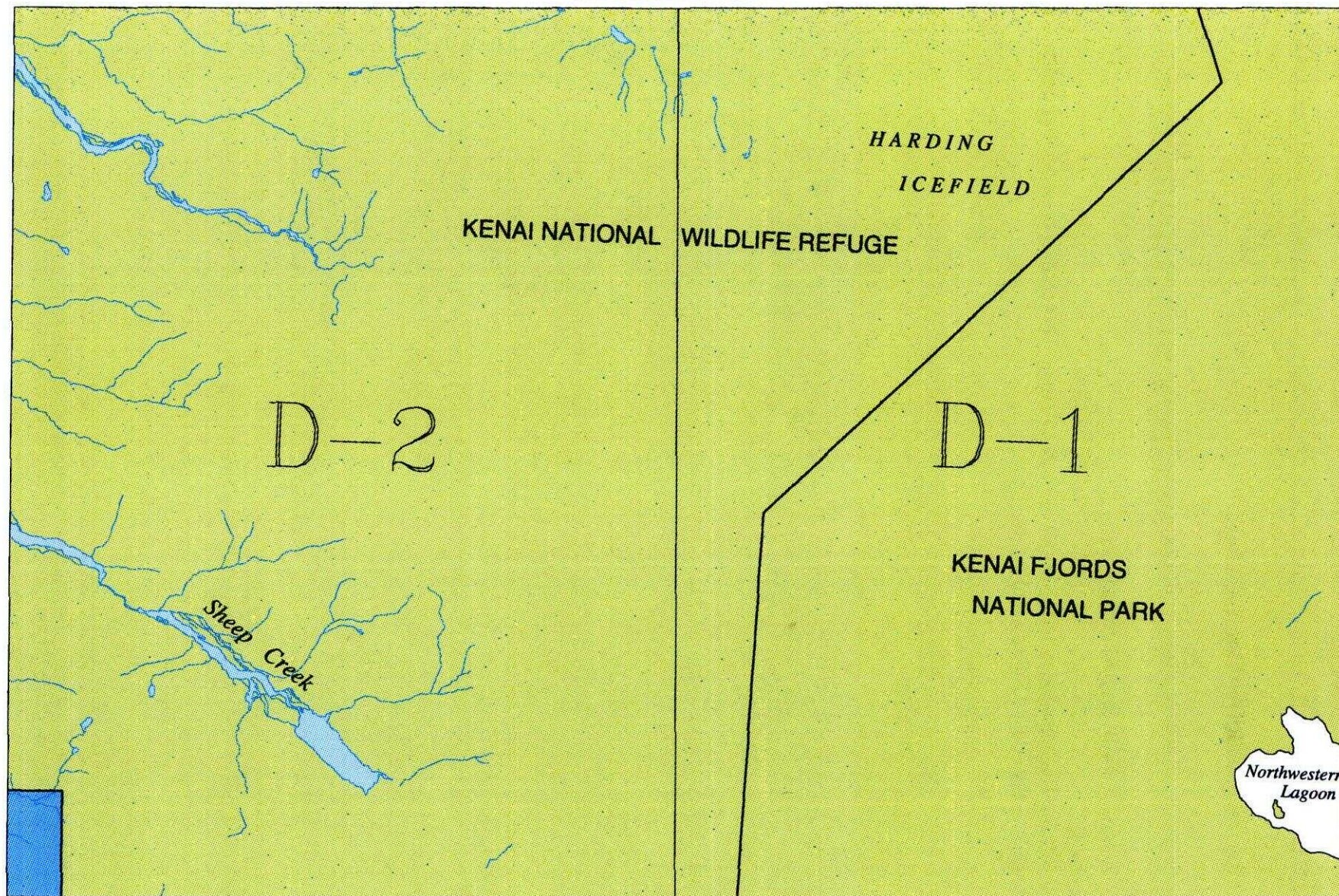
	Canoe Launch		Landing Strip
	Skiff Launch		Public Cabin
	Campsite		Visitor Information
	Parking Area		
	Picnic Area		

SELDOVIA D-1, D-2

■ RESERVED EASEMENTS

No Easements Reserved

SELDOVIA D-1, D-2



0 1 2 3 4 MILES



1993

KENAI EASEMENT ATLAS

LAND OWNERSHIP

Federal	Private - Includes Mental Health, University of Alaska, Alaska Railroad & Native Allotments
State	State Determined Navigable Water
Borough & Municipal	Federal Determined Navigable Water
ANSCA Corporation	

ROADS & TRAILS

State-Maintained Roads	Foot Trails
Improved Roads	Alaska Railroad
4WD Trails	
ATV Trails	
Snowmachine Trails	
Horse Trails	

MISC

Atlas Boundary

SITES

Canoe Launch	Landing Strip
Skiff Launch	Public Cabin
Campsite	Visitor Information
Parking Area	
Picnic Area	

SELDOVIA D-3

■ RESERVED EASEMENTS

ADL 201371

An easement 100 feet in width for Eagle Lake Road.

ADL 219905

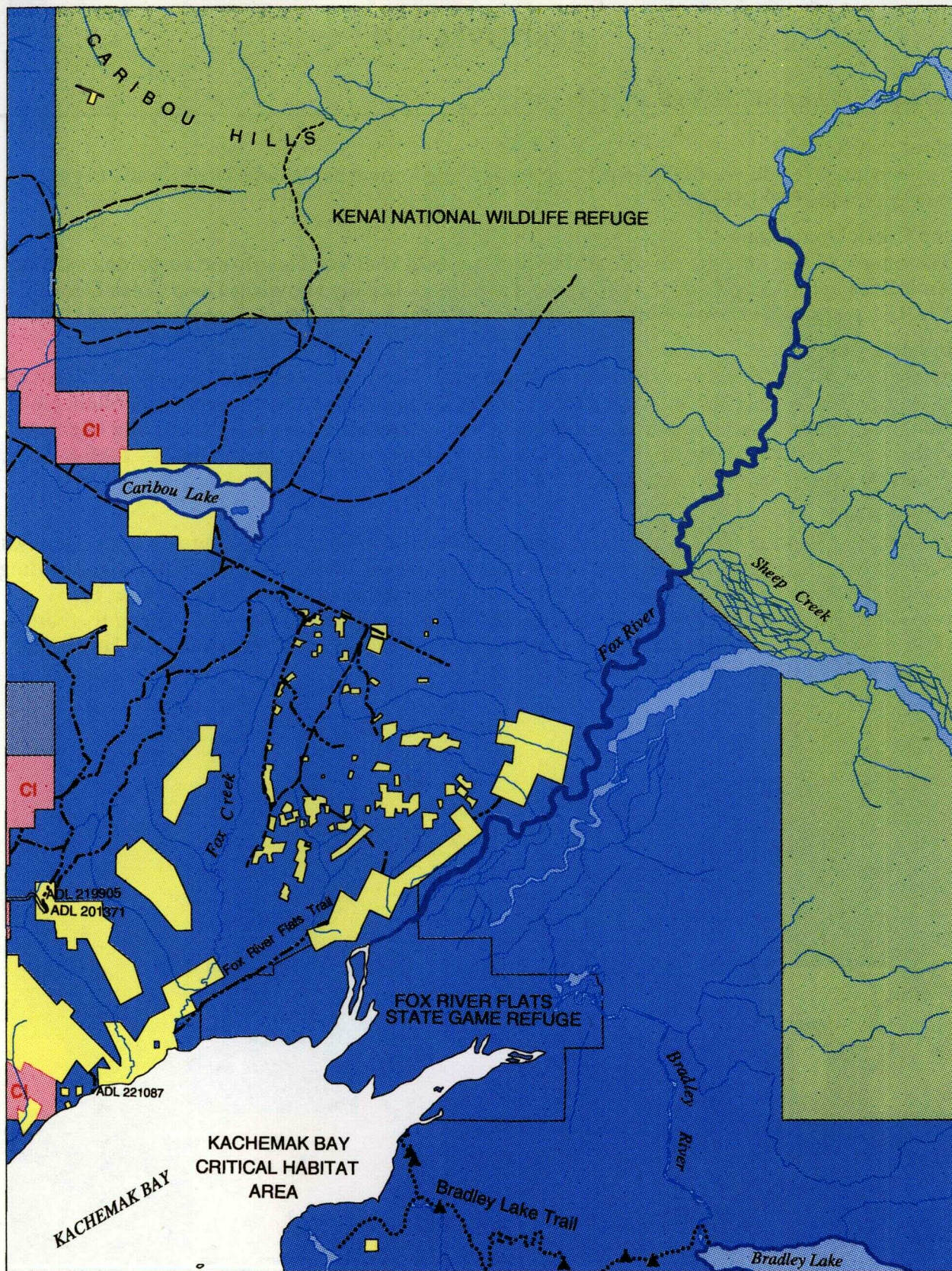
An easement 60 feet in width for a trail from Eagle Lake Road across private land to public land.

ADL 221087

An easement 10 feet in width for Switchback Trail.

Bradley Lake Trail

An existing trail from Kachemak Bay to the outlet of Bradley Lake. This trail and associated campsites are managed by the Alaska Energy Authority.



0 1 2 3 MILES

1 inch equals 2 miles



KENAI EASEMENT ATLAS

1993

LAND OWNERSHIP

- | | |
|---------------------|---|
| Federal | Private - Includes Mental Health, University of Alaska, Alaska Railroad & Native Allotments |
| State | State Determined Navigable Water |
| Borough & Municipal | Federal Determined Navigable Water |
| ANSCA Corporation | |

ROADS & TRAILS

- | | |
|------------------------|-----------------|
| State-Maintained Roads | Foot Trails |
| Improved Roads | Alaska Railroad |
| 4WD Trails | MISC |
| ATV Trails | Atlas Boundary |
| Snowmachine Trails | |
| Horse Trails | |

SITES

- | | |
|--------------|---------------------|
| Canoe Launch | Landing Strip |
| Skiff Launch | Public Cabin |
| Campsite | Visitor Information |
| Parking Area | |
| Picnic Area | |

SELDOVIA D-4

■ RESERVED EASEMENTS

Center Plateau Trail

An easement 50 feet in width for an existing trail locally known as Center Plateau Trail. Legal access is provided by LSH 363.

Deep Creek Dome Trail

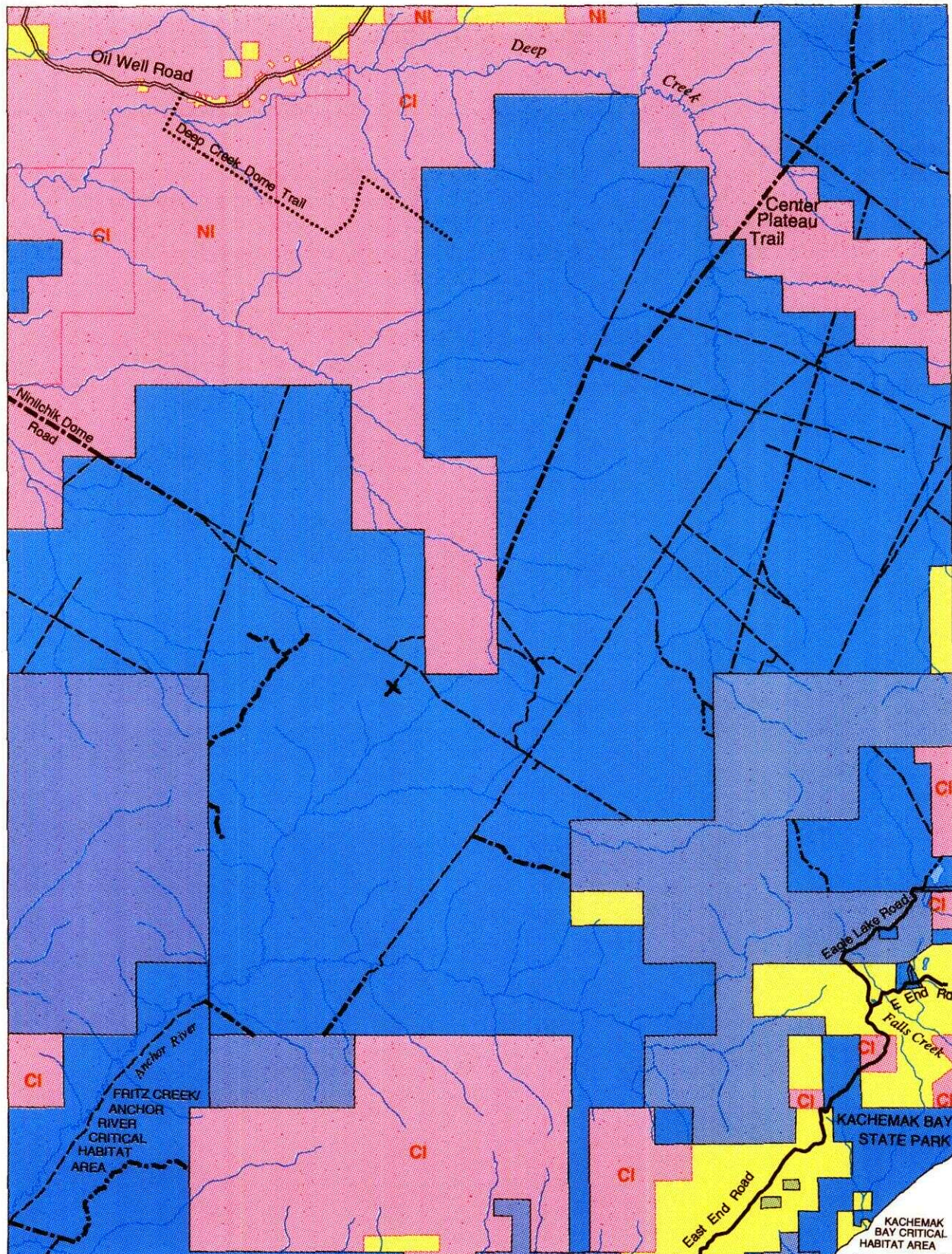
An easement 25 feet in width for an existing trail from Oil Well Road south and east along existing seismic lines to the Deep Creek Fire Tower and state land. Locally known as Deep Creek Dome Trail. **Use restricted to non-motorized summer use only.** Legal access is provided by LSH 361.

Ninilchik Dome Road

An easement 60 feet in width for an existing trail locally known as Ninilchik Dome Road. Legal access is provided by LSH 360 and ADL 225683. Note: There are three short segments of Ninilchik Dome Road which currently have no known reserved easement: 1) between the Sterling Highway and the west boundary of Sec 20, T 2 S, R 14 W, SM; 2) where the route crosses Sec 28, T 2 S, R 14 W, SM; and, 3) where the route crosses Sec 1, T 3 S, R 14 W, SM.

Oil Well Road

An easement 60 and 100 feet in width for existing Oil Well Road beginning approximately 5.9 miles east of the Sterling Highway at the end of the state maintained portion of Oil Well Road and ending at the former Amoco well site known as Pad 3 on the western edge of the Caribou Hills. Legal access is provided by ADL 29520, LSH 368, QCD 914, QCD 916, and EIN 6. Note: currently there is no known reserved easement for that portion of Oil Well Road where it crosses private land in the NE1/4, Sec 2, T 2 S, R 12 W, SM (USS 7948, Lot 1).



KENAI EASEMENT ATLAS

1 inch equals 2 miles

1993

LAND OWNERSHIP

	Federal		Private - Includes Mental Health, University of Alaska, Alaska Railroad & Native Allotments
	State		State Determined Navigable Water
	Borough & Municipal		Federal Determined Navigable Water
	ANSCA Corporation		

ROADS & TRAILS

	State-Maintained Roads		Foot Trails
	Improved Roads		Alaska Railroad
	4WD Trails		
	ATV Trails		
	Snowmachine Trails		
	Horse Trails		

MISC

Atlas Boundary

SITES

	Canoe Launch		Landing Strip
	Skiff Launch		Public Cabin
	Campsite		Visitor Information
	Parking Area		
	Picnic Area		

SELDOVIA D-5

■ RESERVED EASEMENTS

Ninilchik Dome Road

An easement 60 feet in width for an existing trail locally known as Ninilchik Dome Road. Legal access is provided by LSH 360 and ADL 225683. Note: There are three short segments of Ninilchik Dome Road which currently have no known reserved easement: 1) between the Sterling Highway and the west boundary of Sec 20, T 2 S, R 14 W, SM; 2) where the route crosses Sec 28, T 2 S, R 14 W, SM; and, 3) where the route crosses Sec 1, T 3 S, R 14 W, SM.

North Fork Hill Road

An easement 60 and 66 feet in width for existing North Fork Hill Road (local name) beginning at North Fork Road in Sec 36, T 4 S, R 14 W, SM and running northeastward to state land. Legal access is provided by LSH 364, ADL 255660, and ADL 225698.

This map illustrates the Stariski State Recreation Site, showing a complex arrangement of land parcels. The parcels are color-coded: yellow for general land, blue for water bodies or specific land types, and pink for areas designated as critical habitats. Key features include:

- Cook Inlet**: Located to the west of the site.
- Clam Gulch Critical Habitat Area**: Indicated by a dashed line and label in the upper left.
- Fritz Creek/Anchor River Critical Habitat Area**: Located in the lower right.
- Stariski State Recreation Site**: The central area of the map.
- Roads**: Sterling Highway, North Fork Road, and various local roads like Milo Fritz Rd, Anchor Pt Beach Rd, and Old Sterling Rd.
- Waterways**: North Fork Anchor River, Deep Creek, and Stariski Creek.
- Other Labels**: NI (Native Inhabited), CI (Critical Inhabited), and various parcel numbers.

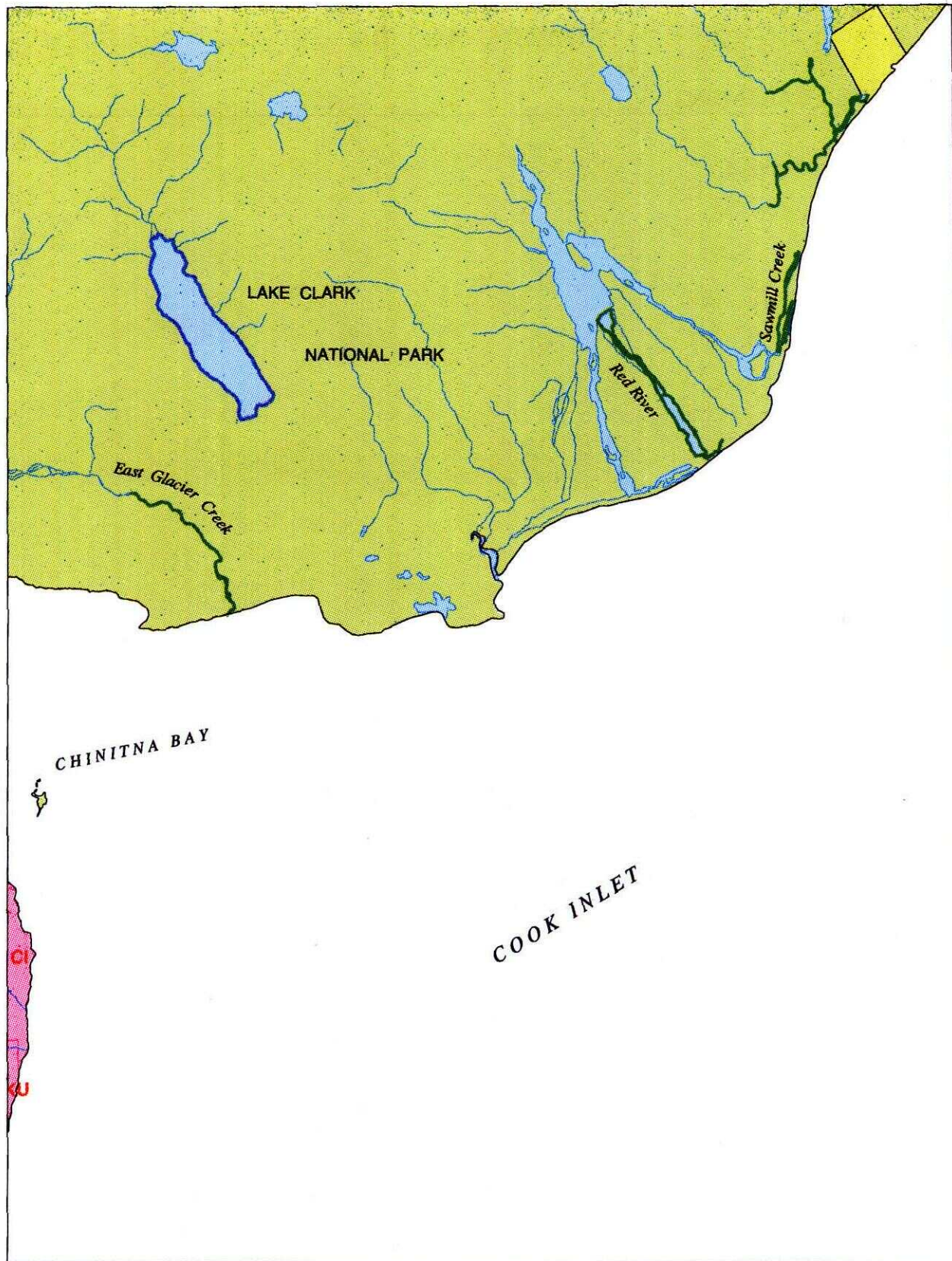
N

-  Canoe Launch
-  Skiff Launch
-  Campsite
-  Parking Area
-  Picnic Area
-  Landing Strip
-  Public Cabin
-  Visitor Information








SELDOVIA D-8

■ RESERVED EASEMENTS


No Easements Reserved



KENAI EASEMENT ATLAS

	Federal		Private - Includes Mental Health, University of Alaska, Alaska Railroad & Native Allotments
	State		State Determined Navigable Water
	Borough & Municipal		Federal Determined Navigable Water
	ANSCA Corporation		








ROADS & TRAILS

	State-Maintained Roads		Foot Trails
	Improved Roads		Alaska Railroad
	4WD Trails		
	ATV Trails		
	Snowmachine Trails		
	Horse Trails		

MISC

 Atlas Boundary

SITES

	Canoe Launch		Landing Strip
	Skiff Launch		Public Cabin
	Campsite		Visitor Information
	Parking Area		
	Picnic Area		

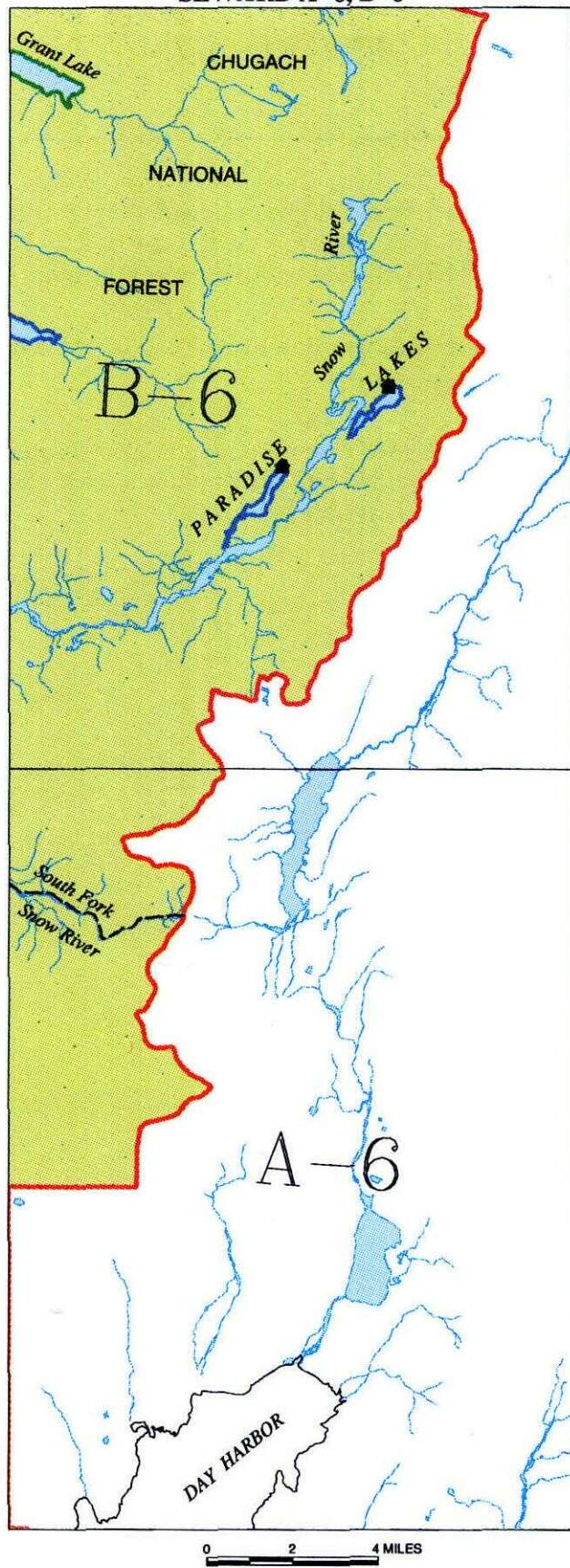
1993

SEWARD A-6, B-6

■ RESERVED EASEMENTS

No Easements Reserved

SEWARD A-6, B-6



KENAI EASEMENT ATLAS

1993

LAND OWNERSHIP

	Federal		Private - Includes Mental Health, University of Alaska, Alaska Railroad & Native Allotments
	State		State Determined Navigable Water
	Borough & Municipal		Federal Determined Navigable Water
	ANSCA Corporation		

ROADS & TRAILS

	State-Maintained Roads		Foot Trails
	Improved Roads		Alaska Railroad
	4WD Trails		
	ATV Trails		
	Snowmachine Trails		
	Horse Trails		

MISC

Atlas Boundary

SITES

	Canoe Launch		Landing Strip
	Skiff Launch		Public Cabin
	Campsite		Visitor Information
	Parking Area		
	Picnic Area		

SEWARD A-7

■ RESERVED EASEMENTS

Caines Head Tidal Trail

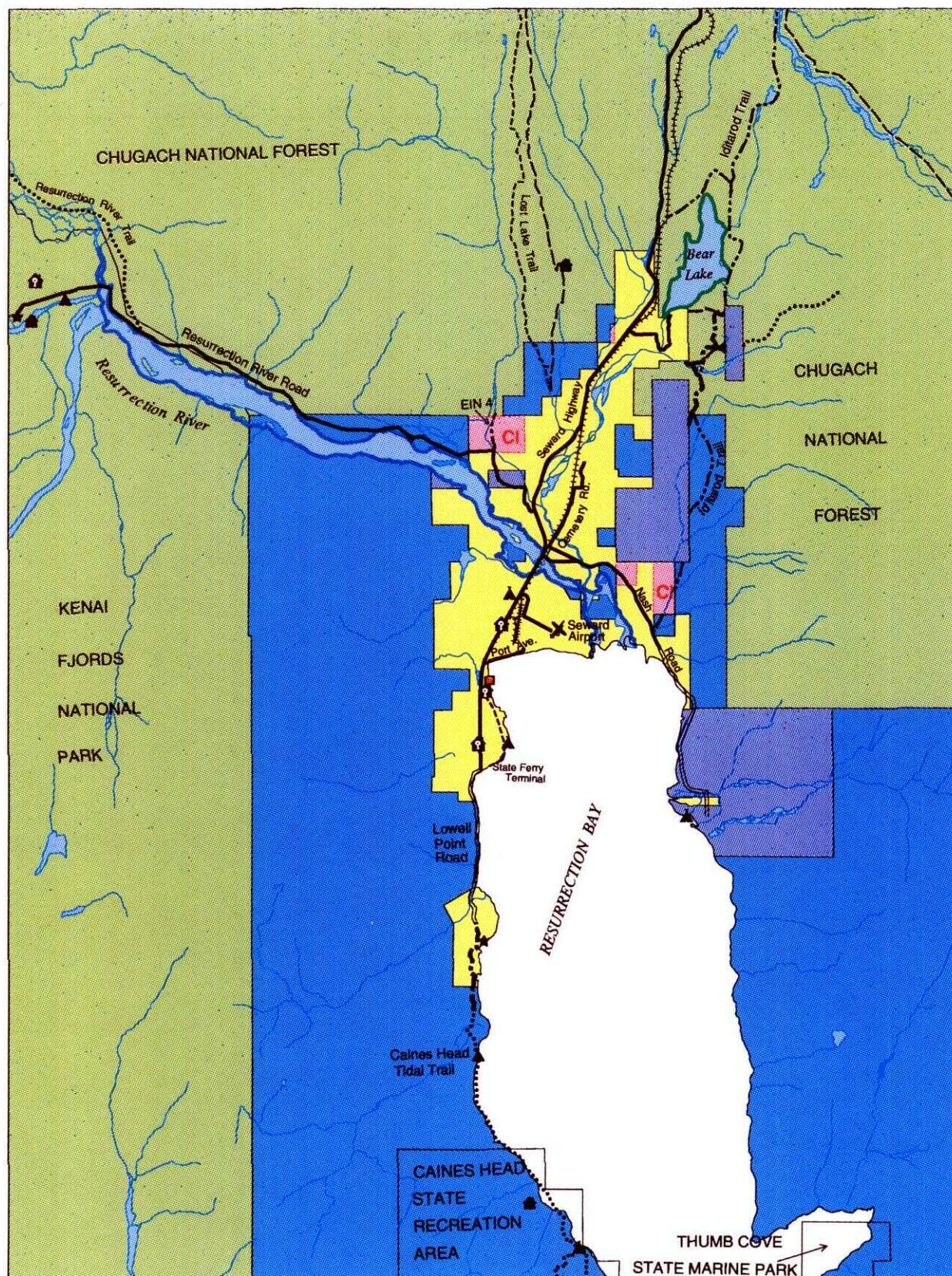
An easement for existing Caines Head Tidal Trail from Lowell Point southward along Resurrection Bay to Caines Head State Recreation Area. Legal access is provided by LSH 93 (40 foot wide easement) on private land and ADL 224436 (200 foot wide easement) on state land.

EIN 4

An easement for an existing trail from Resurrection River Road to public land in Sec 15, T 1 N, R 1 W, SM. (25-foot trail)

Lowell Point Road

An easement for existing Lowell Point Road from the City of Seward southward along Resurrection Bay to Lowell Point. Legal access is provided by LSH 93 (40 foot wide easement) on private land and ADL 204058 (60 foot wide easement) on state land.



0 1 2 3 MILES

1 inch equals 2 miles



KENAI EASEMENT ATLAS

1993

LAND OWNERSHIP

Federal	Private - Includes Mental Health, University of Alaska, Alaska Railroad & Native Allotments
State	State Determined Navigable Water
Borough & Municipal	Federal Determined Navigable Water
ANSCA Corporation	

ROADS & TRAILS

State-Maintained Roads	Foot Trails
Improved Roads	Alaska Railroad
4WD Trails	
ATV Trails	
Snowmachine Trails	
Horse Trails	

MISC

Atlas Boundary

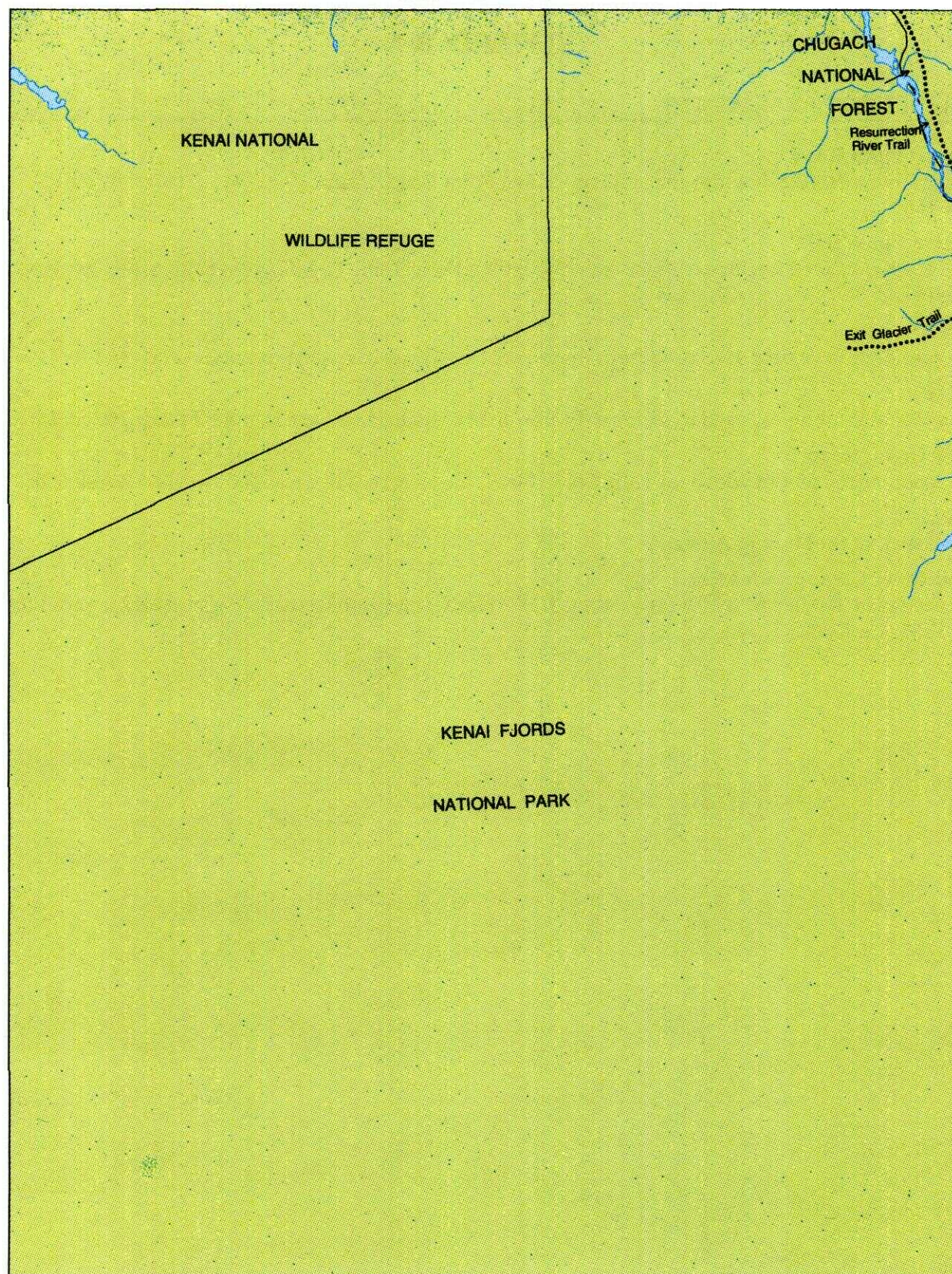
SITES

Canoe Launch	Landing Strip
Skiff Launch	Public Cabin
Campsite	Visitor Information
Parking Area	
Picnic Area	

SEWARD A-8

■ RESERVED EASEMENTS

No Easements Reserved



KENAI EASEMENT ATLAS

1 inch equals 2 miles

1993

LAND OWNERSHIP

Federal	Private - Includes Mental Health, University of Alaska, Alaska Railroad & Native Allotments
State	State Determined Navigable Water
Borough & Municipal	Federal Determined Navigable Water
ANSCA Corporation	

ROADS & TRAILS

State-Maintained Roads	Foot Trails
Improved Roads	Alaska Railroad
4WD Trails	
ATV Trails	
Snowmachine Trails	
Horse Trails	

MISC

Atlas Boundary

SITES

Canoe Launch	Landing Strip
Skiff Launch	Public Cabin
Campsite	Visitor Information
Parking Area	
Picnic Area	

SEWARD B-7

■ RESERVED EASEMENTS

Crown Point Road

An easement 60 feet in width for existing Crown Point Road. Legal access is provided by BLM AA-46600.

Crown Point Trail

An easement for 60 feet in width for existing Crown Point Trail. Legal access is provided by BLM AA-46600.

EIN 5

An easement for a proposed road from the Seward Highway eastward to public land. (60-foot road)

EIN 6

An easement for a proposed road from the Seward Highway eastward to public land. (60-foot road)

Falls Creek Road

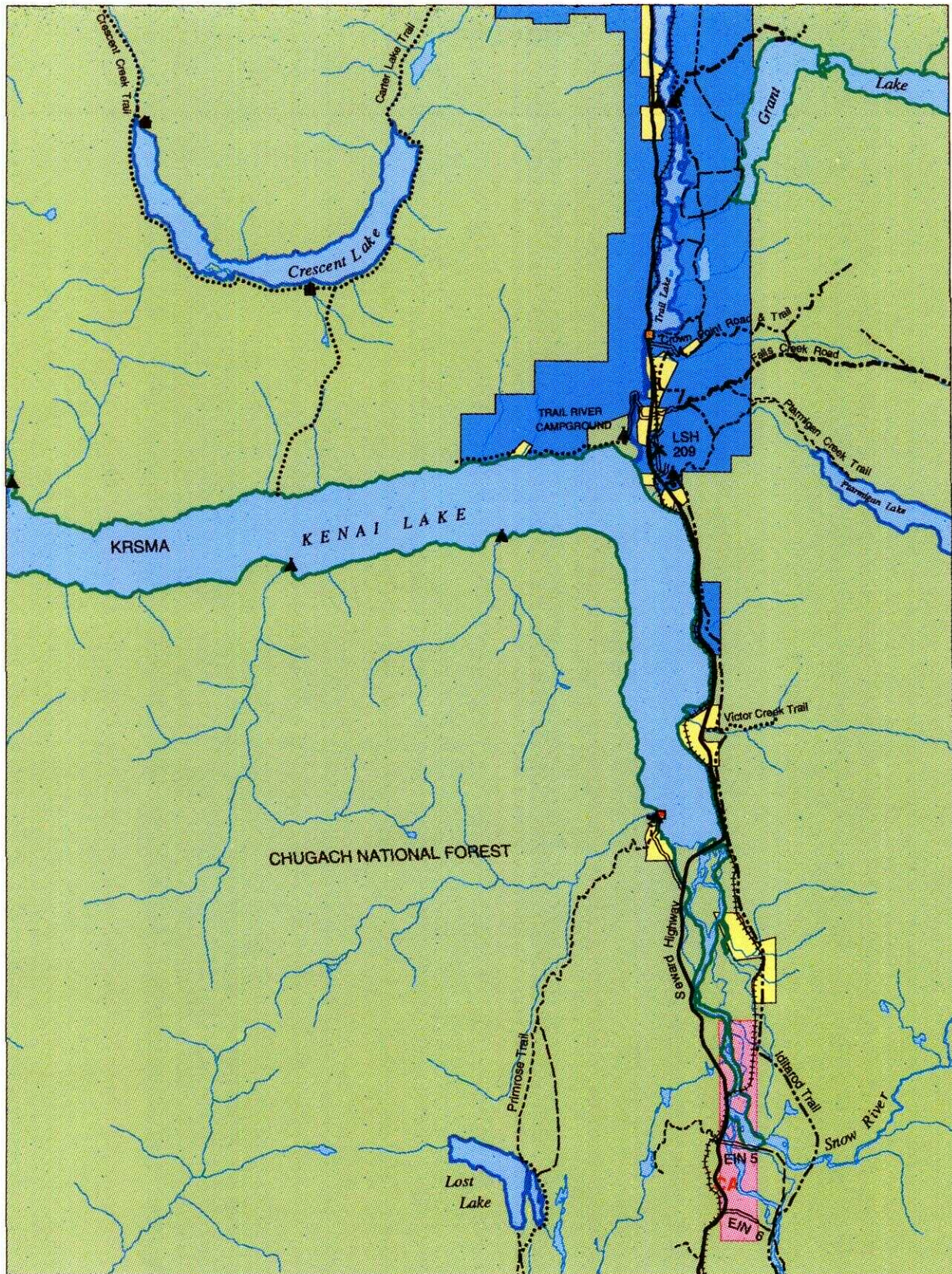
An easement 60 feet in width for Falls Creek Road. Legal access is provided by BLM AA-46600.

LSH 209

An easement for Lawing Airstrip.

Trail River Campground Road

An easement 100 feet in width for existing Trail River Campground Road. Legal access is provided by BLM AA-46600.



0 1 2 3 MILES

1 inch equals 2 miles



KENAI EASEMENT ATLAS

1993

LAND OWNERSHIP

Federal	Private - Includes Mental Health, University of Alaska, Alaska Railroad & Native Allotments
State	State Determined Navigable Water
Borough & Municipal	Federal Determined Navigable Water
ANSCA Corporation	

ROADS & TRAILS

State-Maintained Roads	Foot Trails
Improved Roads	Alaska Railroad
4WD Trails	
ATV Trails	
Snowmachine Trails	
Horse Trails	

MISC

Atlas Boundary

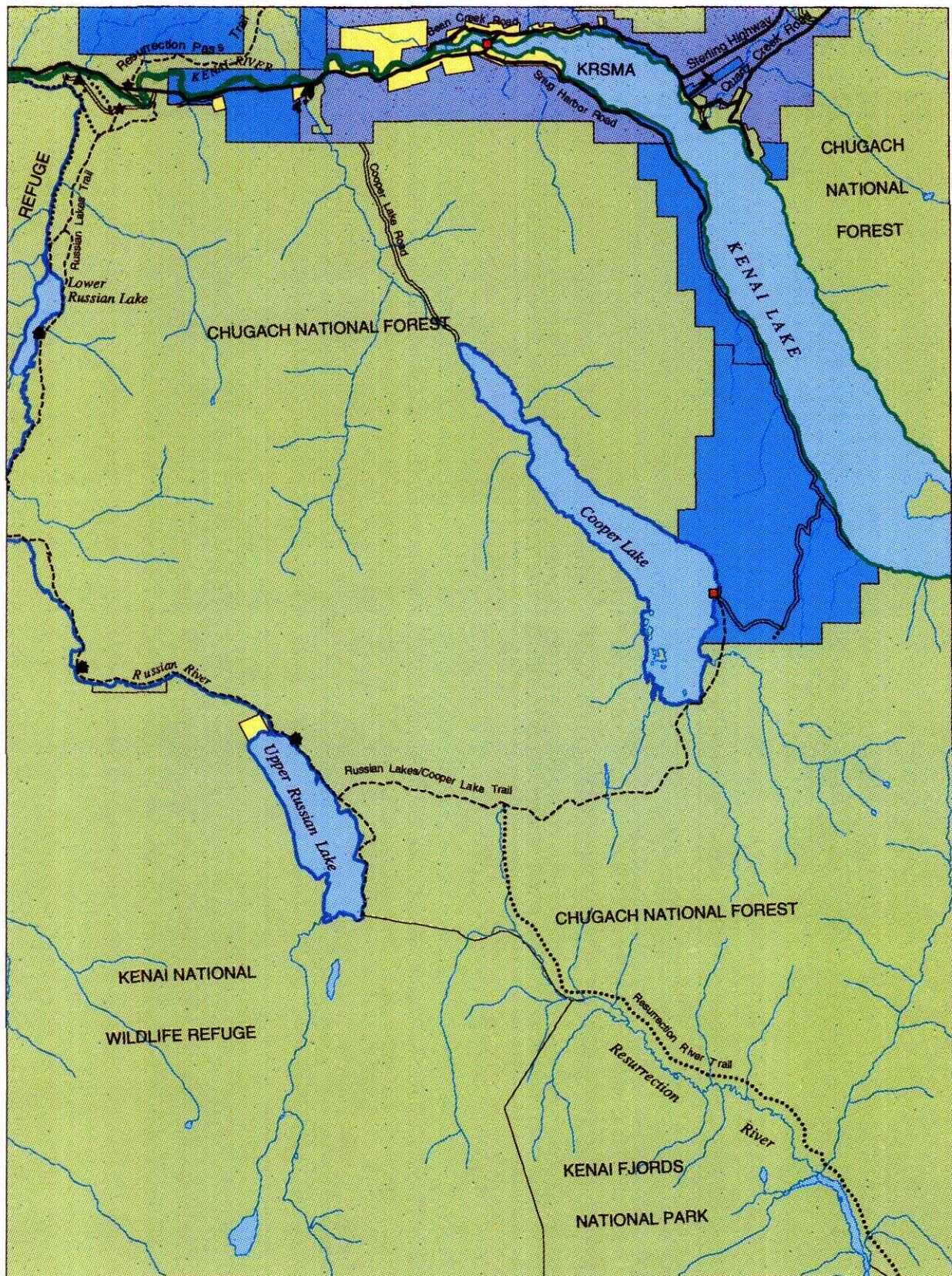
SITES

Canoe Launch	Landing Strip
Skiff Launch	Public Cabin
Campsite	Visitor Information
Parking Area	
Picnic Area	

SEWARD B-8

■ RESERVED EASEMENTS

No Easements Reserved



0 1 2 3 MILES

1 inch equals 2 miles



KENAI EASEMENT ATLAS

1993

LAND OWNERSHIP

Federal	Private - Includes Mental Health, University of Alaska, Alaska Railroad & Native Allotments
State	State Determined Navigable Water
Borough & Municipal	Federal Determined Navigable Water
ANSCA Corporation	

ROADS & TRAILS

State-Maintained Roads	Foot Trails
Improved Roads	Alaska Railroad
4WD Trails	MISC
ATV Trails	Atlas Boundary
Snowmachine Trails	
Horse Trails	

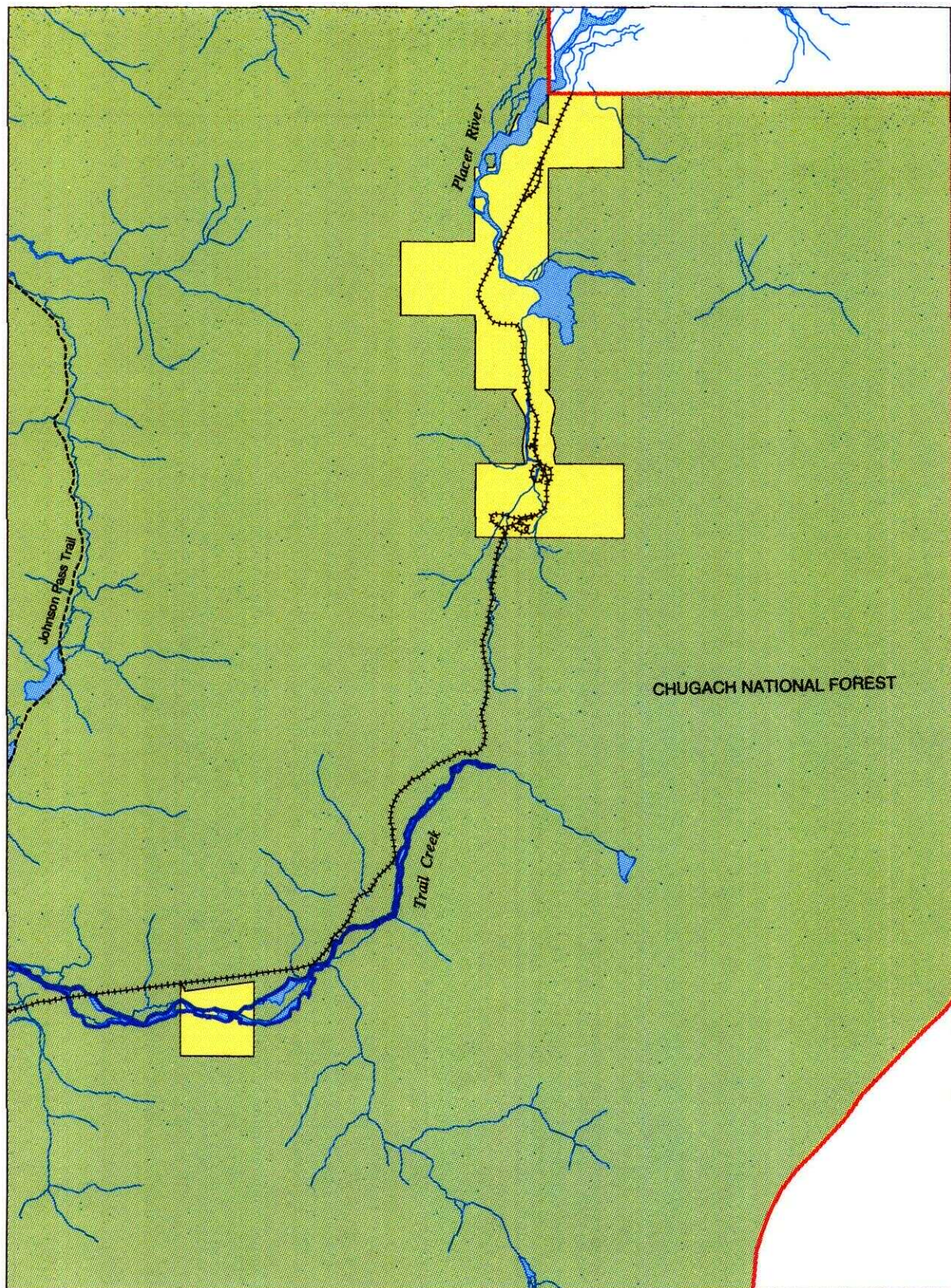
SITES

Canoe Launch	Landing Strip
Skiff Launch	Public Cabin
Campsite	Visitor Information
Parking Area	
Picnic Area	

SEWARD C-6

■ RESERVED EASEMENTS

No Easements Reserved



0 1 2 3 MILES

1 inch equals 2 miles



KENAI EASEMENT ATLAS

1993

LAND OWNERSHIP

Federal	Private - Includes Mental Health, University of Alaska, Alaska Railroad & Native Allotments
State	State Determined Navigable Water
Borough & Municipal	Federal Determined Navigable Water
ANSCA Corporation	

ROADS & TRAILS

State-Maintained Roads	Foot Trails
Improved Roads	Alaska Railroad
4WD Trails	
ATV Trails	
Snowmachine Trails	
Horse Trails	

MISC

Atlas Boundary

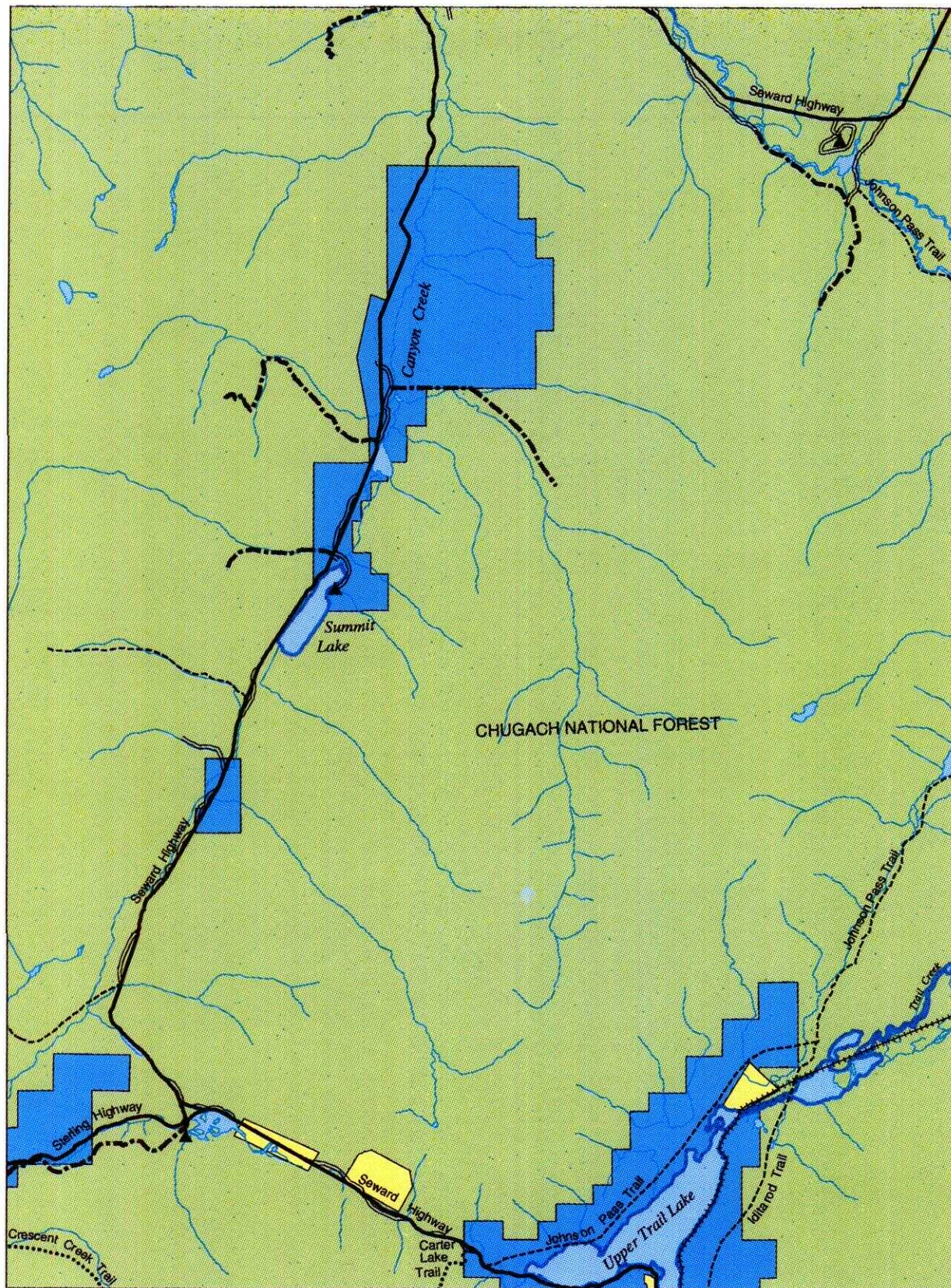
SITES

Canoe Launch	Landing Strip
Skiff Launch	Public Cabin
Campsite	Visitor Information
Parking Area	
Picnic Area	

SEWARD C-7

■ RESERVED EASEMENTS

No Easements Reserved



0 1 2 3 MILES

1 inch equals 2 miles



KENAI EASEMENT ATLAS

1993

LAND OWNERSHIP

Federal	Private - Includes Mental Health, University of Alaska, Alaska Railroad & Native Allotments
State	State Determined Navigable Water
Borough & Municipal	Federal Determined Navigable Water
ANSCA Corporation	

ROADS & TRAILS

State-Maintained Roads	Foot Trails
Improved Roads	Alaska Railroad
4WD Trails	
ATV Trails	
Snowmachine Trails	
Horse Trails	

MISC

Atlas Boundary

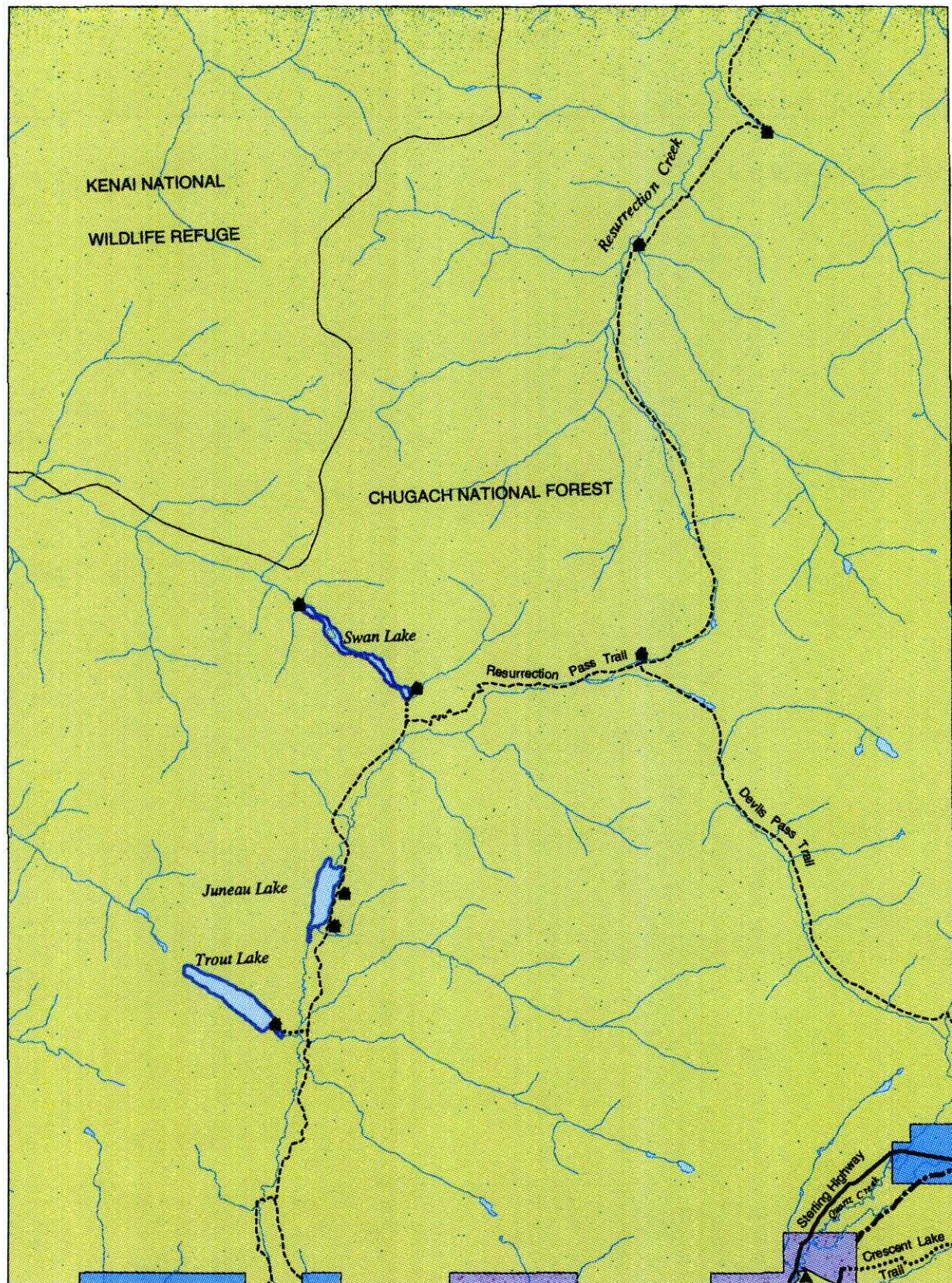
SITES

Canoe Launch	Landing Strip
Skiff Launch	Public Cabin
Campsite	Visitor Information
Parking Area	
Picnic Area	

SEWARD C-8

■ RESERVED EASEMENTS

No Easements Reserved



KENAI EASEMENT ATLAS

1 inch equals 2 miles



1993

LAND OWNERSHIP

	Federal		Private - Includes Mental Health, University of Alaska, Alaska Railroad & Native Allotments
	State		State Determined Navigable Water
	Borough & Municipal		Federal Determined Navigable Water
	ANSCA Corporation		

ROADS & TRAILS

	State-Maintained Roads		Foot Trails
	Improved Roads		Alaska Railroad
	4WD Trails		
	ATV Trails		
	Snowmachine Trails		
	Horse Trails		

MISC

	Atlas Boundary
--	----------------

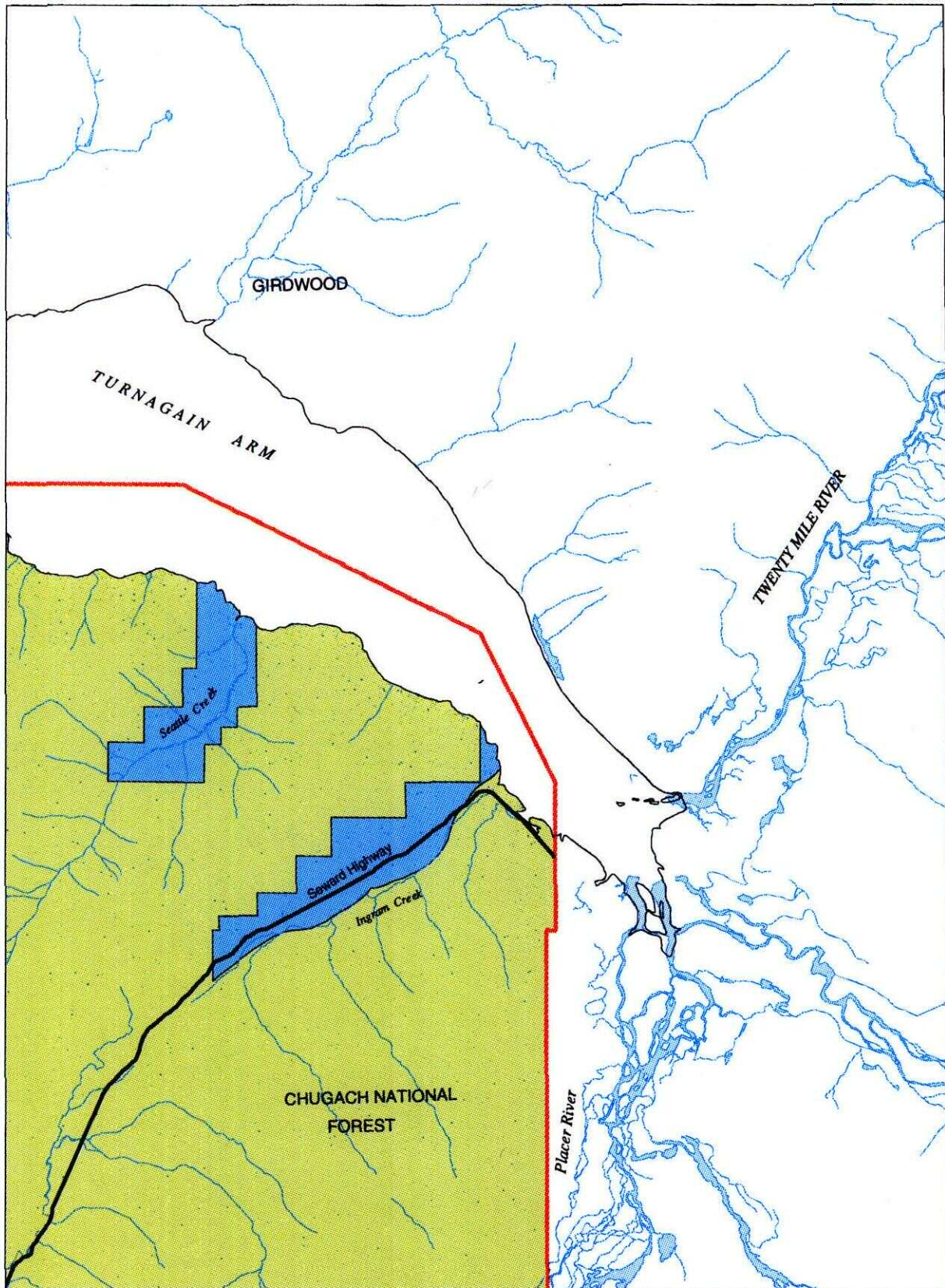
SITES

	Canoe Launch		Landing Strip
	Skiff Launch		Public Cabin
	Campsite		Visitor Information
	Parking Area		
	Picnic Area		

SEWARD D-6

■ RESERVED EASEMENTS

No Easements Reserved



0 1 2 3 MILES

1 inch equals 2 miles

N

KENAI EASEMENT ATLAS

1993

LAND OWNERSHIP

Federal	Private - Includes Mental Health, University of Alaska, Alaska Railroad & Native Allotments
State	State Determined Navigable Water
Borough & Municipal	Federal Determined Navigable Water
ANSCA Corporation	

ROADS & TRAILS

State-Maintained Roads	Foot Trails
Improved Roads	Alaska Railroad
4WD Trails	
ATV Trails	
Snowmachine Trails	
Horse Trails	

MISC

Atlas Boundary

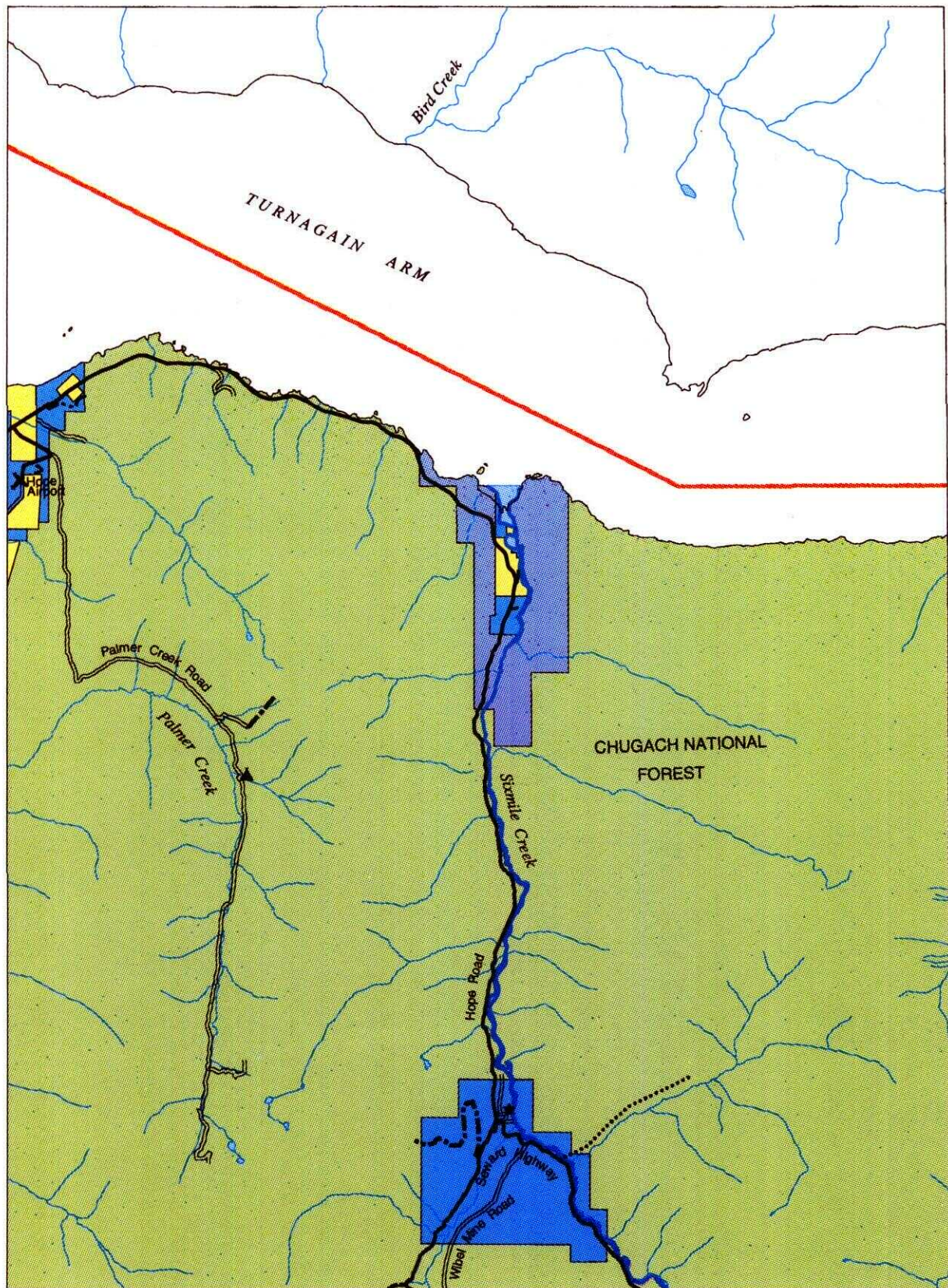
SITES

Canoe Launch	Landing Strip
Skiff Launch	Public Cabin
Campsite	Visitor Information
Parking Area	
Picnic Area	

SEWARD D-7

■ RESERVED EASEMENTS

No Easements Reserved



0 1 2 3 MILES

1 inch equals 2 miles



KENAI EASEMENT ATLAS

1993

LAND OWNERSHIP

Federal	Private - Includes Mental Health, University of Alaska, Alaska Railroad & Native Allotments
State	State Determined Navigable Water
Borough & Municipal	Federal Determined Navigable Water
ANSCA Corporation	

ROADS & TRAILS

State-Maintained Roads	Foot Trails
Improved Roads	Alaska Railroad
4WD Trails	
ATV Trails	
Snowmachine Trails	
Horse Trails	

MISC

Atlas Boundary

SITES

Canoe Launch	Landing Strip
Skiff Launch	Public Cabin
Campsite	Visitor Information
Parking Area	
Picnic Area	

SEWARD D-8

■ RESERVED EASEMENTS

BLM AA-47356

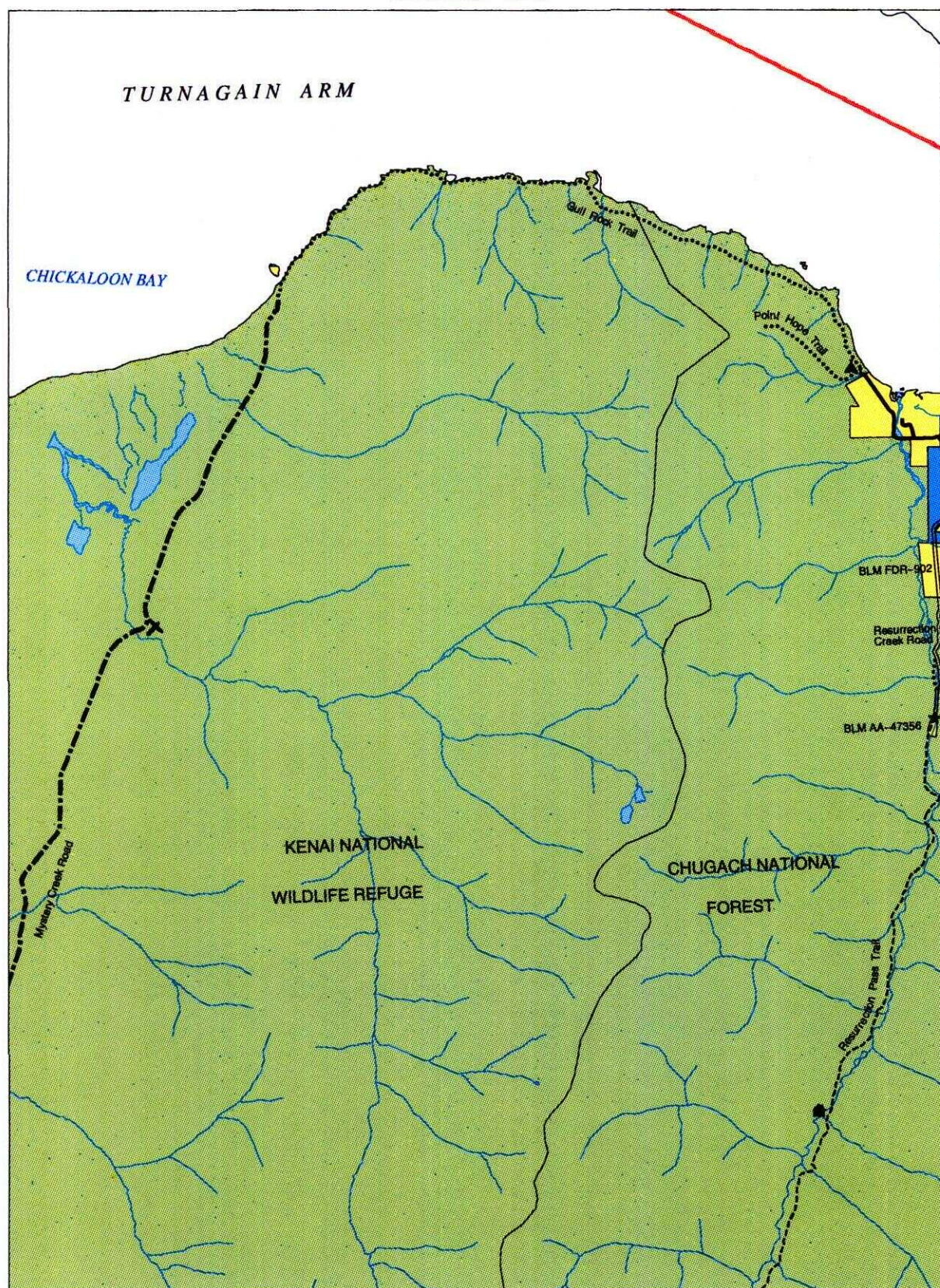
An easement 50 feet in width for Resurrection Creek Trail.

BLM FDR-902

An easement for Resurrection Creek Road.

Mystery Creek Road

Open approximately September 1 to October 15 to four-wheel drive vehicles. Open to snowmachines during winter. Hiking and horseback riding allowed year-round.



0 1 2 3 MILES
1 inch equals 2 miles

N

KENAI EASEMENT ATLAS

1993

LAND OWNERSHIP

Federal	Private - Includes Mental Health, University of Alaska, Alaska Railroad & Native Allotments
State	State Determined Navigable Water
Borough & Municipal	Federal Determined Navigable Water
ANSCA Corporation	

ROADS & TRAILS

State-Maintained Roads	Foot Trails
Improved Roads	Alaska Railroad
4WD Trails	
ATV Trails	
Snowmachine Trails	
Horse Trails	

MISC

Atlas Boundary

SITES

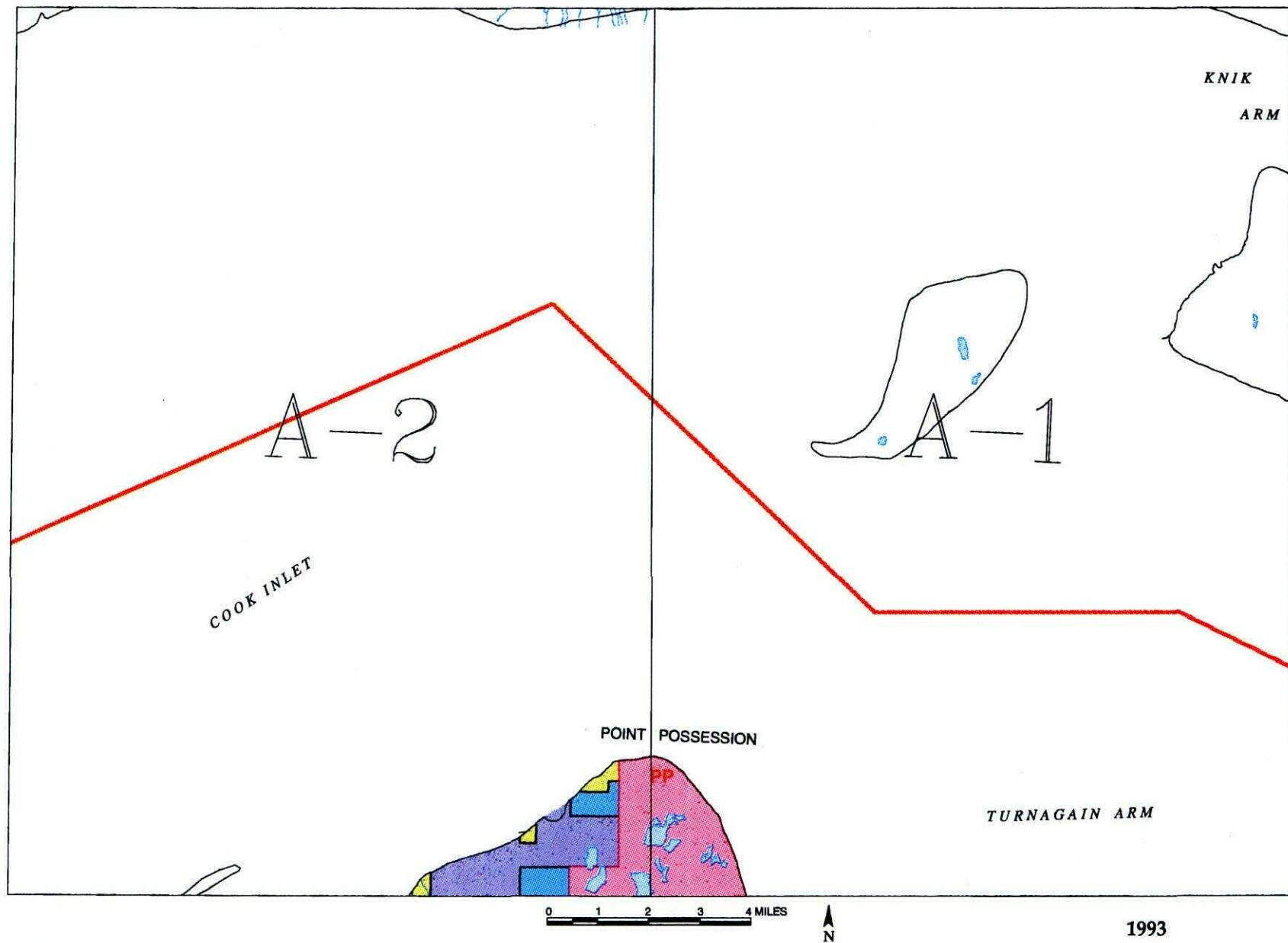
Canoe Launch	Landing Strip
Skiff Launch	Public Cabin
Campsite	Visitor Information
Parking Area	
Picnic Area	

TYONEK A-1, A-2

■ RESERVED EASEMENTS

No Easements Reserved

TYONEK A-1, A-2



KENAI EASEMENT ATLAS

LAND OWNERSHIP

	Federal		Private - Includes Mental Health, University of Alaska, Alaska Railroad & Native Allotments
	State		State Determined Navigable Water
	Borough & Municipal		Federal Determined Navigable Water
	ANSCA Corporation		

ROADS & TRAILS

	State-Maintained Roads		Foot Trails
	Improved Roads		Alaska Railroad
	4WD Trails		
	ATV Trails		
	Snowmachine Trails		
	Horse Trails		

MISC

Atlas Boundary

SITES

	Canoe Launch		Landing Strip
	Skiff Launch		Public Cabin
	Campsite		Visitor Information
	Parking Area		
	Picnic Area		

TYONEK A-3, B-3

■ RESERVED EASEMENTS

ADL 33939

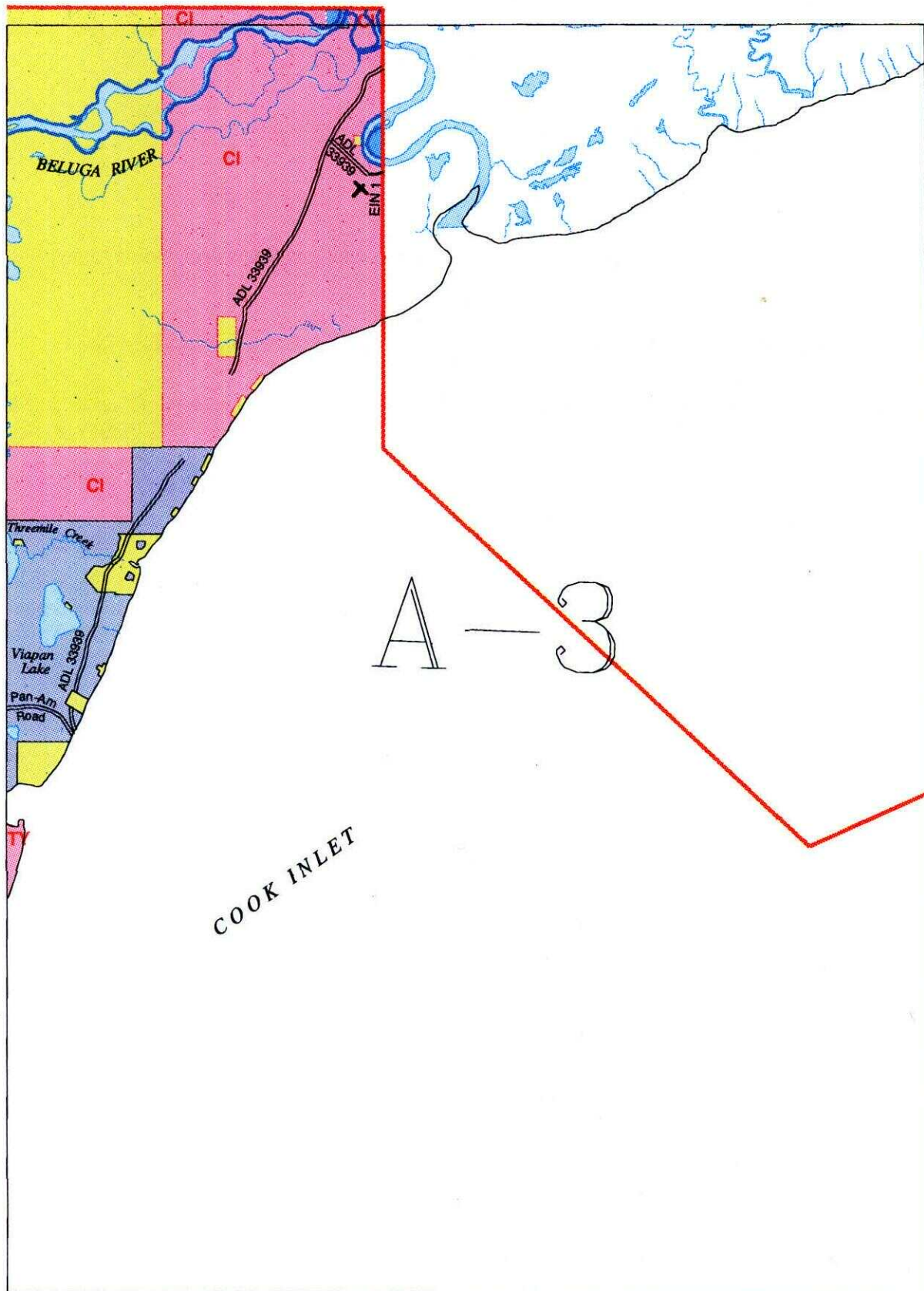
An easement 100 feet in width for portions of the existing "Beluga" road system. Note: On the existing road between the Beluga River and the "Superior" barge landing site (Sec 20, T 12 N, R 10 W, SM), there currently is no known reserved legal access where the road is located within Sec 34, T 13 N, R 10 W, SM, where the road adjoins the Beluga Airstrip within Sec 4, T 12 N, R 10 W, SM, and where the road crosses USS 4697 in Sec 20, T 12 N, R 10 W, SM.

EIN 1

An easement for an existing trail beginning at road ADL 33939 in Sec 13, T 13 N, R 10 W, SM, eastward to state land. (50-foot trail)

Pan-Am Road

An easement 60 and 100 feet in width for existing and proposed Pan-Am road. Note: There is legal public access on the existing road except within Sec 20, T 12 N, R 11 W, SM. Within Sec 20, legal public access exist only on a proposed (unconstructed) realignment of Pan-Am Road. Legal public access is provided by EIN 8, LSH 357, ADL 17152, ADL 213076, ADL 225058 and ADL 225059.



0 1 2 3 MILES
1 inch equals 2 miles



KENAI EASEMENT ATLAS

1993

LAND OWNERSHIP

	Federal		Private - Includes Mental Health, University of Alaska, Alaska Railroad & Native Allotments
	State		State Determined Navigable Water
	Borough & Municipal		Federal Determined Navigable Water
	ANSCA Corporation		

ROADS & TRAILS

	State-Maintained Roads		Foot Trails
	Improved Roads		Alaska Railroad
	4WD Trails		
	ATV Trails		
	Snowmachine Trails		
	Horse Trails		

MISC

Atlas Boundary

SITES

	Canoe Launch		Landing Strip
	Skiff Launch		Public Cabin
	Campsite		Visitor Information
	Parking Area		
	Picnic Area		

TYONEK A-4

■ RESERVED EASEMENTS

ADL 35684

An easement for an airstrip known as Superior Airstrip.

ADL 35684

An easement 100 feet in width for an existing road from the Pan-Am Road northward to public land.

ADL 215335

An easement 100 feet in width for existing roads and trails north and west of Trading Bay.

ADL 225058

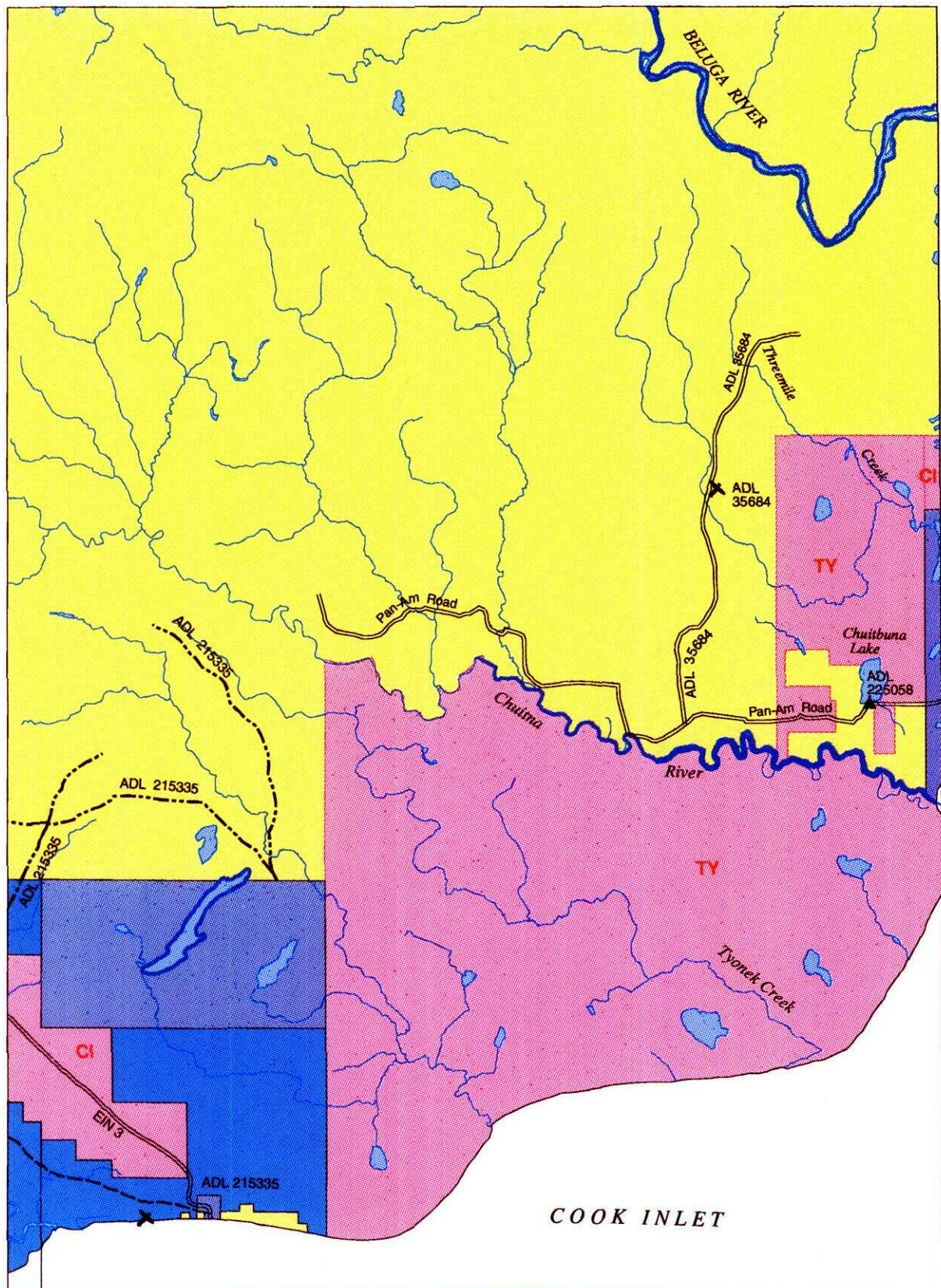
A 0.5 acre site easement for public access to Chuitbuna Lake. The site is located within Lot 2 of USS 9519, directly west of and adjacent to Lot 6 of USS 9519, within Sec 24, T 12 N, R 11 W, SM, as described in file ADL 225058. (one-acre site)

EIN 3

An easement for an existing road from Trading Bay northwestward to public land. (60-foot road)

Pan-Am Road

An easement 60 and 100 feet in width for existing and proposed Pan-Am road. Note: There is legal public access on the existing road except within Sec 20, T 12 N, R 11 W, SM. Within Sec 20, legal public access exist only on a proposed (unconstructed) realignment of Pan-Am Road. Legal public access is provided by EIN 8, LSH 357, ADL 17152, ADL 213076, ADL 225058 and ADL 225059.



0 1 2 3 MILES
1 inch equals 2 miles



KENAI EASEMENT ATLAS

1993

LAND OWNERSHIP

	Federal		Private - Includes Mental Health, University of Alaska, Alaska Railroad & Native Allotments
	State		Borough & Municipal
	ANSCA Corporation		State Determined Navigable Water
			Federal Determined Navigable Water

ROADS & TRAILS

	State-Maintained Roads		Foot Trails
	Improved Roads		Alaska Railroad
	4WD Trails		ATV Trails
	Snowmachine Trails		Horse Trails

	MISC
	Atlas Boundary

SITES

	Canoe Launch		Landing Strip
	Skiff Launch		Public Cabin
	Campsite		Visitor Information
	Parking Area		
	Picnic Area		

TYONEK A-5

■ RESERVED EASEMENTS

ADL 215335

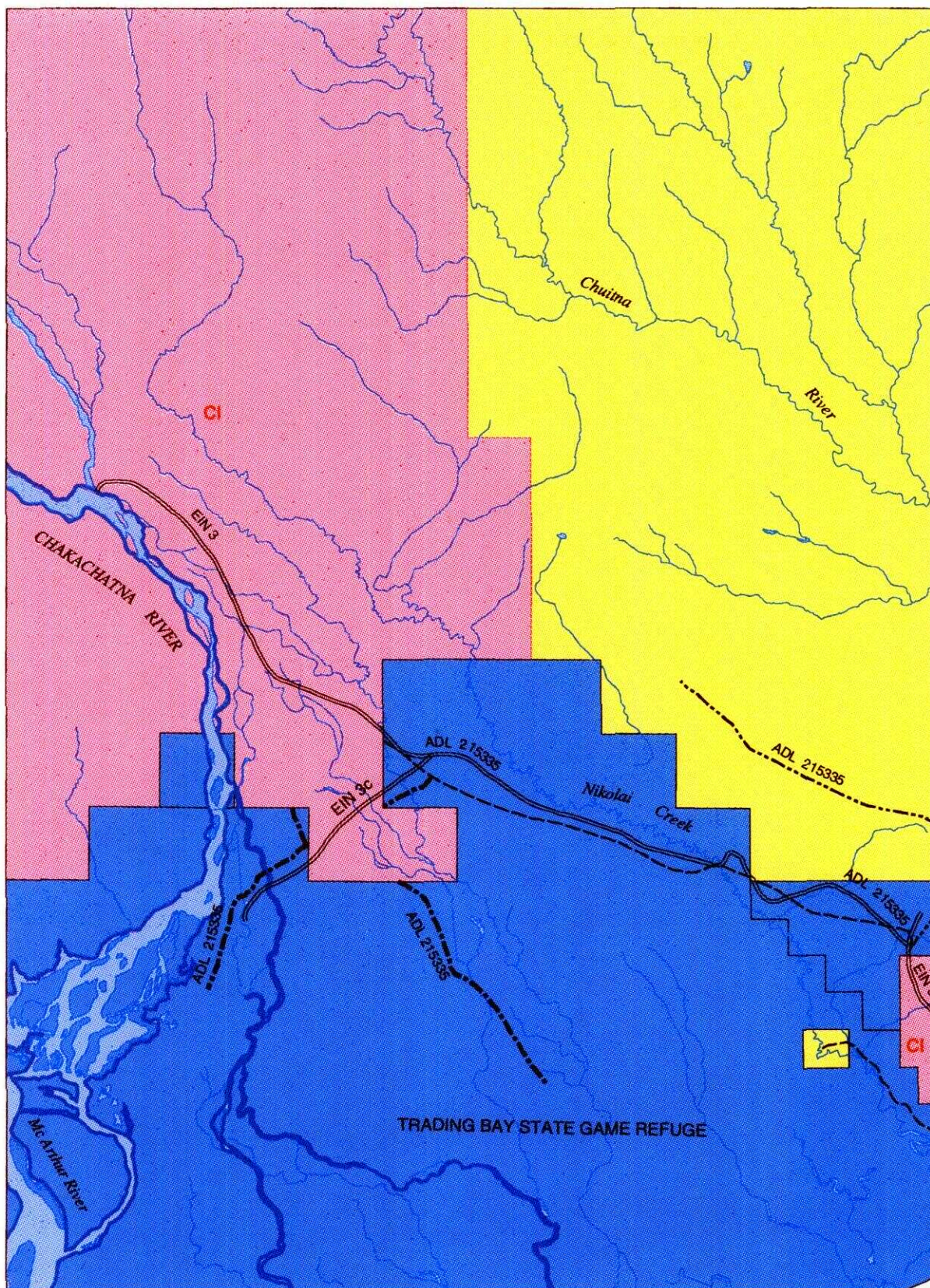
An easement 100 feet in width for existing roads and trails north and west of Trading Bay.

EIN 3

An easement for an existing road from Trading Bay northwest to public land. (60-foot road)

EIN 3c

An easement for an existing road from road EIN 3 southwest to public land. (60-foot road)



KENAI EASEMENT ATLAS

LAND OWNERSHIP

	Federal		Private - Includes Mental Health, University of Alaska, Alaska Railroad & Native Allotments
	State		State Determined Navigable Water
	Borough & Municipal		Federal Determined Navigable Water
	ANSCA Corporation		

ROADS & TRAILS

	State-Maintained Roads		Foot Trails
	Improved Roads		Alaska Railroad
	4WD Trails		
	ATV Trails		
	Snowmachine Trails		
	Horse Trails		

MISC

	Atlas Boundary
--	----------------

SITES

	Canoe Launch		Landing Strip
	Skiff Launch		Public Cabin
	Campsite		Visitor Information
	Parking Area		
	Picnic Area		

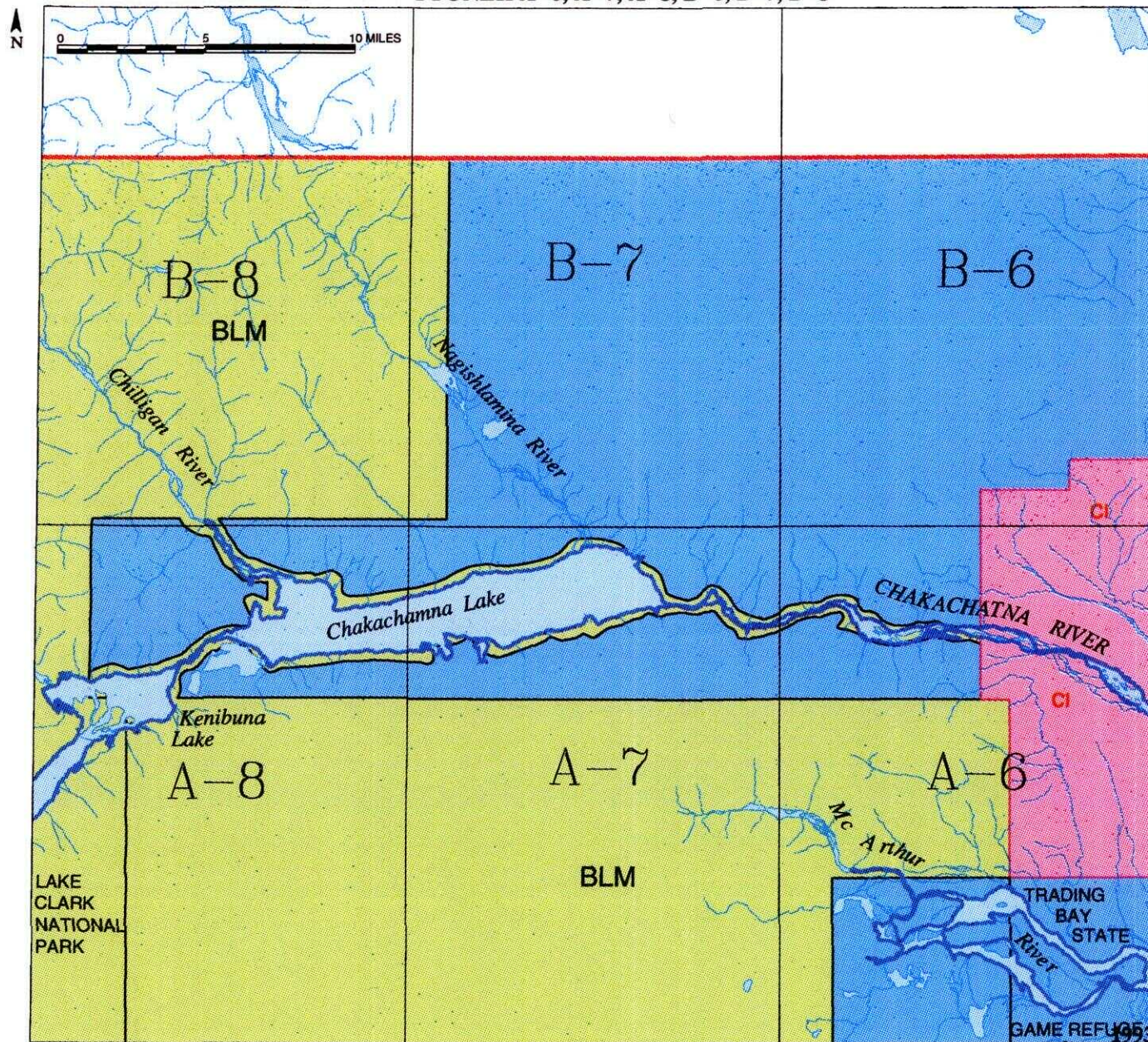
1993

TYONEK A-6, A-7, A-8, B-6, B-7, B-8

■ RESERVED EASEMENTS

No Easements Reserved

TYONEK A-6, A-7, A-8, B-6, B-7, B-8



KENAI EASEMENT ATLAS

LAND OWNERSHIP

Federal	Private - Includes Mental Health, University of Alaska, Alaska Railroad & Native Allotments
State	State Determined Navigable Water
Borough & Municipal	ANSCA Corporation
	Federal Determined Navigable Water

ROADS & TRAILS

State-Maintained Roads	Foot Trails
Improved Roads	Alaska Railroad
4WD Trails	ATV Trails
Snowmachine Trails	Horse Trails

MISC

Atlas Boundary

SITES

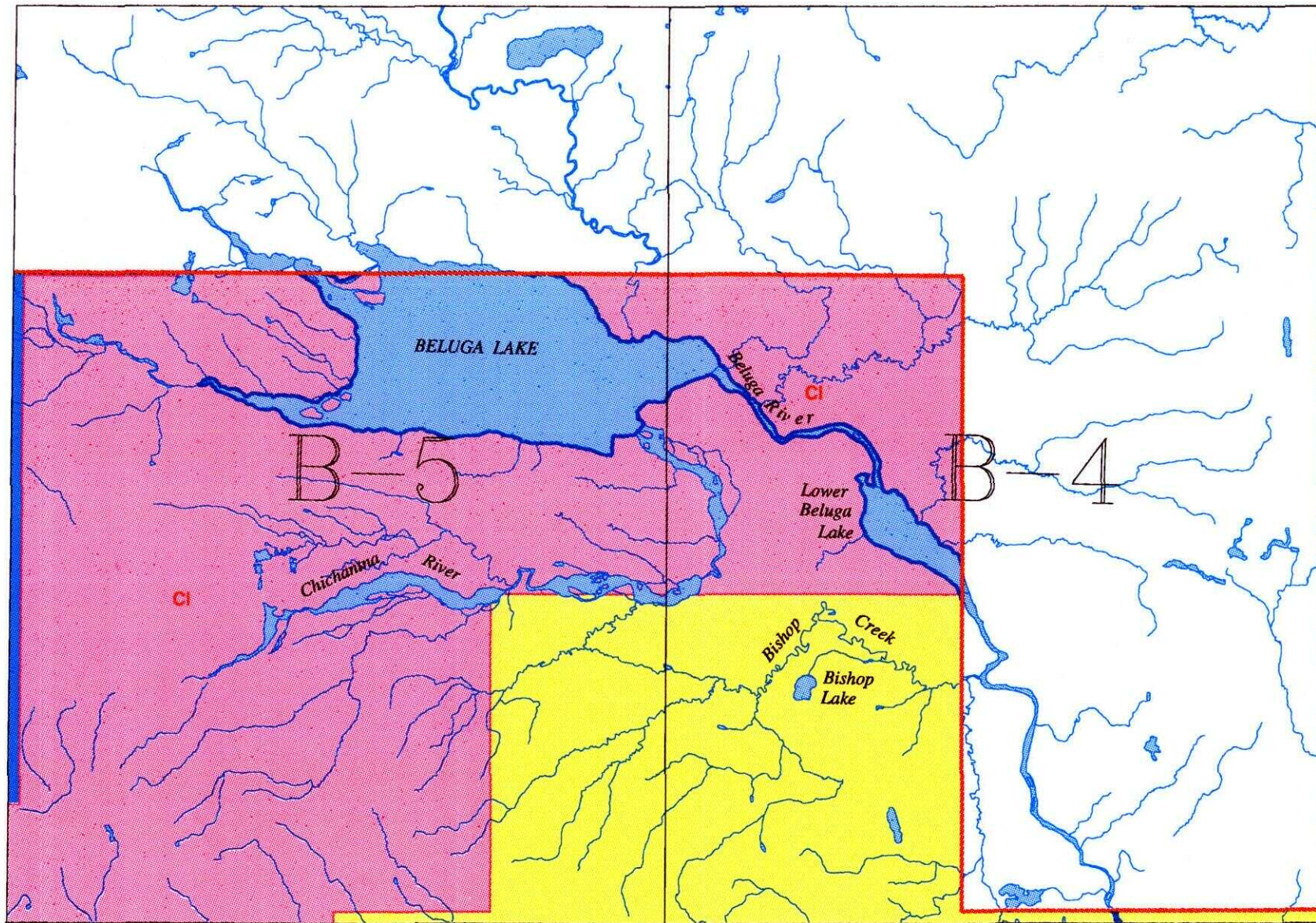
Canoe Launch	Landing Strip
Skiff Launch	Public Cabin
Campsite	Visitor Information
Parking Area	
Picnic Area	

TYONEK B-4, B-5

■ RESERVED EASEMENTS

No Easements Reserved

TYONEK B-4, B-5



0 1 2 3 4 MILES

N

1993

KENAI EASEMENT ATLAS

LAND OWNERSHIP	
	Federal
	Private - Includes Mental Health, University of Alaska, Alaska Railroad & Native Allotments
	State
	Borough & Municipal
	ANSCA Corporation
	State Determined Navigable Water
	Federal Determined Navigable Water

ROADS & TRAILS

	State-Maintained Roads		Foot Trails
	Improved Roads		Alaska Railroad
	4WD Trails		
	ATV Trails		
	Snowmachine Trails		
	Horse Trails		

MISC

Atlas Boundary

SITES

	Canoe Launch		Landing Strip
	Skiff Launch		Public Cabin
	Campsite		Visitor Information
	Parking Area		
	Picnic Area		

This publication was released by the Department of Natural Resources, produced at a cost of \$33.82 per copy, and printed in Anchorage, for the purpose of consolidating graphic depictions and text descriptions of legal public access across private and public land on the Kenai Peninsula.