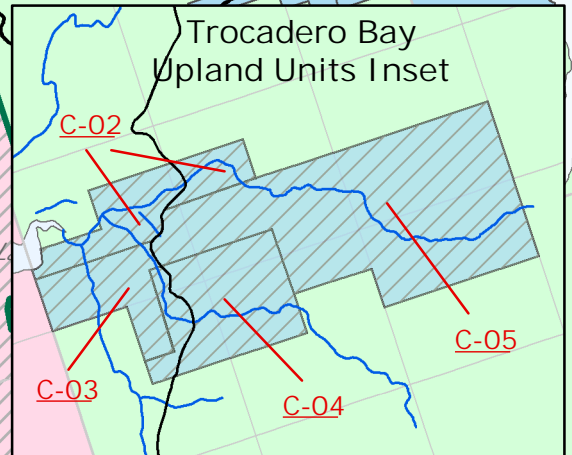
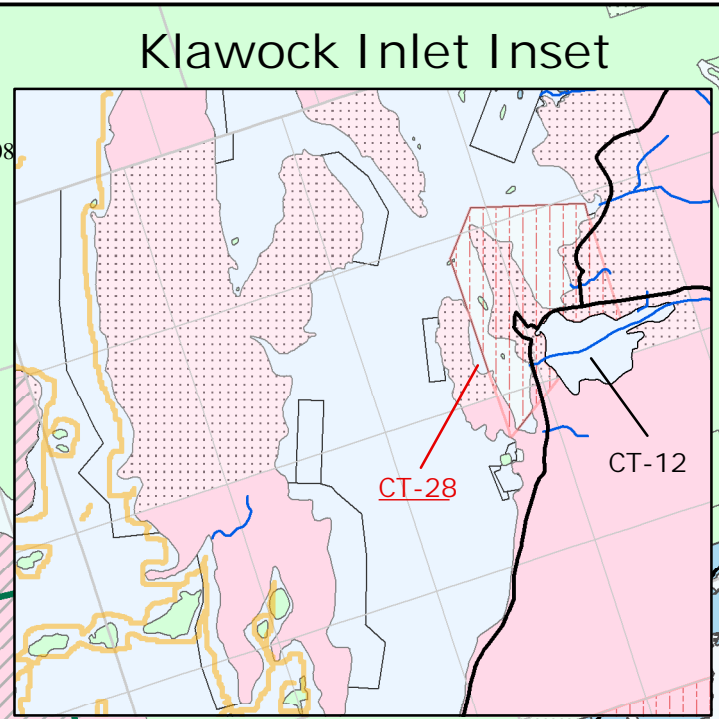
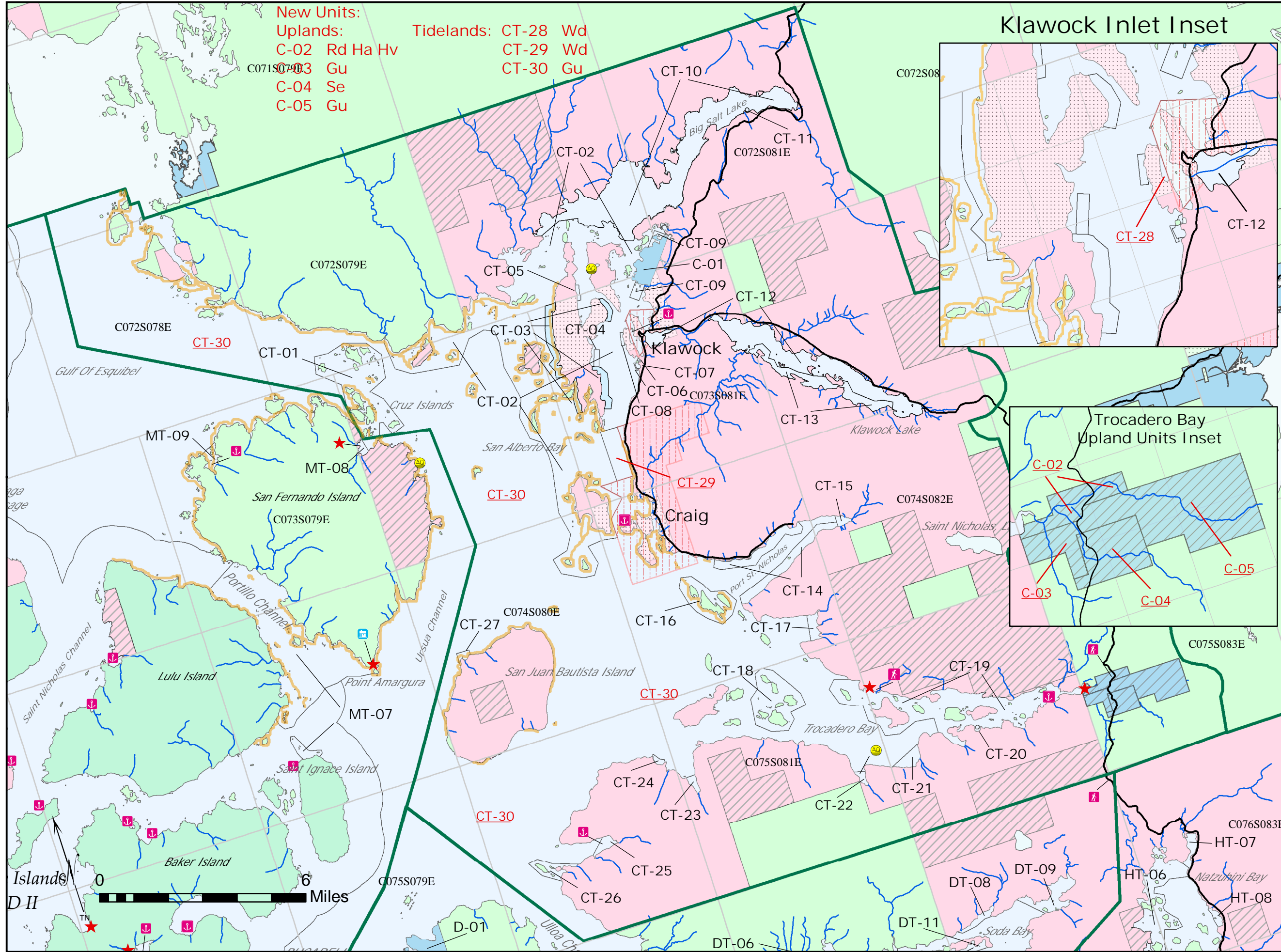


Map 3: Revised Management Unit 17: Craig/Klawock (C)



New Units:
Uplands:
 C-02 Rd Ha Hv
 C-03 Gu
 C-04 Se
 C-05 Gu

Tidelands:
 CT-28 Wd
 CT-29 Wd
 CT-30 Gu

The seaward planning boundary represents the approximate location of the state owned tide and submerged lands within the boundary and not within a specific tideland unit are designated as General Use.

Boundary/Land Status

- Management Unit Boundary
- State Owned Upland
- State Selected Upland
- State Tideland Unit
- Tongass National Forest
- TNF LUD II
- Native Owned
- Native Selected
- Other Private
- City Boundary

Resources and Facilities

- Anchorage
- Designated Aquatic Farm Site
- Herring Spawning Area
- Recreational Trail
- USFS Cabin
- Marine Access Point
- Highway/Paved Road
- Anadromous Streams

Units and Designations

| | |
|-----------------|----------|
| Upland Units: | |
| C-01 | Pr |
| C-02 | Rd Ha Hv |
| C-03 | Gu |
| C-04 | Se |
| C-05 | Gu |
| Tideland Units: | |
| CT-01 | Ha Hv |
| CT-02 | Ha Hv |
| CT-03 | Sd |
| CT-04 | F |
| CT-05 | F |
| CT-06 | F |
| CT-07 | F |
| CT-08 | F |
| CT-09 | Wd |
| CT-10 | Ha Hv |
| CT-11 | F |
| CT-12 | Ha Hv |
| CT-13 | Sd |
| CT-14 | Sd |
| CT-15 | Ha |
| CT-16 | Ha |
| CT-17 | Ha |
| CT-18 | Ha Hv |
| CT-19 | Ha Hv |
| CT-20 | F |
| CT-21 | Ha |
| CT-22 | Ha |
| CT-23 | Ha |
| CT-24 | F |
| CT-25 | Ha Hv |
| CT-26 | Ha |
| CT-27 | F |
| CT-28 | Wd |
| CT-29 | Wd |
| CT-30 | Gu |

This map provides a graphical representation of resources, ownership and facilities. This map is not intended for navigational purposes and ownership status is only to section level accuracy. Source documents remain the official record.