



LAND STATUS


NORTH PARKS HIGHWAY

 FEDERAL

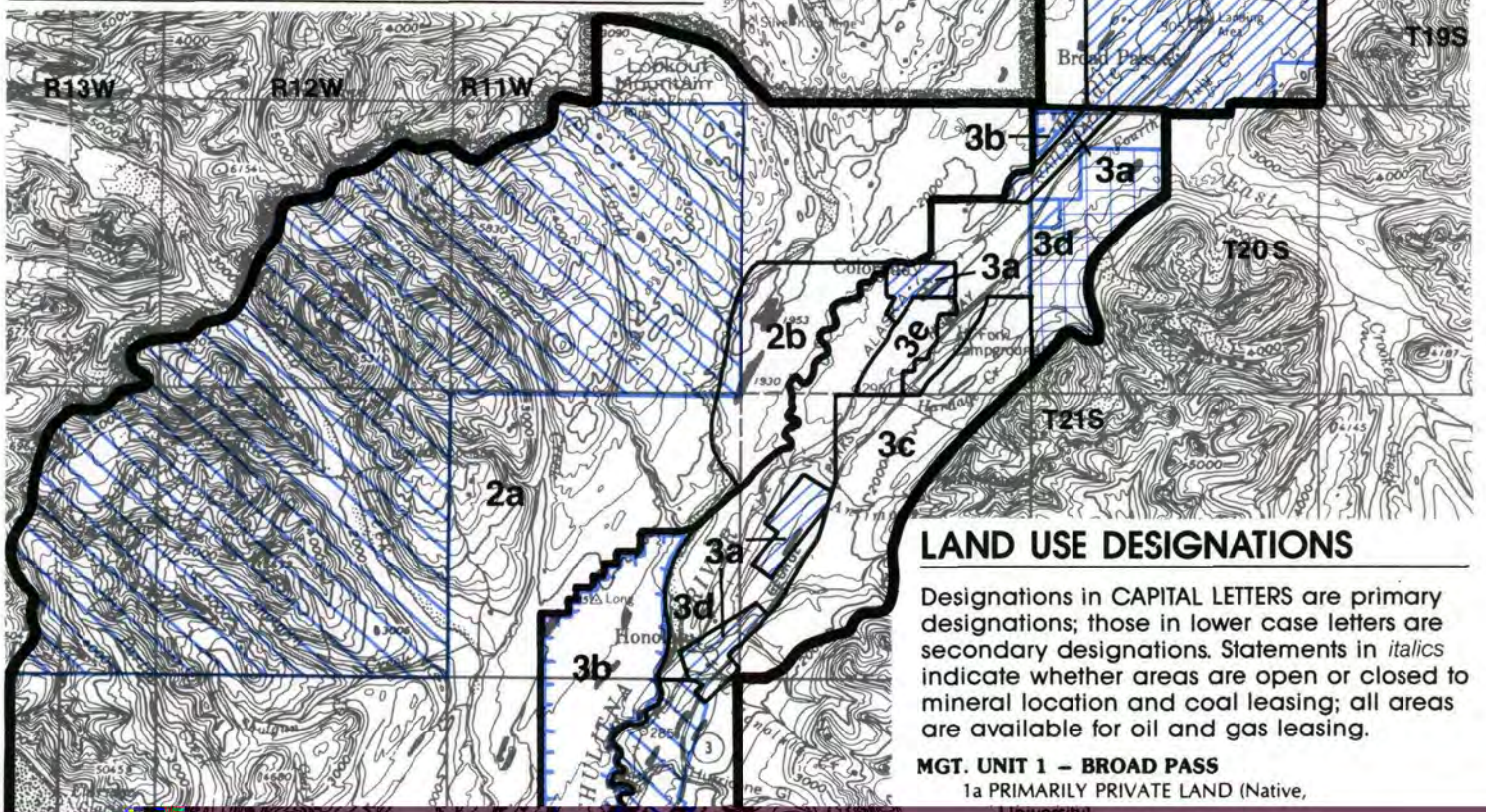
 STATE

 STATE SELECTED

 PRIVATE (includes Native, Native selected, university, university selected, and other private lands)

 PAST STATE AND BOROUGH LAND SALES

NOTE: This information has been generalized to show ownership in blocks of approximately 320 acres or greater. Hence, many isolated private lots are not shown, e.g., many lakes which appear public are ringed with private lots.



LAND USE DESIGNATIONS

Designations in CAPITAL LETTERS are primary designations; those in lower case letters are secondary designations. Statements in *italics* indicate whether areas are open or closed to mineral location and coal leasing; all areas are available for oil and gas leasing.

MGT. UNIT 1 – BROAD PASS

- 1a PRIMARILY PRIVATE LAND (Native, University)
- 1b PUBLIC REC., WILDLIFE HAB.; *Open*

MGT. UNIT 2 – ALASKA RANGE

- 2a PUBLIC RECREATION, WILDLIFE HABITAT; remote cabins; *Open*
- 2b PUBLIC RECREATION, WILDLIFE HABITAT; *Open*

MGT. UNIT 3 – CHULITNA RIVER

- 3a PRIMARILY PRIVATE LAND
- 3b SETTLEMENT (past remote parcel offerings and existing subdivisions); forestry, wildlife habitat, public rec.; *Closed*
- 3c PUBLIC RECREATION, SETTLEMENT; forestry, wildlife habitat: *Settlement Area Closed Prior to Disposal, Other Areas Open*
- 3d WILDLIFE HABITAT, PUBLIC RECREATION; *Open*
- 3e SETTLEMENT; forestry, public recreation, wildlife habitat; *Closed Prior to Disposal*

Map Scale 1:250,000

U.S.G.S. Quads:
Mt. McKinley
Healy
Talkeetna
Talkeetna Mts.
Tyonek

