



# Esther Island

## LAND OWNERSHIP


-  State Owned
-  Proposed State Selection
-  Proposed State Contingency Selection
-  U.S. Forest Service
-  Management Unit Boundary
-  Subunit Boundary

## RESOURCE INFORMATION\*

### CRUCIAL RATED HABITAT

-  Bird Rookeries
-  Estuaries -  
Numbered estuaries closed to mineral location. See Appendix D. Example: **(73)**

### RECREATION

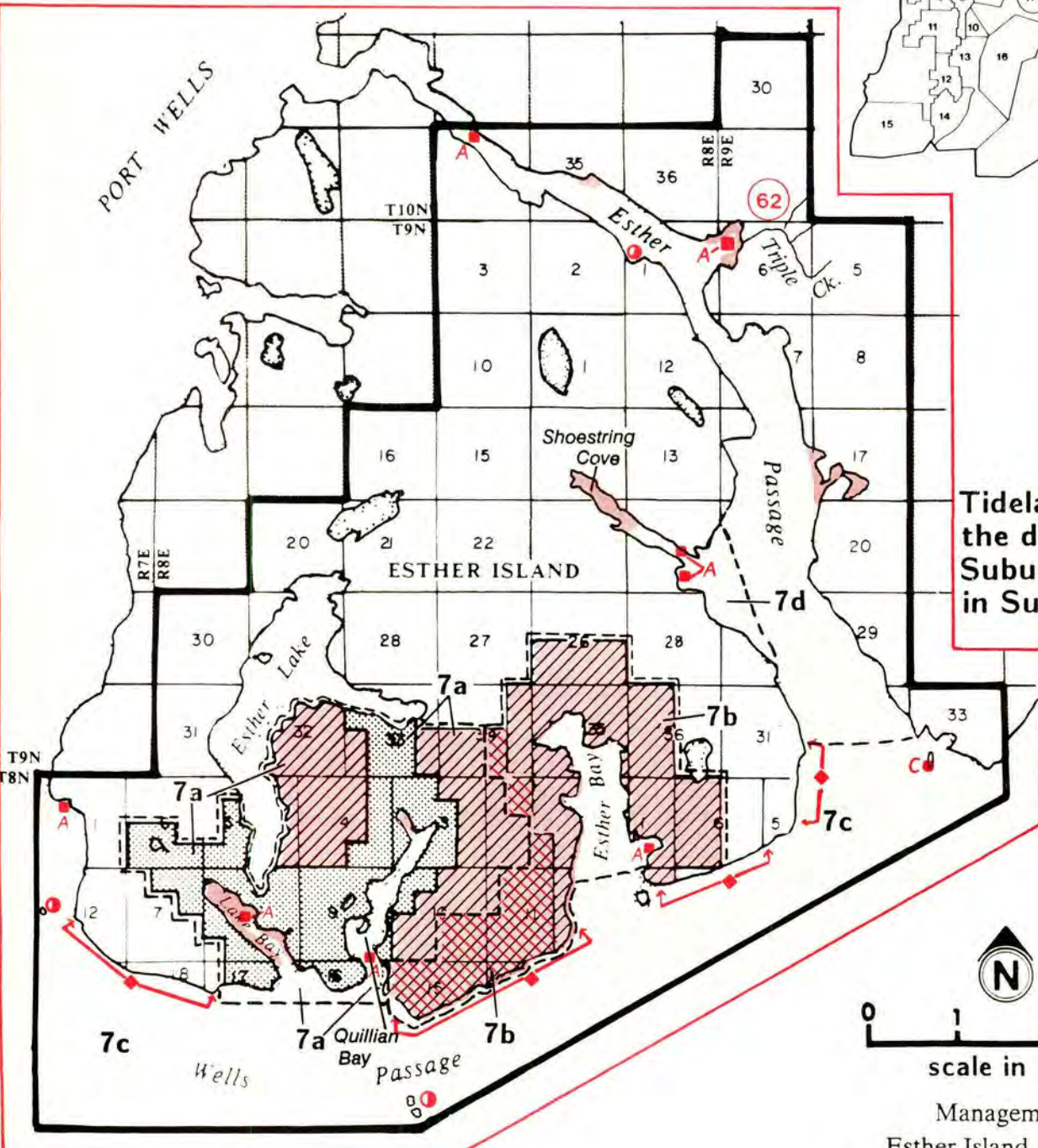
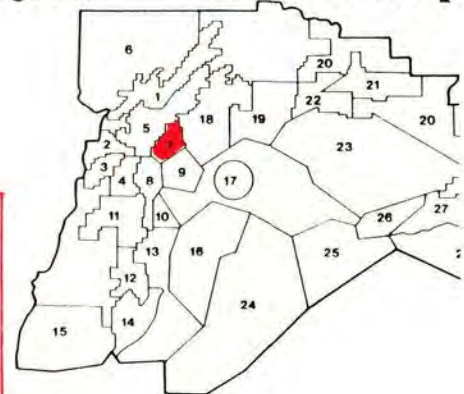
-  Anchorages
-  Campsites

### HARVEST AREAS

-  Concentrated Purse Seine/Gill Net Area

\*See page 3-3.

## Location Map



Tidelands outside the designated Subunits are in Subunit 7e

