





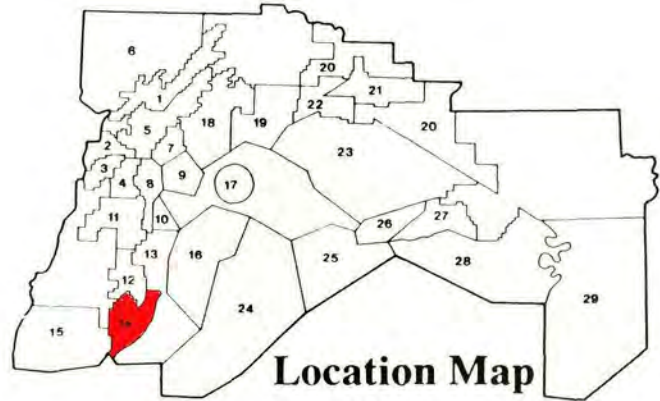
# MANAGEMENT UNIT 14

## Port Bainbridge

### LAND OWNERSHIP



-  Native Owned
-  Native Selected
-  U.S. Forest Service

-  Management Unit Boundary
-  Subunit Boundary






### RESOURCE INFORMATION\*


#### RECREATION

-  Anchorages
-  Campsites

#### CRUCIAL RATED HABITAT

-  Seal Haulout
  -  Bird Rookery
  -  Estuary
- Numbered estuaries closed to mineral location. See Appendix D.  
Example: **73**

#### HARVEST AREAS

-  Purse Seine Hook-off

\*See page 3-3.

