



**LAND OWNERSHIP**

-  State Owned
-  State Selected
-  Native Owned
-  Native Selected
-  U.S. Forest Service
-  Private Land



-  Management Unit Boundary
-  Subunit Boundary

**RESOURCE INFORMATION\***


**CRUCIAL RATED HABITAT**

-  Bird Rookery
  -  Seal Haulout
  -  Sea Lion Haulout
  -  Estuary
- Numbered estuaries closed to mineral location. See Appendix D. Example: 73

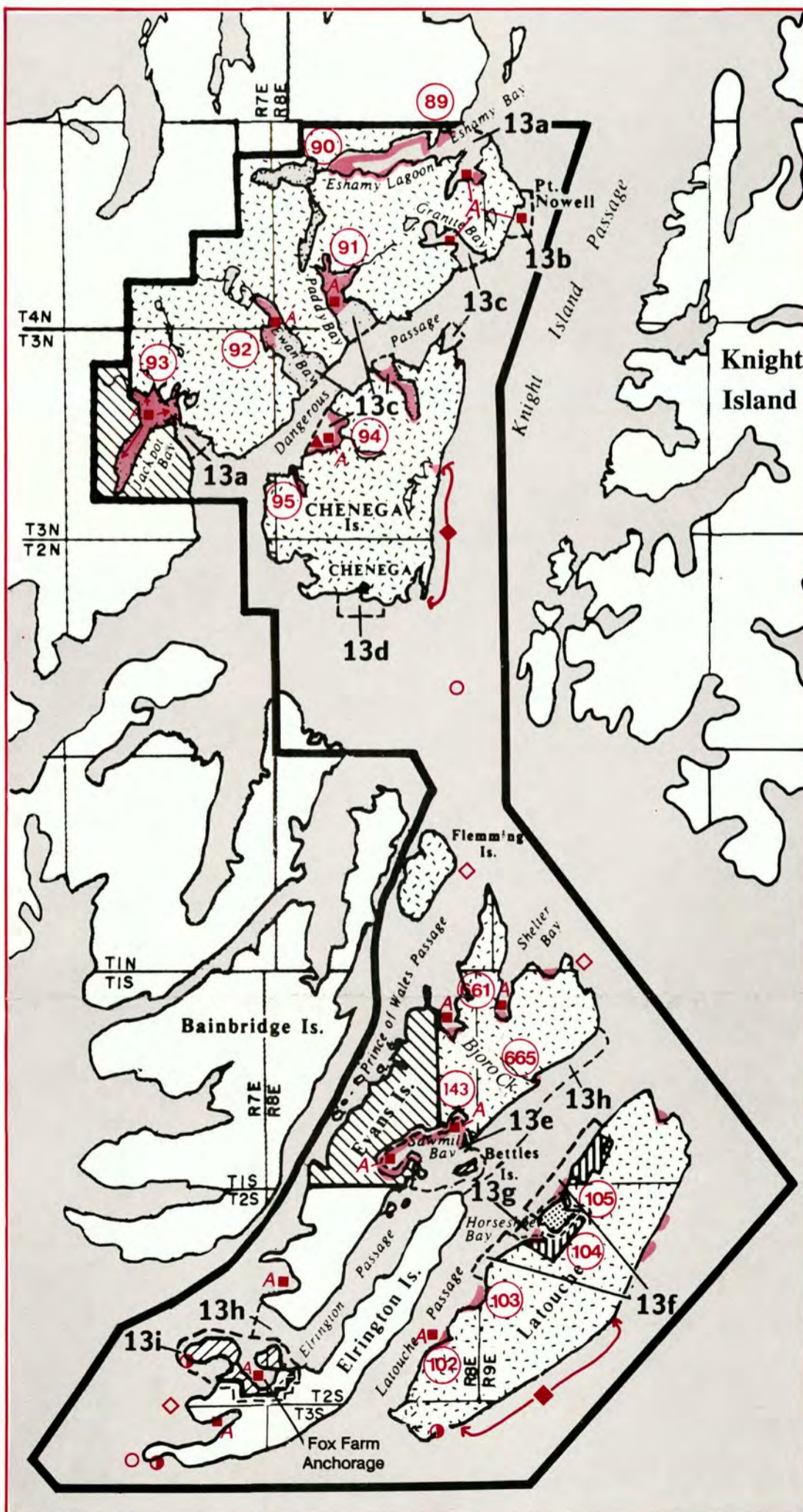
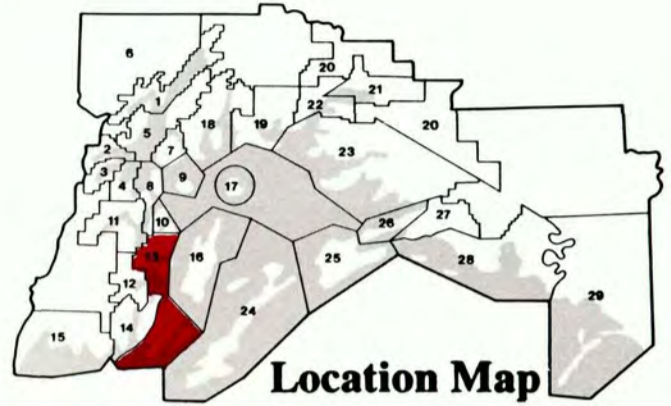
**HARVEST AREAS**

-  Purse Seine Hook-off
-  Concentrated Purse Seine/Gill Net Area

**RECREATION**

-  Anchorages

\*See page 3-3.



Tidelands outside the designated Subunits are in Subunit 13j