



# Port Nellie Juan

## LAND OWNERSHIP

-  Native Selected
-  U.S. Forest Service



 Management Unit Boundary

## RESOURCE INFORMATION\*

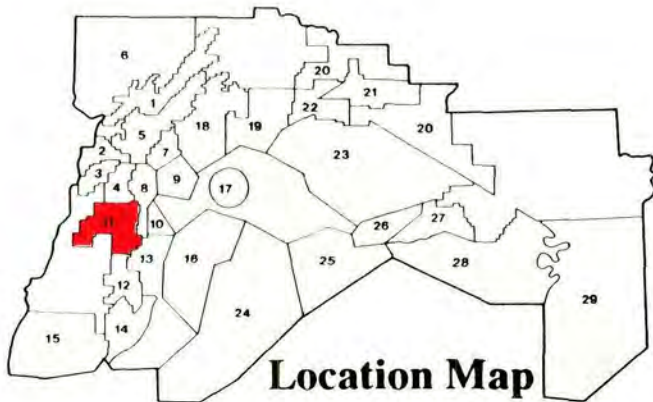
### CRUCIAL RATED HABITAT

-  Seal Haulout
-  Estuary
- Numbered estuaries closed to mineral location. See Appendix D. Example: 

### RECREATION

-  Anchorages
-  Campsites

\*See page 3-3.



The State owns all tidelands within this unit.

