





Northeast Alaska Area Plan Map 3-3b


Yukon Flats Region Planning Units and Designations


- 


Planning Units
- 


RS 2477
- 


State Land
- 

State Selected Land
- 

Private or Other Land
- 

Native Land
- 

Native Selected Land
- 

BLM Land
- 

NPS/USFWS

Unit Designations

- Y-08 Pr
- Y-09 Ma, Ha
- Y-10 Pr
- Y-11 Pr
- Y-12 Se
- Y-13 Ha, Hv, Rd
- Y-15 Ha, Hv



Land use designations only apply to land owned by the State Department of Natural Resources, as indicated by the management units on this map. There are some small private parcels contained within these units but the designation does not apply to these non-state lands.

This map is for graphic representation only and is intended to be used only as a guide.

Created: August 2025
DS, DNR, DMLW, RADS
Projected Coordinate System: NAD 1983
UTM Zone 6 North

