










**Northeast Alaska Area Plan
Map 1
Planning Area and
Generalized Land Status**

-  Planning Boundary
-  Highways
-  State Land
-  State Selected Land
-  Private or Other Land
-  Native Land
-  Native Selected Land
-  BLM Land
-  NPS/USFWS



The State of Alaska makes no expressed or implied warranties (including warranties of merchantability and fitness) with respect to the character, function, or capabilities of this product or its appropriateness for any user's purposes. In no event will the State of Alaska be liable for any incidental, indirect, special, consequential or other damages suffered by the user or any other person or entity whether from use of the product, any failure thereof or otherwise, and in no event will the State of Alaska's liability to you or anyone else exceed the fee paid for the product.

Created: March 2026
DS, DNR, DMLW, RADS
Projected Coordinate System: NAD 1983
UTM Zone 6 North