










Northeast Alaska Area Plan Map C-1

Mineral Order 1291

-  Planning Units
-  MO 1291 Closing Areas
-  MO 1291 Opening Areas
-  Highways
-  RS 2477
-  Arctic Region
-  Yukon Flats Region
-  Interior Highlands Region
-  Dalton Corridor Region

Unit Affected by MO 1291

Opening	Closing
I-11	D-02
I-12	I-06
	I-08
	I-09
	I-14
	I-18
	I-20
	Y-03
	Y-04



Land use designations only apply to land owned by the State Department of Natural Resources, as indicated by the management units on this map. There are some small private parcels contained within these units but the designation does not apply to these non-state lands.

This map is for graphic representation only and is intended to be used only as a guide.

Created: March 2026
DS, DNR, DMLW, RADS
Projected Coordinate System: NAD 1983
UTM Zone 6 North

