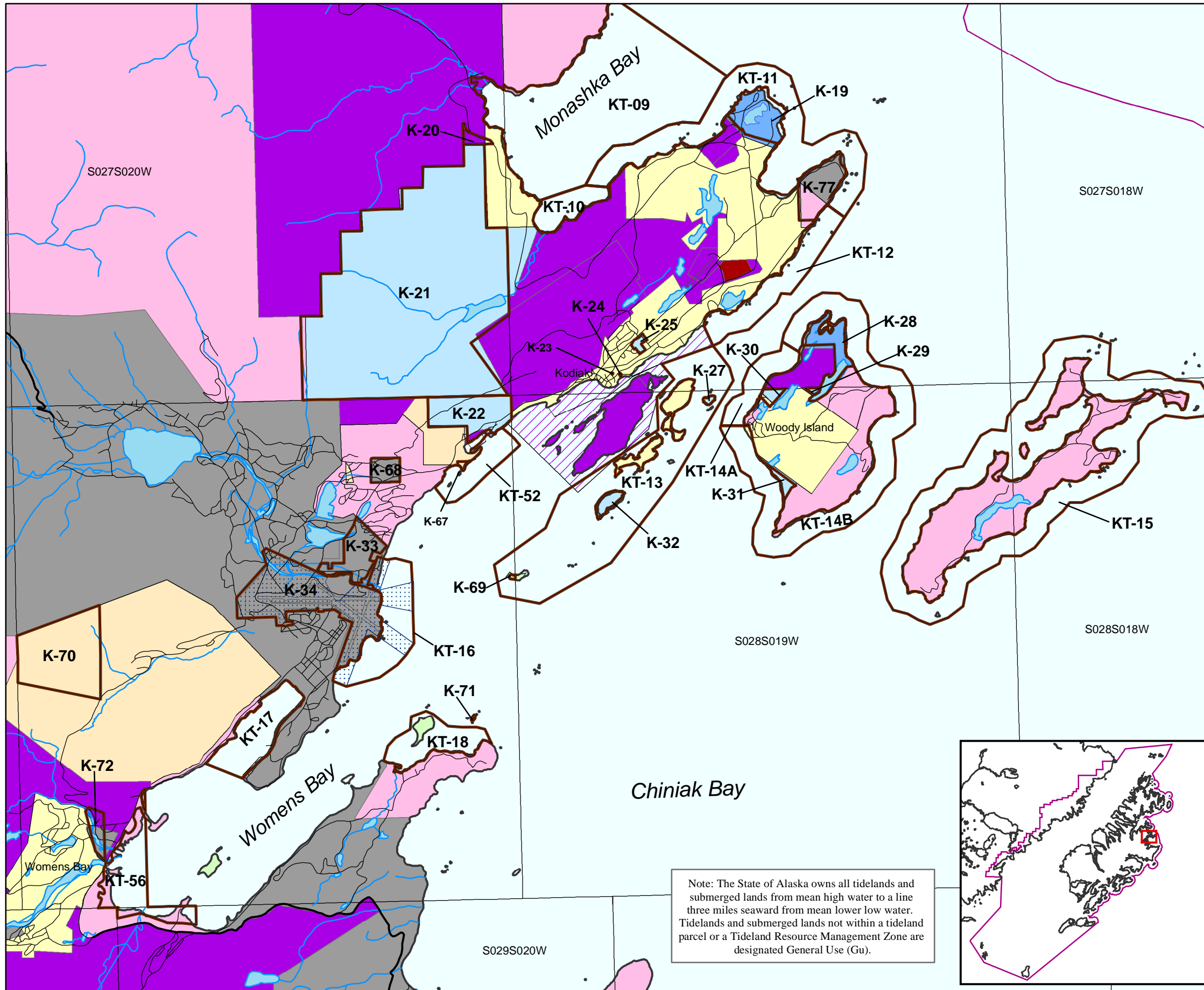




MAP 3-5 Kodiak Region














Parcels and Designations

Upland Parcels:		Tideland Parcels:	
K-19	Pr	KT-09	Rd, Ha
K-20	Ma	KT-10	Ha, Hv, Rd
K-21	W	KT-11	Rd, Hv
K-22	Gu	KT-12	Sd
K-23	Pr	KT-13	Rd
K-24	Pr	KT-14A	Sd
K-25	Pr	KT-14B	Gu
K-27	Pr	KT-15	Ha, Rd
K-28	Pr	KT-16	Ha, Hv
K-29	Se	KT-17	Wd
K-30	Se	KT-18	Ha, Hv
K-31	Rd	KT-52	Rd
K-32	Rd	KT-56	Rd, Hv
K-33	Pr		
K-34	Pr		
K-67	Rd		
K-68	Se		
K-69	Rd, Hr		
K-70	Gu		
K-71	Rd		
K-72	Rd		
K-77	Gu		

LEGEND

-  Plan Boundary
-  Management Unit Boundary

Land Ownership

-  State Land
-  State Park, Recreation Area, or Historical Park
-  Limited State Holding Land
-  National Park & Preserve, or Wildlife Refuge
-  Bureau of Land Management Land
-  Military Lands
-  University Land
-  Municipal Land
-  Municipal and/or Private Tidelands
-  Native Corporation Patented & Selected Land
-  Private or Other Land

Area of Detail