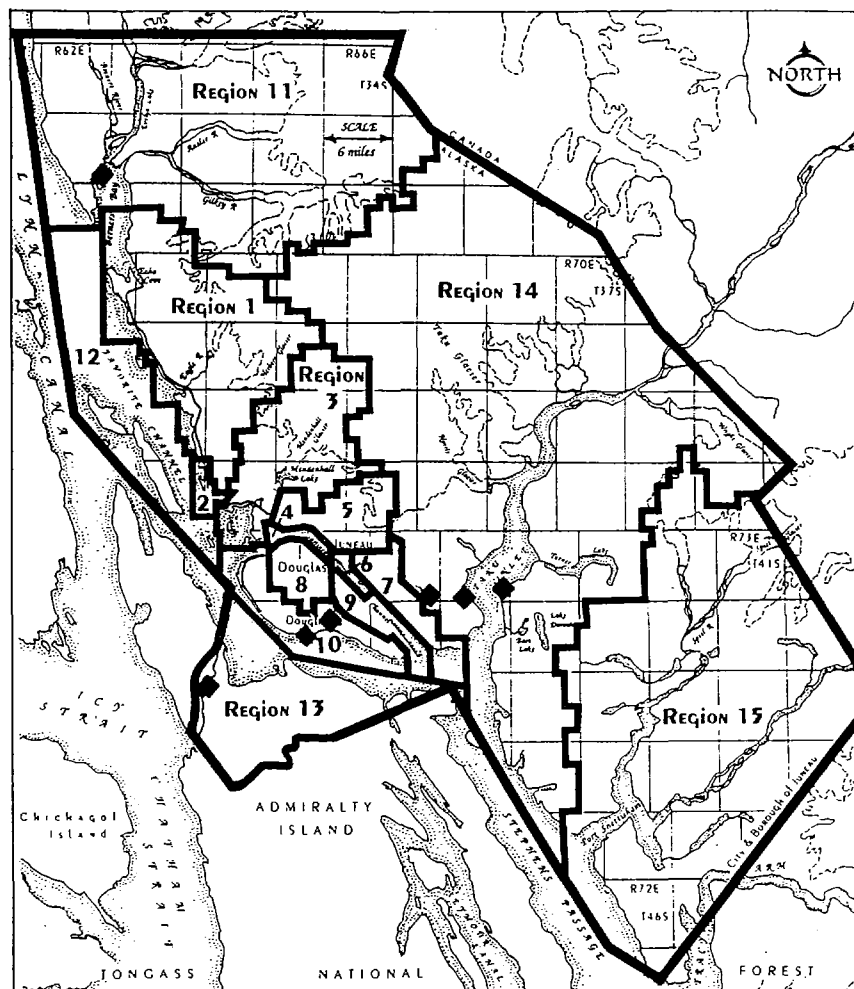


## APPENDIX D

# Recent National Forest Community Grant Selections

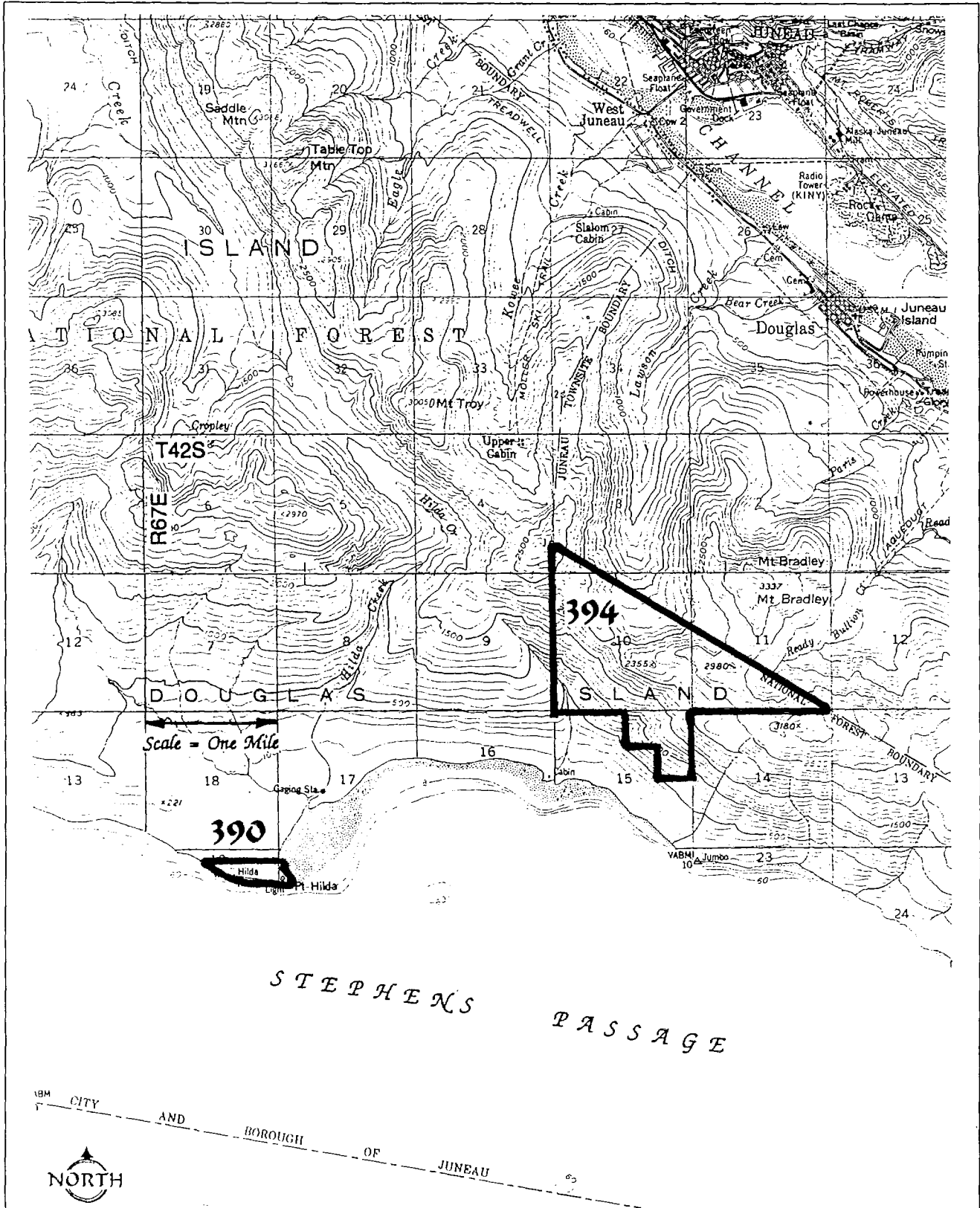
## Introduction

After the plan was adopted, seven additional parcels were selected by the state in the planning area. These parcels are shown on the following maps. The selections took place under the National Forest Community Grant (NFCG) entitlement program based on Section 6(a) of the Alaska Statehood Act. Although the parcels are neither designated nor classified, management intent for the units within which they are located and Chapter 2 guidelines apply.

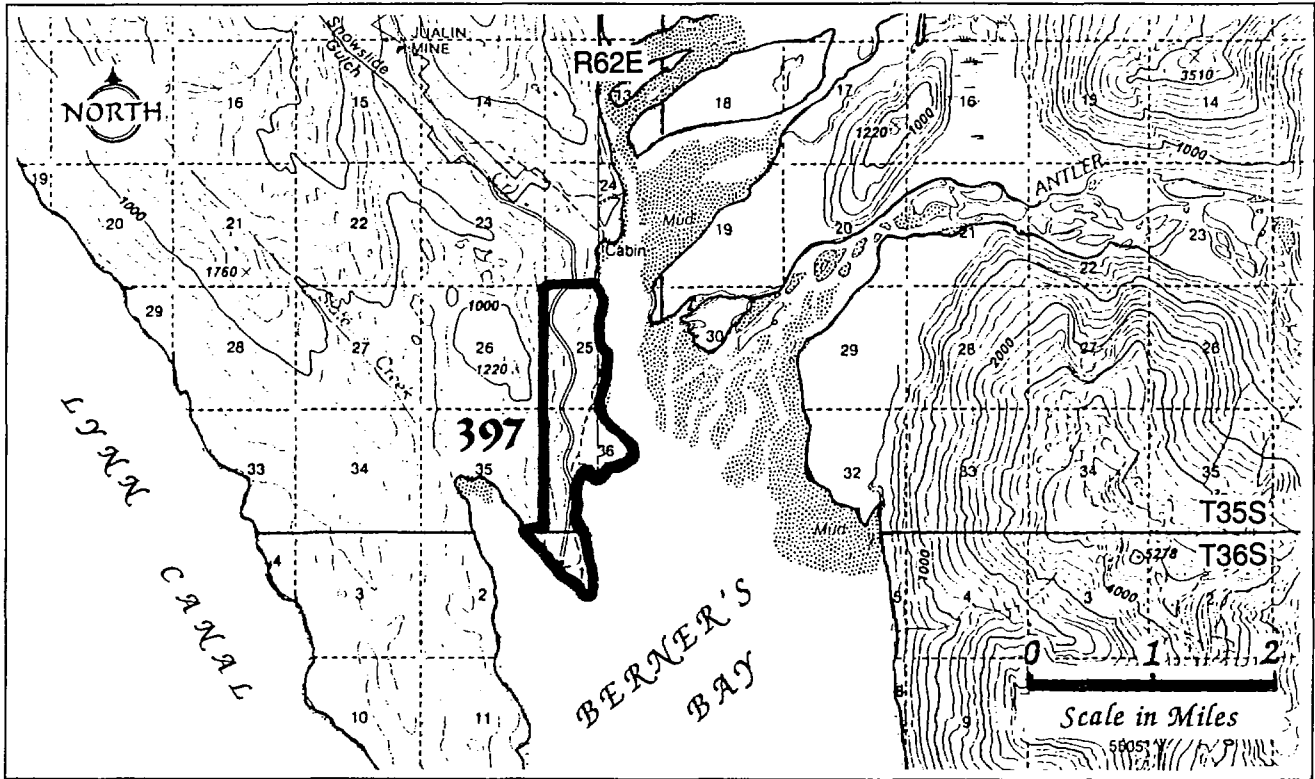


## Location Map

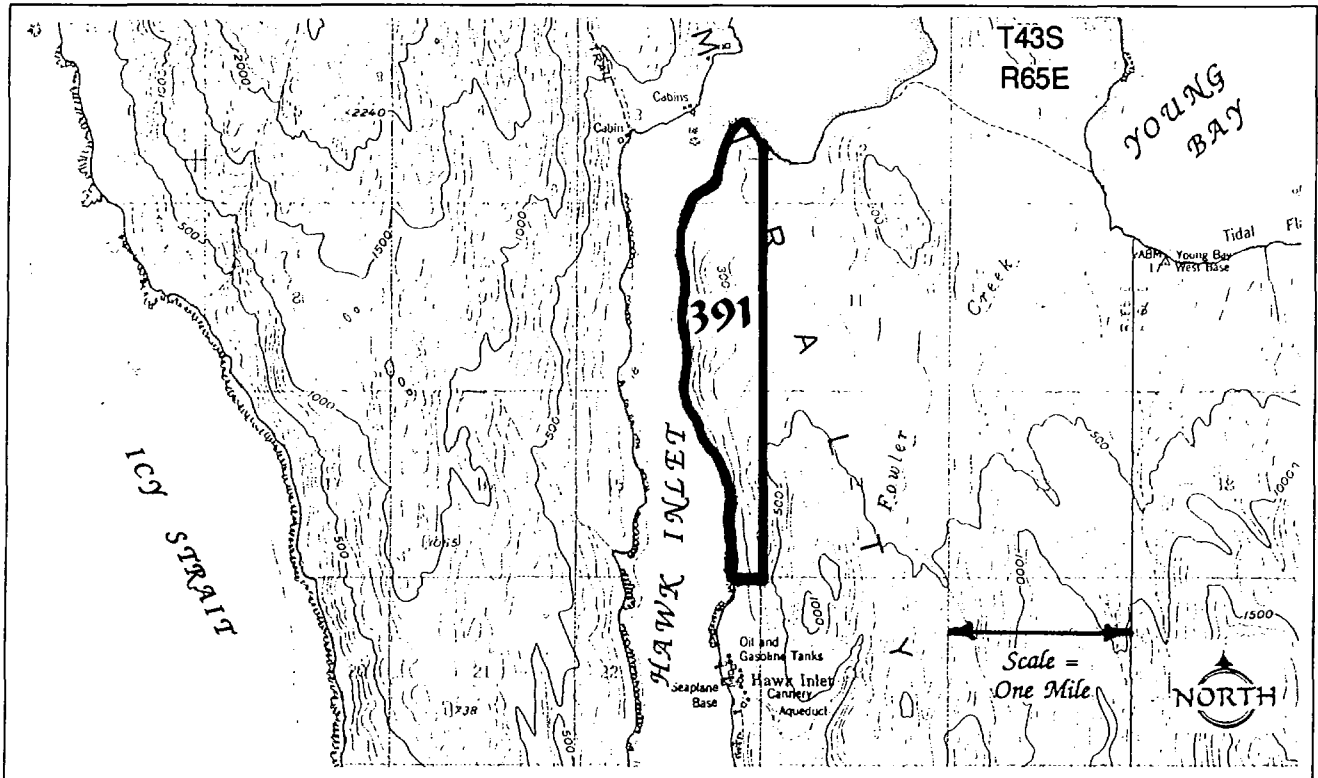
# NFCG 390 & 394 - Unit 10b



### NFCG 397 - Unit 11b



### NFCG 391 - Unit 13a



# NFCQ 392, 393, & 395 - Unit 14a

