




Eastern Tanana Area Plan Map 3-2a Fairbanks Region Fairbanks Area Detail and Unit Boundaries

Legend

-  Fairbanks Region Boundary
-  ETAP Boundary
-  State Lands-ETAP Planning Units

Land Status

-  Borough Lands
-  Private Lands
-  Native Lands
-  Military - Federal Lands
-  BLM - Federal Lands
-  Native Selections

Unit Designations

F-11	Ha, Rd	F-45	Se	F-78	Ha, Rd
F-16	Mi	F-46	Se	F-84	Ha
F-17	Ha, Rd	F-47	F	F-85	Pr
F-18	Se	F-48	F	F-86	Ag
F-19	Mi, Rd	F-49	Se	F-87	Ha
F-21	F	F-50	Ag	F-130	Se
F-22	Mi	F-51	Wr	F-131	Ha, Rd
F-23	Se	F-52	Se	F-132	Rd
F-24	Mi, Ha	F-53	Se	F-134	Rp
F-25	Se	F-54	Wr	F-137	Se
F-26	Se	F-55	Pr	F-139	Ma
F-27	Se	F-56	Rm	F-144	Mi, Rd
F-33	F	F-57	Ag	F-145	Se
F-39	Se	F-58	Se	F-147	Se
F-40	Se	F-59	Ha	F-148	F
F-41	Se	F-67	Se	L-01	LDA
F-42	Se	F-73	Ag	L-02	LDA
F-43	Ha, Rd	F-74	Se	L-04	LDA
F-44	Se	F-75	Rm		



Land use designations only apply to land owned by the State Department of Natural Resources, as indicated by the management units on this map. There are some small private parcels contained within these units but the designations do not apply to these non-state lands.

*This map is for graphic representation only and is intended to be used only as a guide.
Created: May, 2020 LJE, DNR, DMLW, RADS
Projected Coordinate System: NAD 1983 UTM Zone 6 North*

1:160,000

