


# CENTRAL/SOUTHERN SOUTHEAST AREA PLAN

Adopted November 2000




Alaska Department of Natural Resources  
Division of Mining, Land & Water  
Resource Assessment & Development Section



Alaska Department of  
**NATURAL  
RESOURCES**

# CENTRAL/SOUTHERN SOUTHEAST AREA PLAN

**Adopted November 2000**



Alaska Department of Natural Resources  
Division of Mining, Land & Water  
Resource Assessment & Development Section



Alaska Department of  
**NATURAL  
RESOURCES**

This document has been released by the Department of Natural Resources, Division of Mining, Land & Water, Resource Assessment & Development Section, for the purpose of informing the public about the Northern Southeast Area Plan, at a cost of \$29.35 per copy, in Anchorage AK.



# STATE OF ALASKA


## DEPARTMENT OF NATURAL RESOURCES

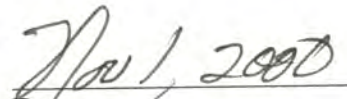
OFFICE OF THE COMMISSIONER

TONY KNOWLES, GOVERNOR

- 400 WILLOUGHBY AVENUE  
JUNEAU, ALASKA 99801-1796  
PHONE: (907) 465-2400  
FAX: (907) 465-3886
- 550 WEST 7<sup>TH</sup> AVE., SUITE 1400  
ANCHORAGE, ALASKA 99501  
PHONE: (907) 269-8431  
FAX: (907) 269-8918

The Commissioner of the Department of Natural Resources finds that the Central/Southern Southeast Area Plan meets the requirements of AS 38.04.065 and 11 AAC 55.010 – 55.030 for land use plans, and hereby adopts the plan. The Department of Natural Resources will manage state land in the planning area consistent with the plan.

  
\_\_\_\_\_  
Pat Pourchot, Commissioner  
DEPARTMENT OF NATURAL RESOURCES

  
\_\_\_\_\_  
Date


# STATE OF ALASKA

TONY KNOWLES, GOVERNOR

**DEPARTMENT OF FISH AND GAME**  
OFFICE OF THE COMMISSIONER

P.O. BOX 25526  
JUNEAU, ALASKA 99802-5526  
PHONE: (907) 465-4100  
FACSIMILE: (907) 465-2332

The Alaska Department of Fish and Game assisted the Alaska Department of Natural Resources in preparing the Central/Southern Southeast Area plan. We appreciated the opportunity to represent fish and wildlife habitat and human uses of fish and wildlife during preparation of this plan. ADF&G will use the plan's policies and guidelines in its decision-making to the extent consistent with its constitutional and statutory mandates and new information available during project level review and planning. When the Department of Natural Resources decides to offer a state timber sale in areas intended for long-term retention in state ownership, the Alaska Department Fish and Game will work with the DNR during the forest land use planning process to provide the necessary protection for fish and wildlife resources.

  
\_\_\_\_\_  
Frank Rue, Commissioner  
DEPARTMENT OF FISH AND GAME

3.5.01  
Date

# Central/Southern Southeast Area Plan Table of Contents



## CHAPTER 1 – INTRODUCTION

**INTRODUCTION AND BACKGROUND.....1**

*Summary of Purpose of the Plan..... 1*

*Description of the Planning Area ..... 1*

*Submerged Lands, Tidelands, Uplands, and Shorelands as Described in This Plan..... 1*

*Planning Area ..... 2*

*How the Plan is Organized ..... 2*

*Why this Plan Was Developed ..... 5*

*The Mandate ..... 5*

*What the Plan Will Do ..... 6*

*How This Plan is Used..... 6*

*The Relationship Between the Central/Southern Southeast Area Plan and Other Plans..... 6*

*How the Plan Was Developed..... 7*

*Process of Plan Preparation..... 7*

*Who Developed the Plan?..... 7*

*Uses and Resources Within the Planning Area..... 8*

*What the Plan Won't Do..... 9*

*Planning Period..... 10*

**SUMMARY OF PLAN ACTIONS .....10**

*Management Intent ..... 8*

*Land Use Designations ..... 9*

*Management Guidelines ..... 9*

*Classifications..... 9*

*Summary of Plan Implementation and Modification ..... 9*

## CHAPTER 2 – AREAWIDE LAND MANAGEMENT POLICIES

**INTRODUCTION.....1**

*Definitions..... 1*

*Goals..... 1*

*Management Intent ..... 2*

*General Framework of the Plan ..... 2*

*Guidelines by Activity or Resource Value..... 3*

*General ..... 3*

*Other State Land..... 4*

**AQUATIC FARMING .....5**

**COORDINATION AND PUBLIC NOTICE .....8**

**CULTURAL RESOURCES .....9**

**FISH AND WILDLIFE HABITAT AND HARVEST AREAS .....11**

    Goals.....11

    Management Guidelines: Habitat Areas.....11

    Management Guidelines: Harvest Areas .....16

    Management Guidelines: Special Management Areas  
        — Tidelands & Submerged Lands;Other.....18

**FLOATING FACILITIES .....22**

**FORESTRY.....26**

**INSTREAM FLOW .....34**

**MATERIAL SITES .....35**

**RECREATION, TOURISM, AND SCENIC RESOURCES .....36**

**SETTLEMENT .....40**

**SHORELINES, STREAM CORRIDORS AND COASTAL AREAS .....45**

**SUBSURFACE RESOURCES .....50**

**TRAIL AND PUBLIC ACCESS MANAGEMENT.....53**

    Goal .....53

    Management Guidelines: Trails.....53

    Management Guidelines: Public Access .....55

**CHAPTER 3 – LAND MANAGEMENT POLICIES FOR EACH MANAGEMENT UNIT**

**INTRODUCTION.....1**

    Land Use Designations .....1

    Designations Used in This Plan.....2

    Explanation of Mineral Designations .....6

    Management Intent .....6

    Management Guidelines .....7

    Duration and Flexibility of Plan.....7

    Glossary.....8

**REGIONAL SETTING.....8**

**PHYSICAL CHARACTERISTICS .....11**

*Topography..... 11*

*Soils..... 12*

*Biotic Communities..... 12*

*Terrestrial Vegetation..... 12*

**PLAN STRUCTURE.....15**

*Planning Regions..... 15*

*Parcel Identification..... 15*

*Regional Descriptions..... 16*

*Maps used in Regional Descriptions..... 17*

*Resource Allocation Tables..... 17*

**REGION SUMMARIES**

**Region 1 – Sumdum-Stephens Passage ..... 19**

*Background..... 21*

*State Lands..... 21*

*Acreage..... 21*

*Physical Features..... 22*

*Access..... 22*

*Uses and Resources..... 22*

*Management Constraints and Considerations..... 23*

*Management of State Land..... 23*

**Region 2 – Kuiu/West Kupreanof..... 53**

*Background..... 53*

*State Lands..... 53*

*Acreage..... 54*

*Access..... 54*

*Physical Features..... 54*

*Uses and Resources..... 54*

*Tidelands..... 55*

*Management Constraints and Considerations..... 55*

*Management of State Lands..... 55*

**Region 3 – Petersburg ..... 97**

*Background..... 97*

*State Lands..... 97*

*Acreage..... 98*

*Physical Features..... 98*

*Access..... 99*

*Uses and Resources..... 99*

*Management Constraints and Considerations..... 100*

*Management of State Lands..... 101*



**Region 4 – Wrangell.....169**

*Background.....169*

*State Lands.....169*

*Acreage.....170*

*Physical Features.....170*

*Uses and Resources.....171*

*Management Constraints and Considerations.....172*

*Management of State Lands.....172*

**Region 5 – Ketchikan.....233**

*Background.....233*

*State Lands.....233*

*Acreage.....234*

*Physical Features.....234*

*Access.....235*

*Uses and Resources.....235*

*Management Constraints and Considerations.....237*

*Management of State Lands.....237*

**Navigable Rivers and Lakes**

**Management Intent of Navigable Water Bodies..... 325**

*Background.....325*

*Public Trust Doctrine.....325*

*Management Intent: Specific Rivers and Lakes.....327*

*Management Intent: Other Rivers and Lakes.....327*

**CHAPTER 4 – IMPLEMENTATION AND RECOMMENDATIONS**

**INTRODUCTION.....1**

*State Land Classification.....1*

*Relationship of Designations to Classifications and Conversion of Plan Designations into Classifications.....4*

*Public Trust Doctrine.....6*

*Surface Leasing.....6*

*Classification Order.....6*

*Alaska Coastal Management Program.....7*

*Municipal Entitlement.....7*

*Land Selections and Selection Priorities.....8*

*Proposed Selection Relinquishments.....9*

*Coordination with Federal Land Management.....14*

*Mineral Order.....14*

*Proposed Additions to the State Marine Park System.....14*

*Procedures for Plan Changes.....15*

**List of Maps** **Page**

**CHAPTER 1**

*Map 1-1: – Central/Southern Southeast Planning Area & Planning Regions..... 1-3*

**CHAPTER 2**

*Map 2-1: – Tideland Resource Management Zones..... 2-19*

**CHAPTER 3**

*Map 3-1: Central/Southern Southeast Area & Regions ..... 3-9*

**Region 1 – Sumdum-Stephens Passage**

**Region Maps**

*Map 3-2: Sumdum-Stephens Passage Planning Region..... 3-25*  
*Map 3-3: Sumdum-Stephens Passage – North..... 3-27*  
*Map 3-4: Sumdum-Stephens Passage – Central..... 3-29*  
*Map 3-5: Sumdum-Stephens Passage – South ..... 3-31*

**Region 2 – Kuiu/West Kupreanof**

**Region Maps**

*Map 3-6: Kuiu/West Kupreanof Planning Region ..... 3-59*  
*Map 3-7: Kuiu/West Kupreanof – North..... 3-61*  
*Map 3-8: Kuiu/West Kupreanof – Central..... 3-63*  
*Map 3-9: Kuiu/West Kupreanof – South ..... 3-65*

**Region 3 – Petersburg**

**Region Maps**

*Map 3-10: Petersburg Planning Region ..... 3-105*  
*Map 3-11: Petersburg – North..... 3-107*  
*Map 3-12: Petersburg – Central..... 3-109*  
*Map 3-13: Petersburg Inset Map..... 3-111*  
*Map 3-14: Petersburg – East..... 3-113*

**Subdivision Maps**

*Thomas Bay Alaska Subdivision: ASLS 81-235 ..... 3-115*  
*Frederich Point North Subdivision: ASLS 83-31 ..... 3-116*  
*Frederick Point East Subdivision: ASLS 83-32..... 3-117*  
*Wrangell Narrows Subdivision: ASLS 79-182 ..... 3-118*  
*Keene Channel & Beecher Pass Subdivision: ASLS 82-79..... 3-119*  
*Wrangell Narrows Subdivision: ASLS 81-7 ..... 3-120*

|  |       |
|--|-------|
| <i>Sumner Strait Subdivision: ASLS 88-88</i> ..... | 3-121 |
| <i>Duncan Canal Subdivision: ASLS 81-9</i> .....   | 3-122 |

## **Region 4 – Wrangell**

### **Region Maps**

|  |       |
|--|-------|
| <i>Map 3-15: Wrangell Planning Region</i> .....          | 3-175 |
| <i>Map 3-16: Wrangell – Central</i> .....                | 3-177 |
| <i>Map 3-17: Wrangell – South</i> .....                  | 3-179 |
| <i>Map 3-18: Wrangell – Thoms Creek Inset Map</i> .....  | 3-181 |
| <i>Map 3-19: Wrangell Inset Map</i> .....                | 3-183 |
| <i>Map 3-20: Wrangell – East (Bradfield Canal)</i> ..... | 3-185 |

### **Subdivision Maps**

|  |       |
|--|-------|
| <i>Zimovia Strait Lots: USS 3709 &amp; 3403</i> .....    | 3-187 |
| <i>Wrangell Island East Subdivision: ASLS 83-8</i> ..... | 3-188 |
| <i>Wrangell Island West Subdivision: ASLS 83-7</i> ..... | 3-189 |
| <i>Olive Cove Subdivision: ASLS 81-233</i> .....         | 3-190 |
| <i>Thoms Place Subdivision: ASLS 81-234</i> .....        | 3-191 |

## **Region 5 – Ketchikan**

### **Region Maps**

|  |       |
|--|-------|
| <i>Map 3-21: Ketchikan Planning Region</i> .....                 | 3-241 |
| <i>Map 3-22: Ketchikan – Cleveland Peninsula Subregion</i> ..... | 3-243 |
| <i>Map 3-23: Ketchikan – Central</i> .....                       | 3-245 |
| <i>Map 3-24: Ketchikan – North Inset Map</i> .....               | 3-247 |
| <i>Map 3-25: Ketchikan – South Inset Map</i> .....               | 3-249 |
| <i>Map 3-26: Ketchikan – South</i> .....                         | 3-251 |
| <i>Map 3-27: Ketchikan – Northeast</i> .....                     | 3-253 |
| <i>Map 3-28: Ketchikan – East</i> .....                          | 3-255 |
| <i>Map 3-29: Ketchikan – Southeast</i> .....                     | 3-257 |
| <i>Map 3-30: Ketchikan – Hyder Subunit</i> .....                 | 3-259 |

### **Subdivision Maps**

|  |       |
|--|-------|
| <i>Hyder Community: USS 1428</i> .....   | 3-261 |
| <i>Deep Bay (at Moser Bay): USS 2816 &amp; 2817</i> .....                      | 3-262 |
| <i>Upper George Inlet Subdivision: ASLS 84-39</i> .....                        | 3-263 |
| <i>Mud Bight Alaska Subdivision: ASLS 79-243</i> .....                         | 3-264 |
| <i>Vallenar Bay Subdivision: ASLS 85-86</i> .....                              | 3-265 |
| <i>Lot A, 5<sup>th</sup> and Jackson: ASLS 83-148</i> .....                    | 3-266 |
| <i>George Inlet (Herring Cove Area): USS 2403, 2801, 3385 &amp; 3397</i> ..... | 3-267 |
| <i>Mountain Point Subdivision: ASLS 80-187</i> .....                           | 3-268 |

**List of Figures and Tables** **Page**

**CHAPTER 1**

*Figure 1.1 – Submerged Lands, Tidelands, Uplands & Shorelands*..... 1-2

**CHAPTER 3**

**Region 1. Sumdum-Stephens Passage**

**Tables**

*Use Designation by Parcel – Sumdum-Stephens Passage Region*..... 3-33

**Resource Allocation Tables**

*Upland Large Tracts* ..... 3-35  
*Tideland Large Tracts*..... 3-39  
*Tideland Small Tracts* ..... 3-51

**Region 2. Kuiu/Western Kupreanof Island**

**Tables**

*Use Designations by Parcel – Kuiu/West Kupreanof Planning Region*..... 3-59

**Resource Allocation Tables**

*Upland Large Tracts* ..... 3-71  
*Tideland Large Tracts*..... 3-75  
*Tideland Small Tracts* ..... 3-95

**Region 3. Petersburg**

**Tables**

*Use Designations by Parcel – Petersburg Region* ..... 3-123

**Resource Allocation Tables**

*Upland Large Tracts* ..... 3-127  
*Tideland Large Tracts*..... 3-147  
*Tideland Small Tracts* ..... 3-167

**Region 4. Wrangell**

**Tables**

*Use Designations by Parcel – Wrangell Region* ..... 3-193

**Resource Allocation Tables**

*Upland Large Tracts* ..... 3-197  
*Tideland Large Tracts*..... 3-213  
*Tideland Small Tracts* ..... 3-231

**Region 5. Ketchikan**

**Tables**

*Use Designations by Parcel – Ketchikan Region*..... 3-269

**Resource Allocation Tables**

*Upland Large Tracts* ..... 3-275  
*Tideland Large Tracts* ..... 3-299  
*Tideland Small Tracts* ..... 3-323

**CHAPTER 4**

*Table 4-1(a): Acreages Associated with Upland Designations* .....4  
*Table 4-1(b): Acreages Associated with Tideland, Submerged Land,  
 and Shoreland Designations*.....5  
*Table 4-2(a): Upland Designations – Conversion to Classifications* .....5  
*Table 4-2(b): Tideland, Submerged Land, and Shoreland Designations –  
 Conversion to Classifications* .....6  
*Table 4-3: Acres of State Lands Classified*.....7  
*Table 4-4: Status of NFCG Selections* .....9  
*Table 4-5: Remaining NFCG Selections*.....12  
*Table 4-6: Proposed Additions to the State Marine Park System*.....15

## Appendices

|  |               |
|--|---------------|
| <i>APPENDIX A: GLOSSARY</i>                        | A-1 thru A-16 |
| <i>APPENDIX B: MINERAL CLOSING ORDER</i>           | B-1 thru B-6  |
| <i>APPENDIX C: ADF&amp;G WILDLIFE BIBLIOGRAPHY</i> | C-1 thru C-4  |
| <i>APPENDIX D: LAND CLASSIFICATION ORDER</i>       | D-1           |
| <i>APPENDIX E: INDEX</i>                           | E-1 thru      |