

— Kanektok River **■ Kagati & Pegati Lakes**

This map is based on the most recent data available; however the actual and/or historical location of the waters involved may differ from that shown on this map due to the changes in the waters over time. Land status describes ownership types within a section. Please note that Land Status may not cover entire section; please refer to the appropriate title documents in order to determine precise land ownership.

The State of Alaska makes no expressed or implied warranties (including warranties of merchantability and fitness) with respect to the character, function, or capabilities of this product or its appropriateness for any user's purposes. In no event will the State of Alaska be liable for any incidental, indirect, special, consequential or other damages suffered by the user or any other person or entity whether from use of the product, any failure thereof or otherwise, and in no event will the State of Alaska's liability to you or anyone else exceed the fee paid for the product.

0 3 6 12 18 Miles

1:270,000

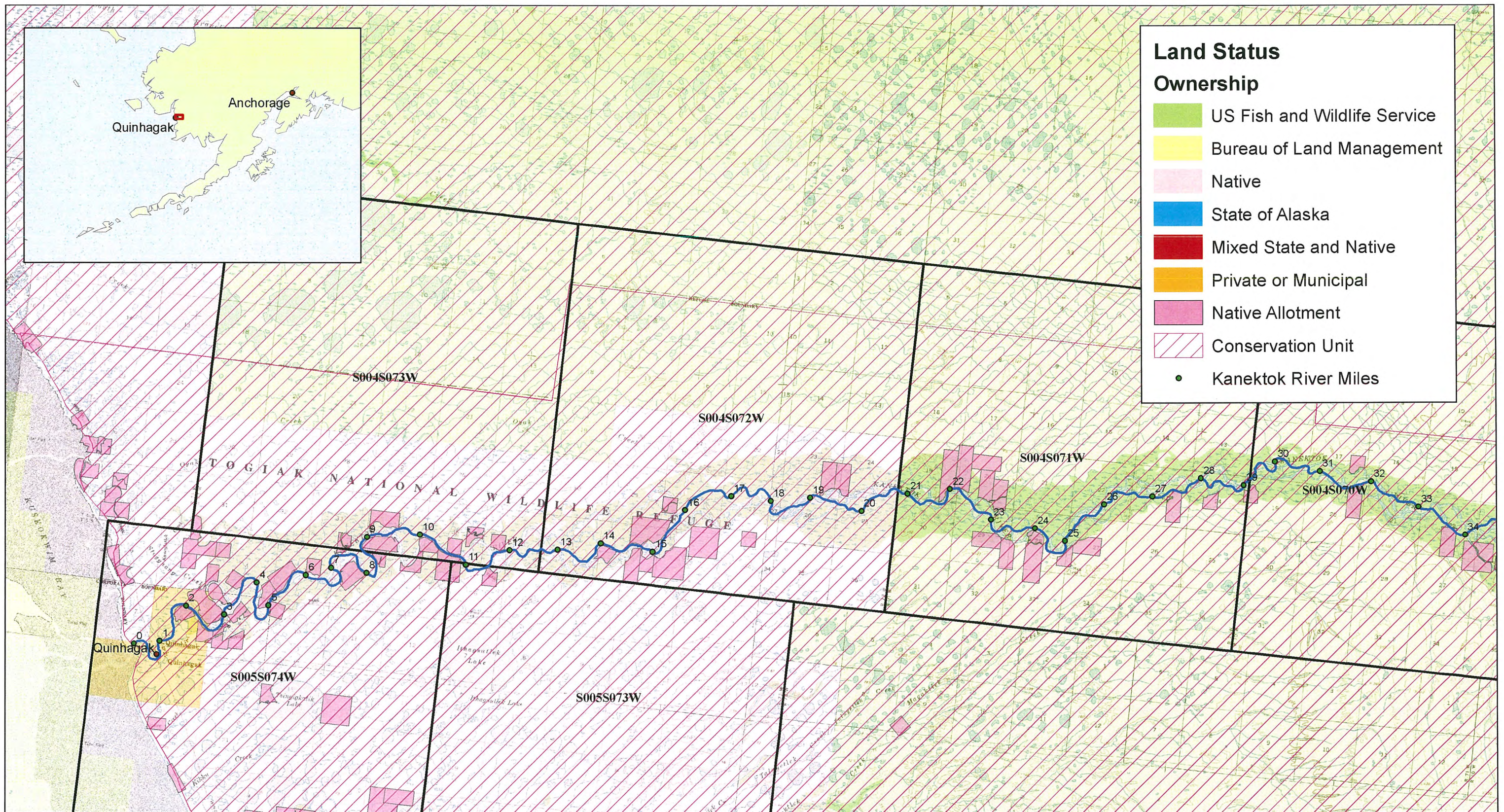
BASE MAP:
 WATERBODY DATA: Kagati and Pegati Lakes, and Kanektok River: USGS National Hydrography Dataset 2007
 MAP PROJECTION: Albers Equal Area North American Datum 1983
 Seward Meridian
 Map Printed: December 29, 2010

~State of Alaska~
Recordable Disclaimer of Interest
Application
Kagati and Pegati Lakes
Kanektok River
Map: 1 of 5



Land Status Ownership

- US Fish and Wildlife Service
- Bureau of Land Management
- Native
- State of Alaska
- Mixed State and Native
- Private or Municipal
- Native Allotment
- Conservation Unit
- Kanektok River Miles



Map Produced Under Partnership Between
 Alaska Department of Natural Resources, Div of Mining, Land & Water
 Public Access Assertion and Defense Unit
 And
 Alaska Department of Fish & Game

— Kanektok River **■ Kagati & Pegati Lakes**

This map is based on the most recent data available; however the actual and/or historical location of the waters involved may differ from that shown on this map due to the changes in the waters over time. Land status describes ownership types within a section. Please note that Land Status may not cover entire section; please refer to the appropriate title documents in order to determine precise land ownership.

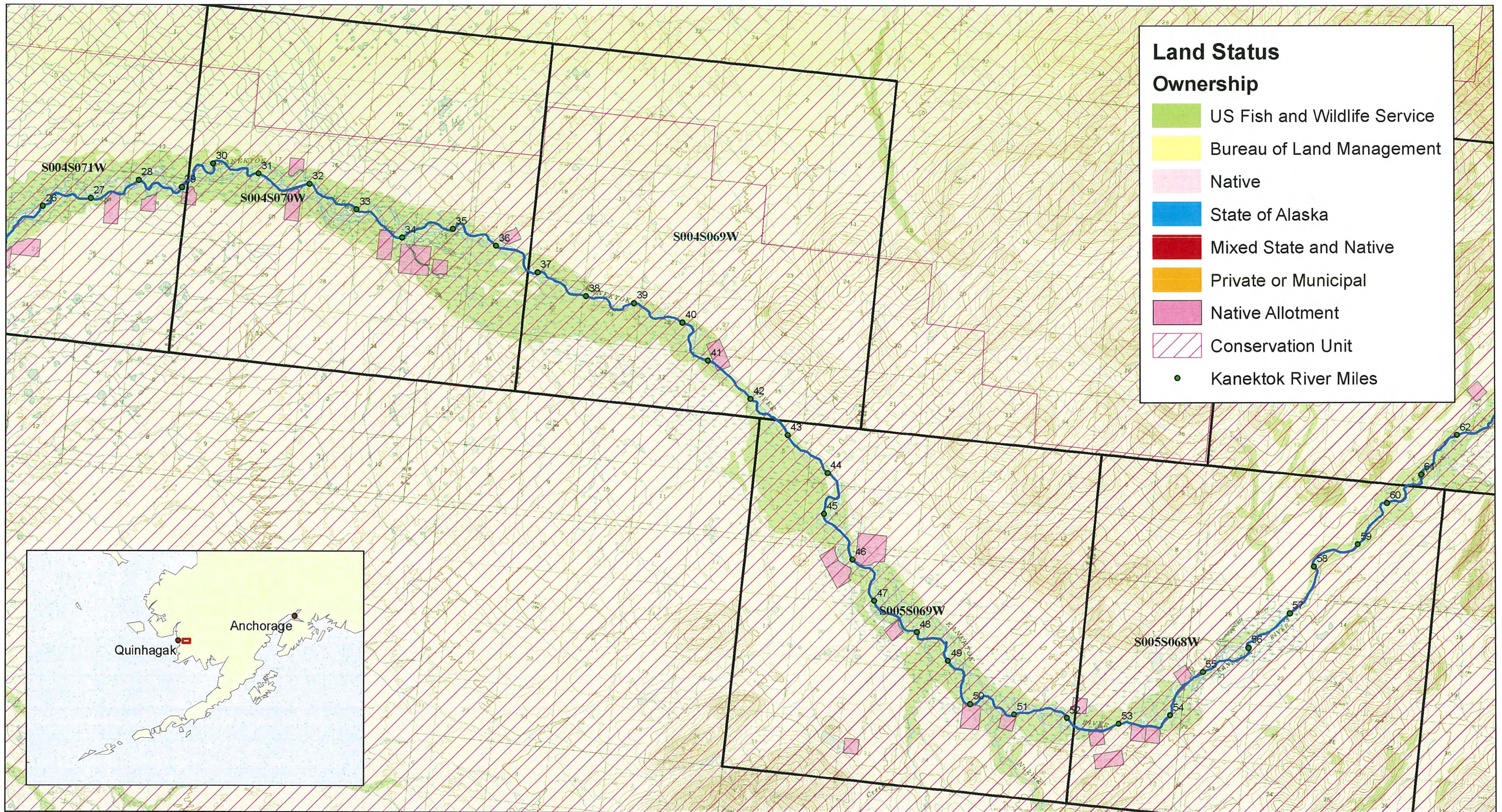
The State of Alaska makes no expressed or implied warranties (including warranties of merchantability and fitness) with respect to the character, function, or capabilities of this product or its appropriateness for any user's purposes. In no event will the State of Alaska be liable for any incidental, indirect, special, consequential or other damages suffered by the user or any other person or entity whether from use of the product, any failure thereof or otherwise, and in no event will the State of Alaska's liability to you or anyone else exceed the fee paid for the product.

0 1 2 4 6 Miles

1:100,000

BASE MAP:
 WATERBODY DATA: Kagati and Pegati Lakes, and Kanektok River: USGS National Hydrography Dataset 2007
 MAP PROJECTION: Albers Equal Area North American Datum 1983
 Seward Meridian
 Map Printed: December 29, 2010

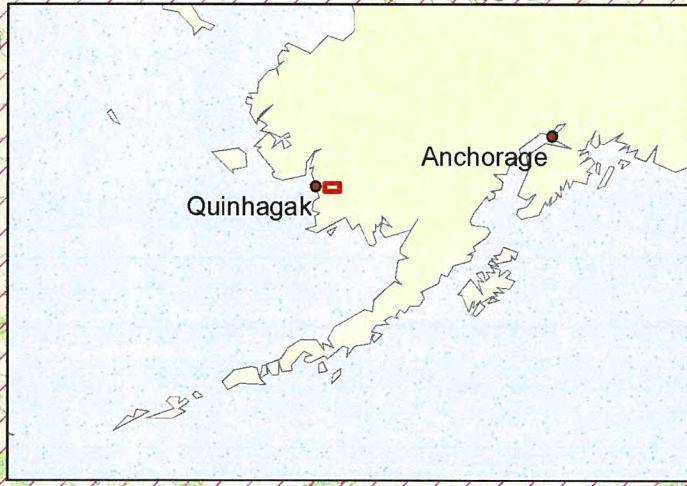
~State of Alaska~
Recordable Disclaimer of Interest Application
Kagati and Pegati Lakes
Kanektok River
Map: 2 of 5



Land Status

Ownership

- US Fish and Wildlife Service
- Bureau of Land Management
- Native
- State of Alaska
- Mixed State and Native
- Private or Municipal
- Native Allotment
- Conservation Unit
- Kanektok River Miles



— Kanektok River — Kagati & Pegati Lakes

This map is based on the most recent data available; however the actual and/or historical location of the waters involved may differ from that shown on this map due to the changes in the waters over time. Land status describes ownership types within a section. Please note that Land Status may not cover entire section; please refer to the appropriate title documents in order to determine precise land ownership.

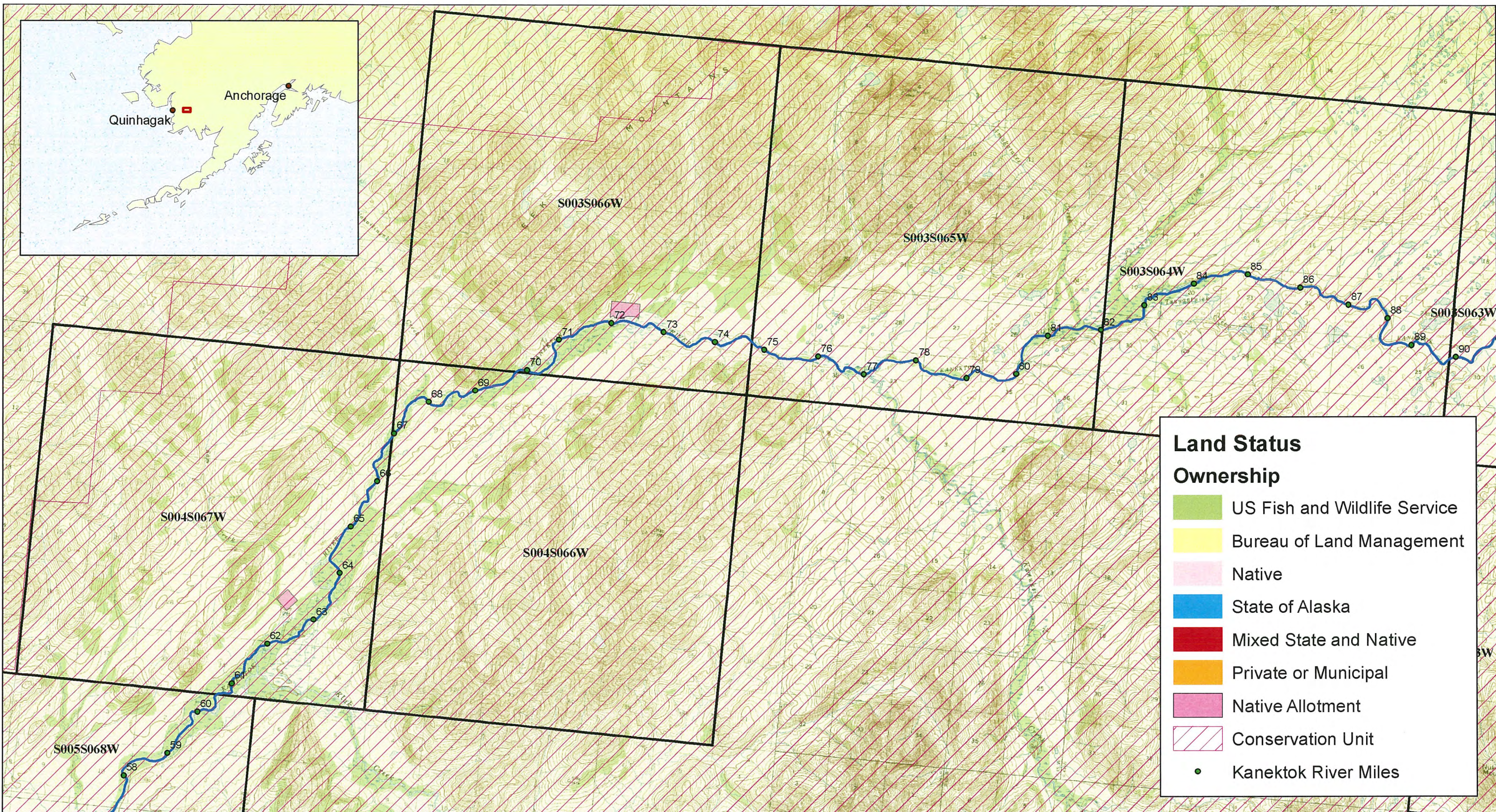
The State of Alaska makes no expressed or implied warranties (including warranties of merchantability and fitness) with respect to the character, function, or capabilities of this product or its appropriateness for any user's purposes. In no event will the State of Alaska be liable for any incidental, indirect, special, consequential or other damages suffered by the user or any other person or entity whether from use of the product, any failure thereof or otherwise, and in no event will the State of Alaska's liability to you or anyone else exceed the fee paid for the product.

0 1 2 4 6 Miles

1:100,000

BASE MAP:
 WATERBODY DATA: Kagati and Pegati Lakes, and Kanektok River: USGS National Hydrography Dataset 2007
 MAP PROJECTION: Albers Equal Area North American Datum 1983
 Seward Meridian
 Map Printed: December 29, 2010

~State of Alaska~
Recordable Disclaimer of Interest Application
Kagati and Pegati Lakes
Kanektok River
Map: 3 of 5



Land Status

Ownership

- US Fish and Wildlife Service
- Bureau of Land Management
- Native
- State of Alaska
- Mixed State and Native
- Private or Municipal
- Native Allotment
- Conservation Unit
- Kanektok River Miles



— Kanektok River **■ Kagati & Pegati Lakes**

This map is based on the most recent data available; however the actual and/or historical location of the waters involved may differ from that shown on this map due to the changes in the waters over time. Land status describes ownership types within a section. Please note that Land Status may not cover entire section; please refer to the appropriate title documents in order to determine precise land ownership.

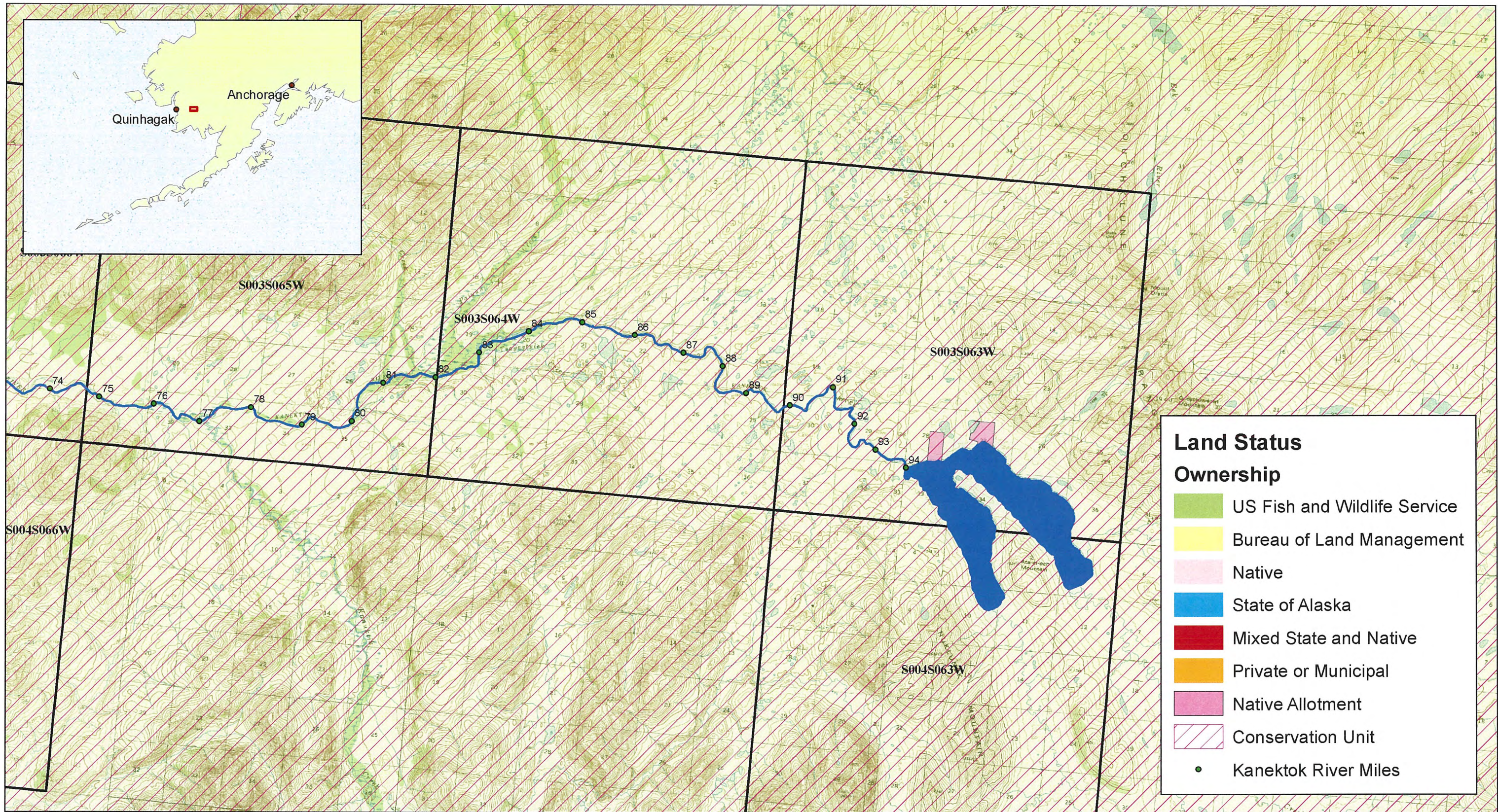
The State of Alaska makes no expressed or implied warranties (including warranties of merchantability and fitness) with respect to the character, function, or capabilities of this product or its appropriateness for any user's purposes. In no event will the State of Alaska be liable for any incidental, indirect, special, consequential or other damages suffered by the user or any other person or entity whether from use of the product, any failure thereof or otherwise, and in no event will the State of Alaska's liability to you or anyone else exceed the fee paid for the product.

0 1 2 4 6 Miles

1:100,000

BASE MAP:
WATERBODY DATA: Kagati and Pegati Lakes, and Kanektok River: USGS National Hydrography Dataset 2007
MAP PROJECTION: Albers Equal Area North American Datum 1983
Seward Meridian
Map Printed: December 29, 2010

~State of Alaska~
Recordable Disclaimer of Interest
Application
Kagati and Pegati Lakes
Kanektok River
Map: 4 of 5



Land Status Ownership

- US Fish and Wildlife Service
- Bureau of Land Management
- Native
- State of Alaska
- Mixed State and Native
- Private or Municipal
- Native Allotment
- Conservation Unit
- Kanektok River Miles



— Kanektok River **■ Kagati & Pegati Lakes**

This map is based on the most recent data available; however the actual and/or historical location of the waters involved may differ from that shown on this map due to the changes in the waters over time. Land status describes ownership types within a section. Please note that Land Status may not cover entire section; please refer to the appropriate title documents in order to determine precise land ownership.

The State of Alaska makes no expressed or implied warranties (including warranties of merchantability and fitness) with respect to the character, function, or capabilities of this product or its appropriateness for any user's purposes. In no event will the State of Alaska be liable for any incidental, indirect, special, consequential or other damages suffered by the user or any other person or entity whether from use of the product, any failure thereof or otherwise, and in no event will the State of Alaska's liability to you or anyone else exceed the fee paid for the product.

0 1 2 4 6 Miles

1:100,000

BASE MAP: Kagati and Pegati Lakes, and Kanektok River: USGS National Hydrography Dataset 2007
 MAP PROJECTION: Albers Equal Area North American Datum 1983
 Seward Meridian
 Map Printed: December 29, 2010

~State of Alaska~
Recordable Disclaimer of Interest Application
Kagati and Pegati Lakes
Kanektok River
Map: 5 of 5