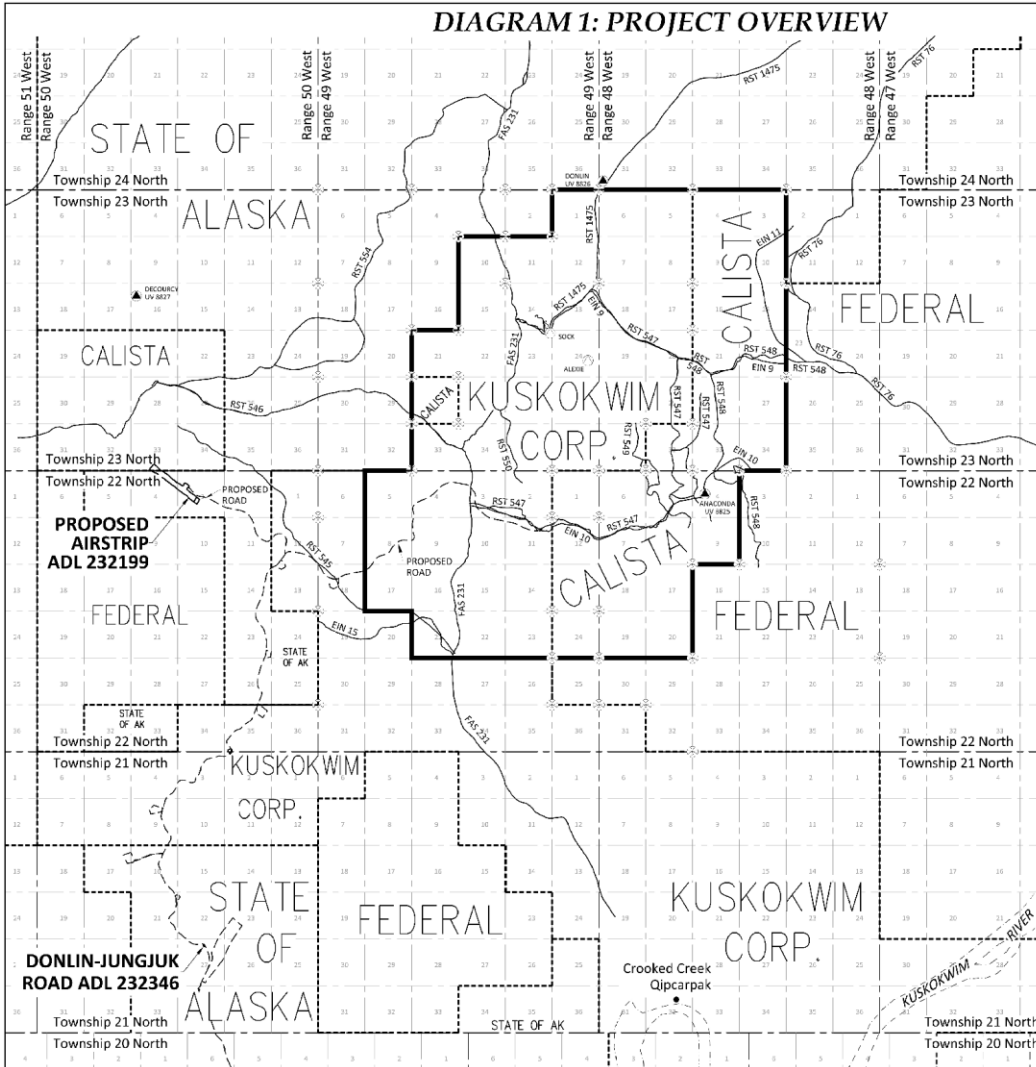

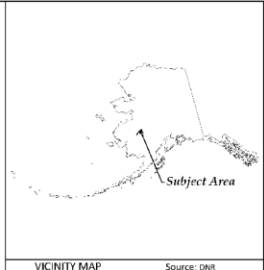


**Exhibit 1:**  
**Exhibit 1A:**

**DIAGRAM 1: PROJECT OVERVIEW**



- NOTES**
- 1. HISTORY:** SURVEYING AND EXPLOITATION OF THE DONLIN MINE AREA TO DEVELOP A LARGE MINERAL OPERATION BEGAN WITH "TAN" IN 1949. MINES, TRAILS IN THE AREA WERE HISTORICALLY CREATED AND UTILIZED BY LOCAL LOCALS, EXPLORERS, MINERS, AND HUNTERS. THE KUSKOKWIM RIVER WAS THE MAIN ARTERY OF ACCESS FOR PEOPLE INTO THE AREA. ONE OF TWO N-ACAC ARTERIAL TRAILS WERE FOLLOWED NORTH AND SOUTH FROM THE MOUTH OF WHICH TRAVELED NORTH UP CROOKED CREEK TO DONLIN, A POINT, DIVIDED, AND BENTON FROM THE KUSKOKWIM, LATER DESIGNATED AS THE DONLIN ROAD-CROOKED CREEK TRAIL. A NUMBER OF TRAILS WERE DEVELOPED ALONG STREAMS AND RIDGES EAST AND WEST FROM CROOKED CREEK TO ACCESS THE CROOKED CREEK. HISTORIC TRAILS WERE OPENED TO THE WEST TRAILS, WERE INTERCONNECTED TRAILS AND ACCESS TO CAMPS, MINES AND OVERLAYS, FORMING A SYSTEM OF ACCESS THROUGHOUT THE COUNTRY.
  - 2. MAPPING BACKGROUND:** THESE DEDICATED EASEMENTS WERE DEDICATED TO HISTORIC TRAILS AND EASEMENTS, BEING THE BEST AVAILABLE INFORMATION, THE UNRECORDED MAPPING DATA WAS PROVIDED BY DONLIN MINE, COOPERATION WITH THE STATE OF ALASKA DEPARTMENT OF NATURAL RESOURCES. THE BASE MAP OF THE TRAIL LOCATIONS, SECTION, TOWNSHIP, AND RANGE, IS THE CURRENTLY IN FORCE OF THE MAPPING DIVISION. FROM THE UP-TO-DATE DONLIN MINE EASEMENT DIAGRAMS, MAPPING, LINE NUMBER AND HISTORIC TRAILS, THE EXACT LOCATION OF THE TRAILS HAVE NOT BEEN PREVIOUSLY SURVEYED ON THE GROUND, THOUGH THE DEPICTION ON THESE MAPS IS CLOSE TO THE ORIGINAL LOCATIONS RELATIVE TO THE MAP TOPOLOGY. THIS MAP SHOWS LOCATIONS GENERALLY COINCIDENT TO THE DONLIN AND CURRENTLY GRANTED EASEMENTS OF THE AREA.
  - 3. THE INTENT OF THESE DIAGRAMS IS TO:**
    - A. SHOW THE APPROXIMATE LOCATION OF "H" HISTORIC AND HISTORIC TRAIL EASEMENTS IN THE AREA, PER TO SHOW OF ACTUAL DONLIN MINE AND MINING.**
    - B. SHOW THE CORE OPERATING AREA (COA) OF THE MINE TO BE DEVELOPED IN WHICH ALL THE TRAIL EASEMENTS WILL BE CONSIDERED TO BE IN THE MINE AREA. LOCATIONS WITHIN OR NEAR THE COA TO BE CONSIDERED THE SAID TRAIL EASEMENTS AFTER THE MINE AREA IS REHABILITATED POST MINING AND TRAILS REESTABLISHED, AND LOCATIONS WITHIN THE COA OF THE LAND HOLDINGS.**
    - C. SHOW THE APPROXIMATE LOCATION OF THE DEDICATED TRAIL EASEMENTS SOUTH AND WEST OF THE COA AND THE PUBLIC ACCESS EASEMENTS NORTH OF THE COA. LOCATIONS AND SURVEYED TO BE TO MINING, AND RIGHTS TO LAND EAST OF THE COA TO BE IN THE COA OF THE DONLIN MINE.**
    - D. SHOW THE APPROXIMATE LOCATION OF THE EASEMENTS GRANTED TO THE MINE OPERATOR DONLIN MINE, TO BE USED IN OBTAINING MINE EASEMENTS WITHIN THE COA. THE DONLIN MINE EASEMENTS OF THE MINE, THE DONLIN MINE EASEMENTS WILL BE LOCATED AND ESTABLISHED.**



STATE OF ALASKA  
DEPARTMENT OF NATURAL RESOURCES  
DIVISION OF MINING, LAND AND WATER

**DONLIN MINE  
EASEMENT PLAN DIAGRAMS**

LOCATED WITHIN  
TOWNSHIP 24 NORTH, RANGE 48 WEST, TOWNSHIP 23 NORTH, RANGE 49 WEST,  
TOWNSHIP 23 NORTH, RANGE 50 WEST, TOWNSHIP 22 NORTH, RANGE 50 WEST,  
TOWNSHIP 22 NORTH, RANGE 48 WEST, TOWNSHIP 24 NORTH, RANGE 48 WEST,  
TOWNSHIP 23 NORTH, RANGE 48 WEST, TOWNSHIP 22 NORTH, RANGE 48 WEST,  
DONLIN MINE AREA

KUSKOKWIM RECORDS DISTRICT

DATE OF MAPPING: [ ] PER A PERSONAL  
DRAWING CURRENT TO: [ ]  
JUNE 27, 2022

SCALE: [ ] SHEET # [ ] OF [ ]  
1" = 1 MILE KB 58 1 OF 4 EIT 2018019



Exhibit 1C:

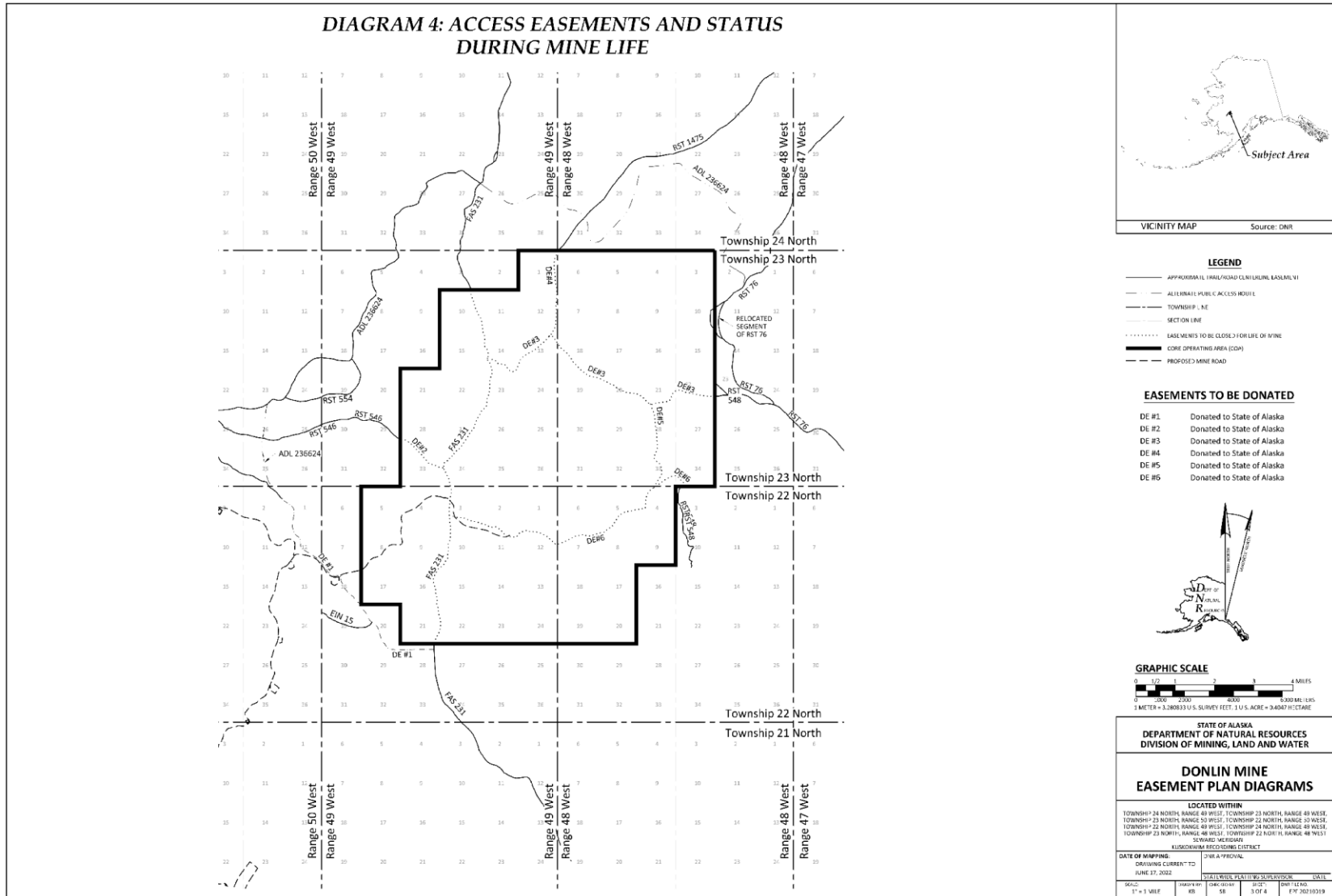


Exhibit 1D:

