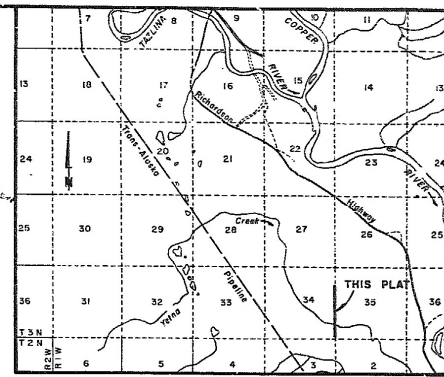


NO. 80-15

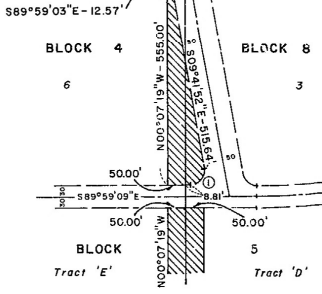
RECORDED FILED  
 CHITINA REC. DIST.  
 DATE 5-6-1980  
 TIME 3:00 P.M.  
 Requested by Dept. of Public Facilities  
 Approved by [Signature]  
 S.C.L. P. 12503



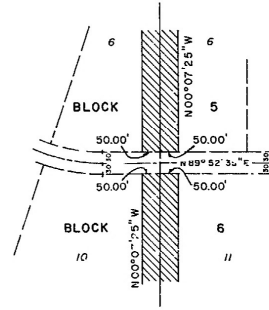
Based on U.S.G.S. Quadrangles Gulkana A-3, 1949 B A-4, 1951 And Valdez D-4, 1949 B D-5, 1948. Scale: 1" = 1 Mile

VICINITY MAP

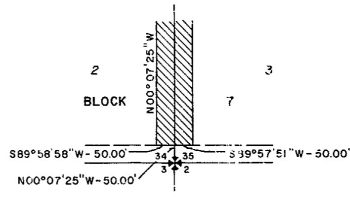
**CURVE DATA**  
 ① Δ = 99°42'43"  
 R = 40.00'  
 T = 47.43'  
 L = 69.61'  
 C = 61.15'  
 C.B. = S40°09'29"W



DETAIL 'A'  
Scale: 1" = 200'



DETAIL 'B'  
Scale: 1" = 200'



DETAIL 'C'  
Scale: 1" = 200'

**LEGEND**

- ⊗ BLM Monument recovered
- ⊕ ADL Monument recovered

**NOTES**

- Shaded area indicates section line easement being vacated.
- No field survey has been conducted in relation to the preparation of this section line vacation plat. All dimensions shown hereon are computed from the plat of Tazlina Southwest Subdivision, A.S.L.S. No. 79-121.
- The official plat of Tazlina Southwest Subdivision was filed February 2, 1980 in the Chitina Recording District under File No. 80-3
- It is not the intent of this plat to vacate any other dedicated public rights-of-way or easements.

**SECTION LINE EASEMENT VACATION CERTIFICATE**

**APPROVAL RECOMMENDATION**

State of Alaska Department of Transportation and Public Facilities  
 The vacation statement, as shown hereon, has been reviewed by the South Central Regional Office and is hereby recommended for approval by the Commissioner.

Recommended by: [Signature] Date 3-19-80  
 Title: Regional P/W Agent

State of Alaska Division of Technical Services  
 The vacation statement, as shown hereon, has been reviewed by the Division of Technical Services and is hereby recommended for approval by the Commissioner.

Recommended by: [Signature] Date 3/24/80  
 Title: Director, Division of Technical Services

The State of Alaska, acting by and through the Commissioner of the Department of Natural Resources and the Commissioner of the Department of Transportation and Public Facilities, does hereby state and declare that the State of Alaska vacates and releases all rights and title to any and all portions of section line easements for public highways reserved to it under AS 19.10.010 (specific area delineated on attached plat)

Approved: [Signature]  
 Commissioner  
 Department of Transportation and Public Facilities

Date: 4/25/80

Approved: [Signature]  
 Commissioner  
 Department of Natural Resources

Date: 4/26/80

**OWNERSHIP CERTIFICATE**

I, the undersigned, hereby certify that I am the director, Division of Technical Services, and that the State of Alaska is owner of A.S.L.S. No. 79-121, as shown hereon. I hereby approve this survey and plat for the State of Alaska.

Date: 3/24/80  
 Director  
 Division of Technical Services

**NOTARY'S ACKNOWLEDGEMENT**

Subscribed and sworn to before me this 24th day of March, 1980  
 [Signature]  
 Notary for Alaska  
 12-3-83  
 My commission expires



**SURVEYOR'S CERTIFICATE**

I hereby certify that I am properly registered and licensed to practice land surveying in the State of Alaska, and that this plat represents a survey made by me or under my direct supervision, and the monuments shown hereon actually exist as described, and that all dimensions and other details are correct.

Date: January 8, 1980 Registration No. 3099-S  
 [Signature]  
 George C. Schwaderer



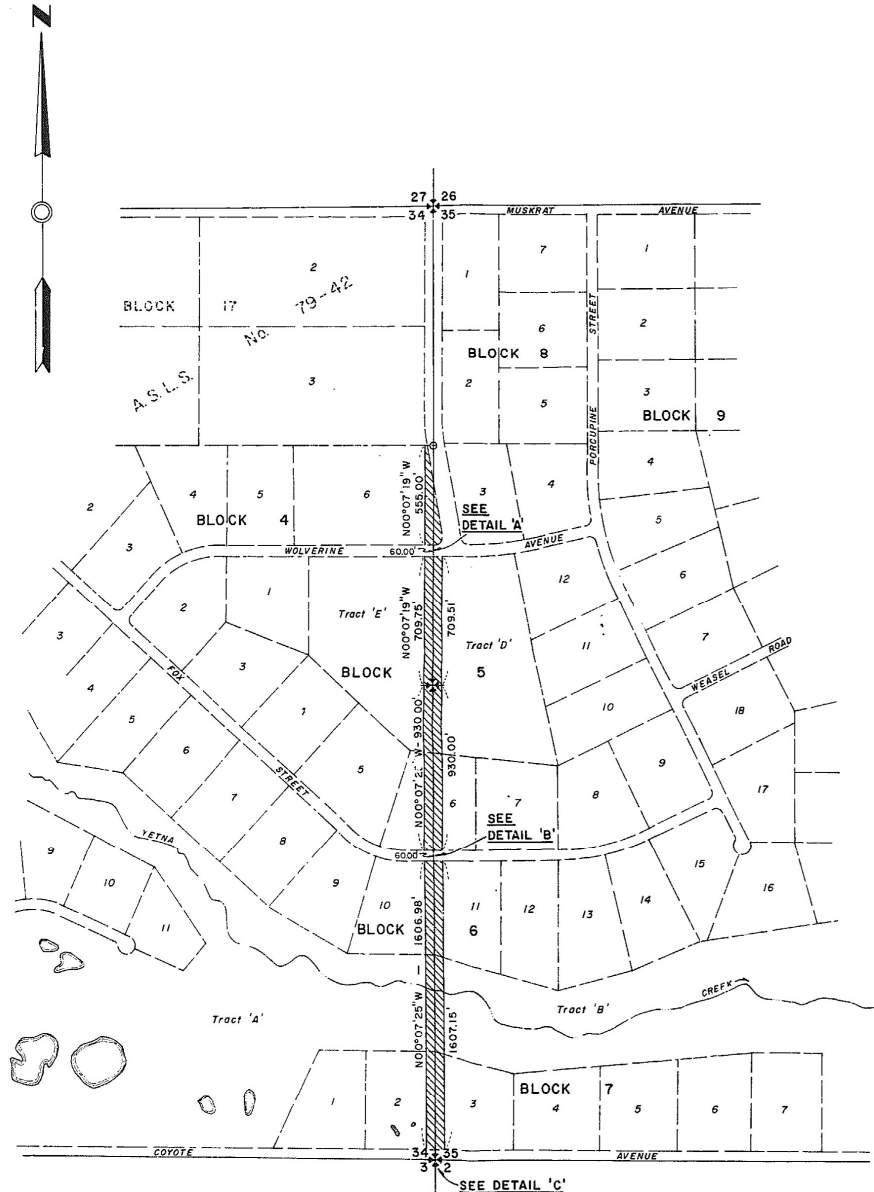
|  |  |
|--|--|
| DATE OF SURVEY<br>Beginning September 24, 1979<br>Ending November 26, 1979 | NAME OF SURVEYOR<br>SCHWADERER & BUDKA<br>1724 BANISTER DRIVE<br>ANCHORAGE, ALASKA |
|--|--|

STATE OF ALASKA  
 DEPARTMENT OF NATURAL RESOURCES  
 DIVISION OF TECHNICAL SERVICES  
 ANCHORAGE, ALASKA

SECTION LINE EASEMENT VACATION PLAT  
 ASSOCIATED WITH  
 TAZLINA SOUTHWEST SUBDIVISION  
 LOCATED WITHIN SEC. 34 & 35, T3N, R1W, C.R.M., AK.

|                          |   |
|--------------------------|---|
| DRAWN BY:<br>A.W. Colvin | APPROVAL RECOMMENDED<br>[Signature] 3/24/80 |
| DATE<br>Jan. 7, 1980     | CHECKED<br>[Signature]                      |
| SCALE<br>1" = 400'       | FILE NO.<br>8159 EV-2-80                    |

**SECTION LINE EASEMENT VACATION PLAT**



# STATE OF ALASKA

## DEPARTMENT OF NATURAL RESOURCES

### DIVISION OF TECHNICAL SERVICES

*Technical Serv.*

JAY S. HAMMOND, GOVERNOR

703 W. NORTHERN LIGHTS BLVD.  
ANCHORAGE, ALASKA 99503

STATE PLATTING RESOLUTION NUMBER 80-6

RESOLUTION APPROVING: the petition (ADL 203051) to vacate section line easements within ASLS 79-121

WHEREAS, PETITION WAS RECEIVED FROM the Division of Technical Services to vacate the section line rights-of-way along the section line common to Sections 34 and 35 from the N1/16th corner, south to the section ~~for the~~ corner a length of approximately 3/4 mile 80-15

|                               |     |
|-------------------------------|-----|
| RECORDED - FILED              | MC. |
| CHITINA REC. DIST.            |     |
| DATE <u>5/6</u> 19 <u>80</u>  |     |
| TIME <u>3:00</u>              |     |
| EXAMINED BY <u>HS/DNR</u>     |     |
| FILE NO. <u>703 W. NO. 11</u> |     |
| ARCH <u>PK 99 JDS</u>         |     |

and,  Notices were mailed to surrounding property owners, and

Public Hearing was held, and

Vacation of these rights-of-way will facilitate platting of

ASLS 79-121 whose dedicated rights-of-way shall provide access within and through the area.

NOW, THEREFORE, BE IT RESOLVED that the State of Alaska approve the above described vacation subject to the filing of a plat in conformance to 11 AAC 68 showing the vacation, and filing the plat of ASLS 79-121 showing the alternate access provided.

APPROVED by the State of Alaska, Division of Technical Services

this 4 day of Feb, 1980

*[Signature]*  
authorized signature

#### NOTARY ACKNOWLEDGEMENT

Subscribed and sworn to before me this 4 day of Feb, 1980

My Commission expires:

8-18-82

*[Signature]*  
Notary for Alaska

This Resolution becomes valid when approved by the Division of Technical Services and recorded with a Plat of Survey. The platting shall conform to special survey and platting requirements as deemed necessary by the State of Alaska, Division of Technical Services, at the petitioners expense. If the provisions of this Resolution are not completed within 18 months, this Resolution becomes null and void.

*ASL 79-121*