

STATE OF ALASKA  
DEPARTMENT OF NATURAL RESOURCES  
DIVISION OF MINING, LAND AND WATER

**FINAL FINDING AND DECISION**

of a  
Reconveyance of Alaska Native Allotment Case File  
**ADL 421215**  
**BLM FF031218 Parcel D**

This Final Finding and Decision (FFD) complements and updates the Amendment to the Preliminary Decision (APD) for ADL 421215, issued on November 20, 2025, and the Preliminary Decision (PD) for ADL 421215, issued on August 14, 2025.

**I. Recommended Action**

On August 14, 2025, the State of Alaska (State), Department of Natural Resources (DNR), Division of Mining, Land and Water (DMLW), Land Conveyance Section (LCS) proposed to voluntarily reconvey to the United States of America, a parcel of wrongfully conveyed state land located within Sections 27 and 34, Township 19 North, Range 13 East, Copper River Meridian. The parcel is described as U.S. Survey No. 13991, Alaska, according to the plat accepted by the United States Department of the Interior, Bureau of Land Management, Anchorage, Alaska, on July 6, 2020, and officially filed on October 28, 2020, containing 39.99 acres, more or less, in the Fairbanks Recording District. The parcel is claimed by Alice Brean (deceased) as her Native Allotment. There are no changes to the stipulations outlined in the attached APD or PD.

**II. Authority**

This reconveyance is being adjudicated pursuant to Alaska Statute (AS) 38.05.020 Authority and Duties of the Commissioner, AS 38.05.035 Power and Duties of the Director, AS 38.05.830 Land Disposal in the Unorganized Borough, 11 Alaska Administrative Code (AAC) 67.930 Purpose and Procedure, and the settlement authority of the Attorney General in accordance with the Stipulated Procedures for Implementation of Order, *Ethel Aguilar v. United States of America*, 474 F. Supp. 840 (D. Alaska 1979) (herein cited as *Aguilar*). The authority to execute this Final Finding and Decision has been delegated to the Section Chief, LCS, DMLW, DNR, pursuant to AS 38.05.035(b)(1) Power and Duties of the Director.

**III. Public Notice**

Pursuant to AS 38.05.945 Notice, public notices announcing the PD and the APD for the proposed Native allotment reconveyance along with the solicitation for public comment were published and distributed in compliance with the above statute in the following manner:

- Posted on the State of Alaska Online Public Notice and the LCS website from August 14, 2025, to September 18, 2025, for the PD, and from November 20, 2025, to December 30, 2025, for the APD, per AS 38.05.945(b)(3) Notice;
- Mailed, with a request to post for 30 days to the postmasters in Tanacross and Tok per AS 38.05.945(c)(4) Notice;
- Mailed to the regional and village corporations per AS 38.05.945(c)(2)-(3) Notice (Tanacross Incorporated and Doyon Limited); and

## **Final Finding and Decision**

ADL 421215

Page 2 of 5

- Mailed to the heirs of Alice Brean (allottee), Tanana Chiefs Conference, Native Village of Tanacross, Native Village of Tetlin, Tetlin Native Corporation, Alaska Legal Services Corporation, Bureau of Land Management, and Bureau of Indian Affairs.

The public notice for the PD stated that written comments must be received by 3:00 p.m. Thursday, September 18, 2025, in order to ensure consideration and eligibility to appeal. The public notice for the APD stated that written comments must be received by 3:00 p.m. Tuesday, December 30, 2025, in order to ensure consideration and eligibility to appeal. For more information, refer to the attached APD and PD.

### **IV. Comments Received**

No written comments were received during either public comment period.

### **V. Traditional Use Finding**

This parcel is in the Unorganized Borough, and a traditional use finding is required pursuant to AS 38.05.830. No information was received concerning traditional use outside the use by the Native allottee.

### **VI. Modifications to Decision and Stipulations**

The recommended action has not been modified from the original proposed action described in the APD of November 20, 2025. This parcel is described as:

U.S. Survey No. 13991, Alaska, according to the plat accepted by the United States Department of the Interior, Bureau of Land Management, Anchorage, Alaska, on July 6, 2020, and officially filed on October 28, 2020, containing 39.99 acres, more or less.

Situated in the Fairbanks Recording District.

It is in the best interest of the State to reconvey the land to the United States subject to the reservations, exceptions, and restrictions, as stated below. This will allow the heirs to the Native Allottee to obtain title to the land while the State will retain public access on the property as prescribed by statute and thus avoid title recovery litigation by the federal government. The State may proceed with the reconveyance of this parcel, to the United States of America subject to the following easements, reservations, exceptions, and restrictive covenants:

Subject to:

- (a) A right-of-way easement fifty (50) feet in width along each side of the unsurveyed section line common to Sections 27 and 34, Township 19 North, Range 13 East, Copper River Meridian, pursuant to AS 19.10.010 Dedication of Land for Public Highways, 11 AAC 51.025 Section Line Easements, and AS 19.25.010 Use of Rights-of-Way for Utilities;
- (b) An easement fifty (50) feet in width for public access, upland, abutting, and running in common with the ordinary high-water mark along the Tanana River within USS 13991, of Sections 27 and 34, Township 19 North, Range 13 East, Copper River Meridian, Alaska, pursuant to AS 38.05.127 Access to Navigable and Public Water, 11 AAC 51.045 Easements To and Along Navigable and Public Water;

## Final Finding and Decision

ADL 421215

Page 3 of 5

- (c) An easement fifty (50) feet in width for public access, upland, abutting, and running in common with the ordinary high-water mark along an unnamed slough of the Tanana River within USS 13991, of Sections 27 and 34, Township 19 North, Range 13 East, Copper River Meridian, Alaska, pursuant to AS 38.05.127 Access to Navigable and Public Water, 11 AAC 51.045 Easements To and Along Navigable and Public Water; and
- (d) All other valid existing rights, including reservations, and exceptions in the U.S. Patent, or other state or federal conveyance, and in acts authorizing the issue thereof; easements, rights-of-way, covenants, conditions reservations, notes of the plat, and restrictions of record, if any.

The Division of Oil and Gas and DMLW have determined that it is not in the State's best interest to retain the mineral estate. The mineral estate will not be retained pursuant to AS 38.05.035(e) Powers and Duties of the Director. The State will receive an acreage credit for the land.

The following condition will be included in the conveyance document and pertains to this reconveyance. The following interest will merge with the title once the land is conveyed back to the United States:

Any reservations in the tentative approval the State received from BLM will merge with the title once the land is conveyed back to the United States.

Recommendation and approval of the Final Finding and Decision follow.

**Final Finding and Decision**

ADL 421215

Page 4 of 5

**VII. Final Finding and Decision**

LCS recommends proceeding with the proposed action as described in the Preliminary Decision. This action is undertaken pursuant to relevant authorities. Public notice has been accomplished in accordance with AS 38.05.945 Notice, and comments received were considered. The case file has been found to be complete and the requirements of all applicable statutes, regulations, and court orders have been satisfied.



May 21, 2026

---

Recommended by: Kathryn Young  
Native Allotment Coordinator  
Land Conveyance Section  
Division of Mining, Land and Water  
Department of Natural Resources  
State of Alaska

Date

Under the authority of the applicable statutes and *Aguilar*, it is hereby found to be in the best interest of the State of Alaska to proceed with the recommended action as described and referenced herein.



May 21, 2026

---

Approved by: Hannah Uher-Koch  
Section Chief  
Land Conveyance Section  
Division of Mining, Land and Water  
Department of Natural Resources  
State of Alaska

Date

## **Final Finding and Decision**

ADL 421215

Page 5 of 5

### **Appeal Provision**

An eligible person affected by this decision, and who provided timely written comment or public hearing testimony to the department, may appeal the decision to the DNR Commissioner per AS 44.37.011 and 11 AAC 02. Any appeal must be received within twenty (20) calendar days after issuance of this decision under 11 AAC 02.040. An eligible person must first appeal a decision to the Commissioner before seeking relief in superior court. The Alaska Court System establishes its own rules for timely appealing final administrative orders and decisions of the department.

Appeals may be mailed or hand-delivered to the DNR Commissioner's Office, 550 W. 7th Avenue, Suite 1400, Anchorage, Alaska, 99501; or faxed to (907)-269-8918; or sent by electronic mail to [dnr.appeals@alaska.gov](mailto:dnr.appeals@alaska.gov). Appeals must be accompanied by the fee established in 11 AAC 05.160(d)(1)(F), which has been set at \$200 under the provisions of 11 AAC 05.160 (a)-(b). A copy of 11 AAC 02 is available on the department's website at <https://dnr.alaska.gov/mlw/pdf/DNR-11-AAC-02.pdf>.

**STATE OF ALASKA  
DEPARTMENT OF NATURAL RESOURCES  
DIVISION OF MINING, LAND AND WATER**

**Proposed Reconveyance of an  
Alaska Native Allotment in the Unorganized Borough**

**AMENDMENT to the  
PRELIMINARY DECISION**

**ADL 421215  
BLM FF031218, Parcel D**

**PUBLIC COMMENT PERIOD ENDS 3:00 P.M., TUESDAY, DECEMBER 30, 2025**

**I. Proposed Amendment**

Amendment to the Preliminary Decision of August 14, 2025

*Attachment A:* Revised Vicinity Map

*Attachment B:* Public Notice for the Amendment

*Attachment C:* Preliminary Decision of August 14, 2025

This is an Amendment to the Preliminary Decision of August 14, 2025. An additional 50-foot public access easement from ordinary high water (OHW) is required per AS 38.05.127 Access To Navigable or Public Water that was missed in the original Preliminary Decision. All other language in the Preliminary Decision remains unchanged. As this change increases easements on the land, additional public notice is required.

The subject parcel sits on the Tanana River. A slough of the Tanana River starts north of the parcel and flows south into the parcel. Additional information was received by members of the public indicating that this slough is utilized during moose hunting. Research conducted by the Water Boundaries Unit of the Survey Section of the Division of Mining, Land and Water, (DMLW) confirmed that this slough is considered to be public waters and should have an AS 38.05.127 easement long it. The Public Access and Assertion Defense Section of DMLW confirmed this ruling.

**II. Access To and Along Public or Navigable Water**

In accordance with AS 38.05.127 Access To Navigable or Public Water, DNR will determine if a water body is navigable or public and establish easements or rights-of-way as necessary to ensure unobstructed access to and along the body of water. Regulations dictating the creation of easements or rights-of-way under this statute include 11 AAC 51.035 Determination of Navigable and Public Water, 11 AAC 51.045 Easements To and Along Navigable and Public Water, and 11 AAC 53.450 Buffer Strips, Reserved Areas, and Public Easements. In addition, an affected landowner may, under 11 AAC 51.065 Vacation of Easements, file a request with DNR to vacate, modify, or relocate a public access easement.

A review of the subject parcel, the surrounding area, and land ownership confirms a 50-foot public access easement from ordinary high water (OHW) is required per AS 38.05.127 Access To Navigable or Public Water.

## Amended Preliminary Decision

ADL 421215

Page 2 of 3

The reconveyance will except, reserve, or be subject to the reservations brought forth by the public notice, if any, and the following:

Subject to:

- (a) A right-of-way easement fifty (50) feet in width along each side of the unsurveyed section line common to Sections 27 and 34, Township 19 North, Range 13 East, Copper River Meridian, pursuant to AS 19.10.010 Dedication of Land for Public Highways, 11 AAC 51.025 Section Line Easements, and AS 19.25.010 Use of Rights-of-Way for Utilities;
- (b) An easement fifty (50) feet in width for public access, upland, abutting, and running in common with the ordinary high-water mark along the Tanana River within USS 13991, of Sections 27 and 34, Township 19 North, Range 13 East, Copper River Meridian, Alaska, pursuant to AS 38.05.127 Access to Navigable and Public Water, 11 AAC 51.045 Easements To and Along Navigable and Public Water;
- (c) An easement fifty (50) feet in width for public access, upland, abutting, and running in common with the ordinary high-water mark along an unnamed slough of the Tanana River within USS 13991, of Sections 27 and 34, Township 19 North, Range 13 East, Copper River Meridian, Alaska, pursuant to AS 38.05.127 Access to Navigable and Public Water, 11 AAC 51.045 Easements To and Along Navigable and Public Water; and
- (d) All other valid existing rights, including reservations, and exceptions in the U.S. Patent, or other state or federal conveyance, and in acts authorizing the issue thereof; easements, rights-of-way, covenants, conditions reservations, notes of the plat, and restrictions of record, if any.

### III. Submittal of Public Comments

**See Attachment B: Public Notice for specific dates and conditions.**

Pursuant to AS 38.05.945 Notice, LCS is issuing public notice inviting comment on this Amended Preliminary Decision.

In accordance with AS 38.05.946(a) Hearings, a municipality or corporation entitled to receive notice under AS 38.05.945(c) Hearings may hold a hearing within 30 days after receipt of the notice. If a hearing is held, the Commissioner (or representative) shall attend the hearing. The Commissioner has discretion whether or not to hold a public hearing.

LCS will consider all timely, written comments received. If analysis of such comments indicates the need for significant changes to the Amended Preliminary Decision, additional public notice for the affected lands will be given. Reducing the amount of land offered and making minor changes to any of the proposals will not be considered significant changes requiring additional public notice.

If the proposal is approved and no significant change is required, the Amended Preliminary Decision, including any deletions, minor changes, and summary of comments and LCS responses will be issued as a subsequent Final Finding and Decision, without further notice.

**Amended Preliminary Decision**

ADL 421215

Page 3 of 3

Only persons from whom DNR DMLW LCS receives timely, written comment during the identified comment period will be eligible to file an appeal of the FFD. Upon approval and issuance of an FFD, a copy of the decision will be made available online at <http://dnr.alaska.gov/mlw/landsales/public-notice/> or <https://aws.state.ak.us/OnlinePublicNotices/> and sent with an explanation of the appeal process to any party who provides timely written comment.

DNR is prepared to accommodate individuals with disabilities by providing auxiliary aids, services, or special modifications in order to participate in this review. Individuals who may need such assistance should contact DNR's Public Information Center. For more information, refer to *Attachment B: Public Notice*.

**DEADLINE TO SUBMIT WRITTEN COMMENT IS  
3:00 P.M., TUESDAY, DECEMBER 30, 2025**

**IV. Recommendation**

This Amendment to the Preliminary Decision of August 14, 2025, for the proposed reconveyance of state lands described throughout this document and its attachments may be within the State's best interest. Reconveyance under the conditions in Alternative 1 as described in the Preliminary Decision of August 14, 2025, is preferable to title recovery litigation. I find that the recommended action is in the best interest of the State and that it is hereby approved to proceed to public notice.

This is an Amendment to the Preliminary Decision of August 14, 2025, and analysis of subsequent public review may result in changes to the preferred alternative of the proposed reconveyance of state lands. If the decision is approved, a Final Finding and Decision may be issued.



November 20, 2025

---

Recommended by: Kathryn Young  
Native Allotment Coordinator  
Land Conveyance Section  
Division of Mining, Land and Water  
Department of Natural Resources  
State of Alaska

---

Date



November 20, 2025

---

Approved by: Hannah Uher-Koch  
Section Chief  
Land Conveyance Section  
Division of Mining, Land and Water  
Department of Natural Resources  
State of Alaska

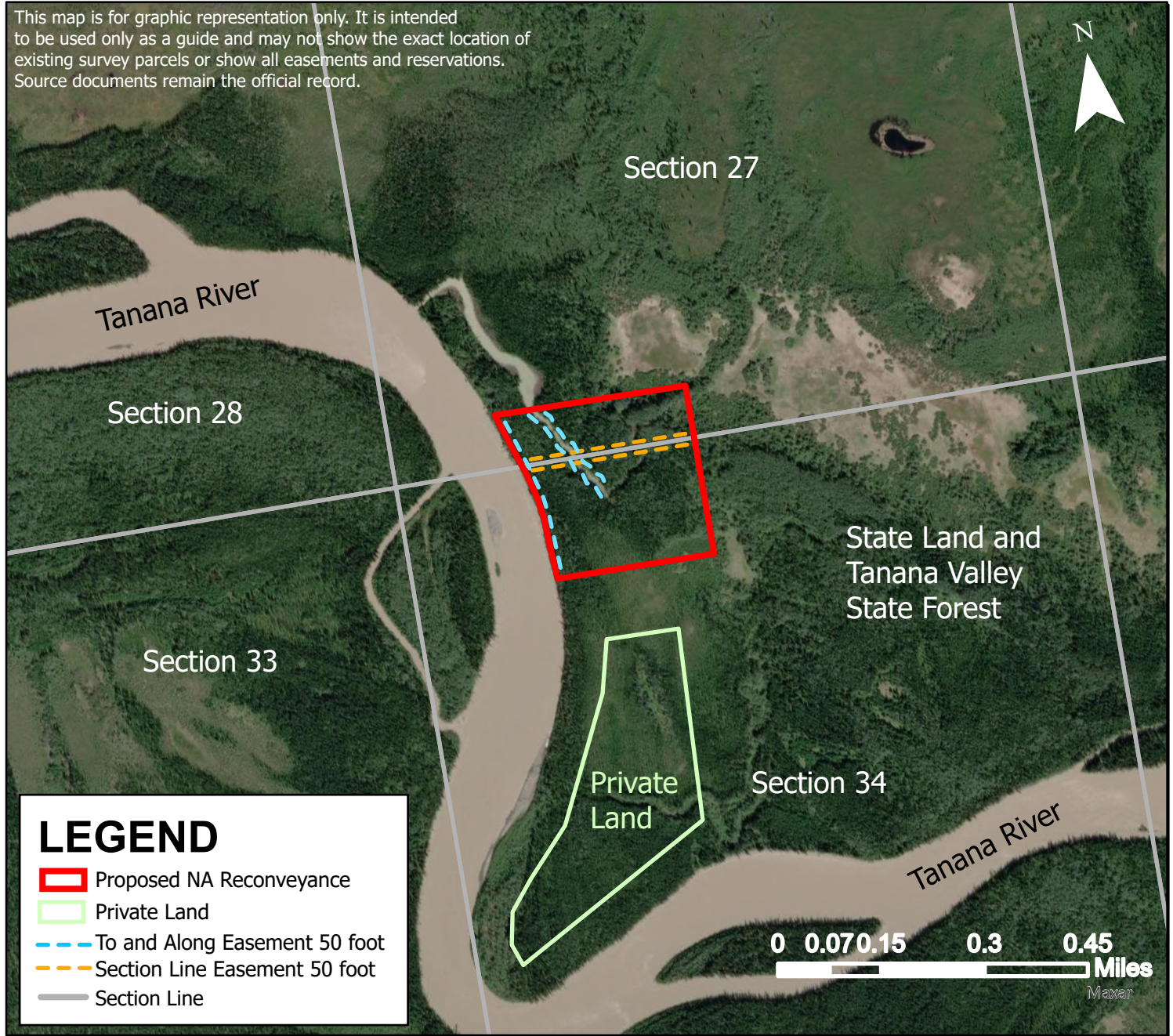
---

Date



# Attachment A: Amended Vicinity Map Alice Brean Native Allotment, ADL 421215 / BLM F 031218-D

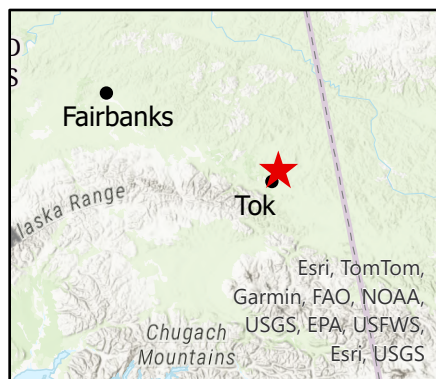
This map is for graphic representation only. It is intended to be used only as a guide and may not show the exact location of existing survey parcels or show all easements and reservations. Source documents remain the official record.



### Section 27 and 34, Township 19 North, Range 13 East, Copper River Meridian

USGS Quad 1:63,360 Tanacross B-4

For more information contact:  
Kathryn Young  
Department of Natural Resources  
Division of Mining, Land and Water  
Land Conveyance Section  
Phone: 907-269-8574  
Fax: 907-269-8916  
Email: [kathryn.young@alaska.gov](mailto:kathryn.young@alaska.gov)



**STATE OF ALASKA  
DEPARTMENT OF NATURAL RESOURCES  
DIVISION OF MINING, LAND AND WATER**

**ATTACHMENT B: PUBLIC NOTICE**

**Requesting Input for the Amended Proposal of  
Native Allotment Reconveyance - ADL 421215  
AS 38.05.035(b)(9)**

**COMMENT PERIOD ENDS 3:00 P.M., TUESDAY, DECEMBER 30, 2025**

The Alaska Department of Natural Resources (DNR), Division of Mining Land and Water (DMLW), Land Conveyance Section (LCS) is conducting a public notice to reconvey the following erroneously conveyed State land to the United States of America for conveyance to the Native allotment applicant. The parcel of land is approximately five air miles northeast of Tok. The legal description for the parcel is U.S. Survey No. 13991, Alaska, according to the plat accepted by the United States Department of the Interior, Bureau of Land Management, Anchorage, Alaska, on July 6, 2020, and officially filed on October 28, 2020, containing 39.99 acres, more or less.

To obtain the notice, the Amendment to the Preliminary Decision (Amended PD), or instructions on submitting comment, go to <http://dnr.alaska.gov/mlw/landsales/public-notice/> or <https://aws.state.ak.us/OnlinePublicNotices/>. For assistance in obtaining the documents by an alternative method, to request auxiliary aids, services, or special accommodations, contact DNR's Public Information Centers on State work days, Monday through Friday, between 8:30 a.m. and 4:00 p.m. in Anchorage at (907) 269-8400 or Fairbanks at (907) 451-2705 or the Southeast Land Office in Juneau at (907) 465-3400 or TTY: 711 for Alaska Relay or 1-800-770-8973 or go to <http://dnr.alaska.gov/commis/pic/> for additional contact information. Individuals who require special assistance must request assistance from the Public Information Center in Anchorage no later than 3:00 p.m., Tuesday, December 23, 2025.

Pursuant to AS 38.05.945 Notice, the public is invited to submit comments on the Amendment to the Preliminary Decision. **The deadline for public comment is 3:00 p.m., Tuesday, December 30, 2025.** Only persons from whom DNR DMLW LCS receives timely, written comment during the identified comment period will be eligible to file an appeal of the Final Finding and Decision (FFD). Written comment may be received by fax, email, or postal mail. To submit comments or for direct inquiries, contact Kathryn Young by mail at 550 West 7<sup>th</sup> Ave, Suite 640, Anchorage, AK 99501 or by fax at (907) 269-8916 or by email at [kathryn.young@alaska.gov](mailto:kathryn.young@alaska.gov). If you have questions, call Kathryn Young at (907) 269-8574.

If no significant change is required, the Amended PD, including any minor changes and a summary of comments and responses, will be issued as the FFD, without further notice. A copy of the FFD will be sent to any persons who commented timely on the Amended PD.

DNR reserves the right to waive technical defects in this notice.

**STATE OF ALASKA  
DEPARTMENT OF NATURAL RESOURCES  
DIVISION OF MINING, LAND AND WATER**

**Proposed Reconveyance of an  
Alaska Native Allotment in the Unorganized Borough**

**PRELIMINARY DECISION  
ADL 421215  
BLM FF031218, Parcel D**

**PUBLIC COMMENT PERIOD ENDS 3:00 P.M., THURSDA, SEPTEMBER 18, 2025**

**I. Proposed Action**

*Preliminary Decision:* Alice Brean Native Allotment – ADL 421215

*Attachment A:* Vicinity Map

*Attachment B:* Public Notice

*Attachment C:* U.S. Survey 13991

Proposed Action: The primary proposed action of this Preliminary Decision (PD) of the State of Alaska (State), Department of Natural Resources (DNR), Division of Mining, Land and Water (DMLW), Land Conveyance Section (LCS) is to voluntarily reconvey to the United States of America, U.S. Survey No. 13991, containing 39.99 acres, more or less, of wrongfully conveyed state land. See *Attachment A: Vicinity Map* for a depiction of the project area.

The subject parcel is an Alaska Native allotment, Bureau of Land Management (BLM) Serial No. FF031218, Parcel D claimed by Alice Brean (deceased). The claim is being settled in accordance with the Stipulated Procedures for Implementation of Order approved by the Court to implement the decision in *Ethel Aguilar v. United States of America*, 474 F. Supp. 840 (D. Alaska 1979) (herein cited as *Aguilar*) and Alaska Statute (AS) 38.05.035(b)(9) Powers and Duties of the Director.

Public Notice of Proposal: In accordance with AS 38.05.945 Notice, during a period of at least 30 consecutive days, the public will have the opportunity to submit written comment on this proposal.

See **Section XVI. Submittal of Public Comments** at the end of this document and *Attachment B: Public Notice* for details on how to submit a comment for consideration. If, after consideration of timely, written comments, DNR DMLW LCS moves forward with the proposal, a Final Finding and Decision (FFD) will be issued.

**II. Authority**

This reconveyance is being adjudicated pursuant to AS 38.05.035(b)(9) Power and Duties of the Director, AS 38.05.830 Land Disposal in the Unorganized Borough, and the settlement authority of the Attorney General in accordance with *Aguilar*.

## **Preliminary Decision**

ADL 421215

Page 2 of 8

### **III. Administrative Record**

The DNR case file ADL 421215 and BLM case file FF031218, Parcel D, constitutes the administrative record for this proposed action. Also incorporated by reference are:

- Eastern Tanana Area Plan for State Lands (ETAP, adopted August 28, 2015) and associated land classification files; and
- DNR case file GS 864.

### **IV. Scope of the Proposal**

The scope of this proposal, under the statutes described in the preceding **Section II. Authority**, is limited and specific to DNR DMLW's proposal to voluntarily reconvey this land to the United States of America in accordance with the Stipulated Procedures for Implementation of Order approved by the Court to implement the decision in *Aguilar* and AS 38.05.035(b)(9) Powers and Duties of the Director, and whether the reconveyance should be made subject to any stipulations to best serve the interests of the public and the State.

### **V. Location**

Located in DNR's Northern Region and the Unorganized Borough, the subject parcel is approximately five air miles northeast of Tok and within Sections 27 and 34, Township 19 North, Range 13 East, Copper River Meridian. The subject parcel consists of 39.99 acres, more or less, identified for reconveyance by this proposed action. See *Attachment A: Vicinity Map* for a depiction of the subject parcel.

*USGS Map Coverage:* Tanacross B-4

*Borough/Municipality:* Unorganized Borough

*Native Councils and Corporations:* The project area is within the boundaries of Doyon, Limited. Tok, Tanacross, and Tetlin are within 25 miles of this proposed action. Notice will be sent to Tanacross Incorporated, Native Village of Tanacross, Native Village of Tetlin, Tetlin Native Corporation, and Tanana Chiefs Conference.

### **VI. Legal Description**

U.S. Survey No. 13991, Alaska, according to the plat accepted by the United States Department of the Interior, Bureau of Land Management, Anchorage, Alaska, on July 6, 2020, and officially filed on October 28, 2020, containing 39.99 acres, more or less.

Situated in the Fairbanks Recording District.

### **VII. Title**

The State received title to the land on November 18, 1963, under a Tentative Approval. The State file is GS 864 (BLM F 028058). Title Report No. 11845 was issued on July 10, 2019. No third-party interests were identified. The parcel is subject to the reservations, easements, and exceptions contained in the Tentative Approval dated November 18, 1963. An updated title report has been requested; if any concerns are discovered, they will be addressed in the FFD.

*Acquisition:* The State filed selection application GS 864 (BLM F 028058) for Township 19 North, Range 13 East, Copper River Meridian on June 30, 1961.

## Preliminary Decision

ADL 421215

Page 3 of 8

*Restrictions:* Any reservations in the Tentative Approval the State received from BLM will merge with the title once the land is conveyed back to the United States.

### VIII. Background

The following events for this case are:

- Alice Brean began her use and occupancy of the subject lands in 1940 according to documentation in DNR case file ADL 421215.
- The State filed selection application GS 864 for Township 19 North, Range 13 East, Copper River Meridian on June 30, 1961, and received title by Tentative Approval on November 18, 1963.
- Her native allotment application was reconstructed and signed on November 2, 1989, after it was determined that the Bureau of Indian Affairs (BIA) had lost a set of applications from the Tanacross area and was filed on January 21, 1994.
- BLM determined Native allotment application FF031218, Parcel D, valid on March 5, 2008.
- The State received a request for reconveyance on February 20, 2009.
- BLM surveyed the 39.99-acre parcel and issued U.S. Survey No. 13991 in 2020.

### IX. Planning, Classification, and Mineral Orders

1. *Planning:* The subject parcel is located within the Upper Tanana Region of the Eastern Tanana Area Plan adopted on August 28, 2015, in Unit L-01. The recommended land use within this unit includes management for forestry. The plan designates the subject parcel as Forestry. This designation converts to the classification of Forest Land. The subject parcel is within the Tanana Valley State Forest under AS 41.17.400 Tanana Valley State Forest.
2. *Land Use Classification:* The State classified the subject parcel as Forest Land under Classification Order CL NC-85-065 based on ETAP, adopted August 28, 2015. As this reconveyance falls under AS 38.05.035(b)(9) Powers and Duties of the Director, and pursuant to AS 38.05.035(c) Powers and Duties of the Director, this parcel of land may be reconveyed without classification or reclassification under AS 38.05.300 Classification of Land.
3. *Mineral Order:* The parcel is not subject to a mineral order.
4. *Local Planning:* This parcel does not exist within any local planning unit.

### X. Traditional Use Finding

In accordance with AS 38.05.830 Land Disposal in the Unorganized Borough, a traditional use finding is required if the subject parcel is within the Unorganized Borough. This parcel is within the Unorganized Borough, and a traditional use finding is required. Information on traditional use is welcome during the public comment period and if this proposal is approved, LCS will address the information received in a subsequent FFD. See the **Section XVI. Submittal of Public Comments** at the end of this document and *Attachment B: Public Notice* for details on how to submit comment.

### XI. Access, Including Access To and Along Public or Navigable Water

*Public Access:* This parcel has public access via the Tanana River.

## Preliminary Decision

ADL 421215

Page 4 of 8

*Access To and Along Public or Navigable Waters:* In accordance with AS 38.05.127 Access To Navigable or Public Water, DNR will determine if a water body is navigable or public and establish easements or rights-of-way as necessary to ensure unobstructed access to and along the body of water. Regulations dictating the creation of easements or rights-of-way under this statute include 11 AAC 51.035 Determination of Navigable and Public Water, 11 AAC 51.045 Easements To and Along Navigable and Public Water, and 11 AAC 53.450 Buffer Strips, Reserved Areas, and Public Easements. In addition, an affected landowner may, under 11 AAC 51.065 Vacation of Easements, file a request with DNR to vacate, modify, or relocate a public access easement.

The subject parcel sits on the Tanana River, which has been determined to be navigable. A review of the subject parcel, the surrounding area, and land ownership shows that there is state land on either side of the parcel along the river. Therefore, a 50-foot public access easement from ordinary high water (OHW) is required per AS 38.05.127 Access To Navigable or Public Water. To decline a 50-foot public access easement on the subject parcel would create a discontinuous easement along the river.

*Easements and Setbacks:* Under AS 19.10.010 Dedication of Land for Public Highways, the application of a 50-foot section line easement is required on all protracted or surveyed section or township lines on State land. There are no provisions under the law to exclude this 50-foot section line easement dedication at conveyance or reconveyance back to the federal government. However, an affected landowner may, under 11 AAC 51.065 Vacation of Easements, file a request with DNR to vacate, modify, or relocate a section line easement.

The section lines affecting this parcel are protracted section lines which have not been field surveyed or monumented on the ground. Therefore, the exact location of the section lines and attached section line easements are unknown. These section line easements cannot be used until the section lines and said easements have been surveyed and monumented by a licensed Professional Alaska Surveyor. If the section line is on or bordering State land the survey must be accomplished under instructions from the State of Alaska DNR. The estimated location of these easements is shown on *Attachment A: Vicinity Map*.

The reconveyance will except, reserve, or be subject to the reservations brought forth by the public notice, if any, and the following:

Subject to:

- (a) A right-of-way easement fifty (50) feet in width along each side of the unsurveyed section line common to Sections 27 and 34, Township 19 North, Range 13 East, Copper River Meridian, pursuant to AS 19.10.010 Dedication of Land for Public Highways, 11 AAC 51.025 Section Line Easements, and AS 19.25.010 Use of Rights-of-way for Utilities;
- (b) An easement fifty (50) feet in width for public access, upland, abutting, and running in common with the ordinary high-water mark along the Tanana River within USS 13991, of Sections 27 and 34, Township 19 North, Range 13 East, Copper River Meridian, Alaska, pursuant to AS 38.05.127 Access to Navigable and Public Water, 11 AAC 51.045 Easements To and Along Navigable and Public Water; and

## Preliminary Decision

ADL 421215

Page 5 of 8

- (c) All other valid existing rights, including reservations, and exceptions in the U.S. Patent, or other state or federal conveyance, and in acts authorizing the issue thereof; easements, rights-of-way, covenants, conditions reservations, notes of the plat, and restrictions of record, if any.

### **XII. Reservation of the Mineral Estate**

The Division of Oil and Gas (DOG) and DMLW have determined that it is not in the State's best interest to retain the mineral estate. The mineral estate will not be retained pursuant to AS 38.05.035(e) Powers and Duties of the Director. The State will receive an acreage credit for the lands.

### **XIII. Hazardous Materials and Potential Contaminants**

The Department of the Interior, BLM, is expected to inspect the parcel and familiarize itself with the condition and quality of the land. The State makes no representations and no warranties, express or implied, concerning the existence or absence of any hazardous substances, hazardous wastes, contaminants, or pollutants on the land here proposed for reconveyance. The State does not assume any liability for the removal of hazardous substances, hazardous wastes, contaminants, or pollutants, nor for the remediation of the site should such substances ever be identified.

### **XIV. Survey**

The parcel is adequately surveyed for reconveyance to the United States of America. See *Attachment C: U.S. Survey 13991*.

### **XV. DMLW and Agency Review**

Information and comments received from multiple sections within DMLW prior to and during agency review have been considered and included in the preparation of this preliminary decision. Agency review was conducted from January 14, 2025, to February 11, 2025. Comments pertinent to this proposed action received during agency review have been considered and addressed below. Additional timely comments received during the Public Notice period will be considered and addressed in a subsequent FFD.

DNR DMLW LCS received brief comments of non-objection from the following agencies:  
DNR Division of Parks and Outdoor Recreation, Alaska Department of Environmental Conservation, and Alaska Department of Transportation and Public Facilities.

*DNR DMLW LCS response:* Thank you for your review of this reconveyance.

Comments from DNR Division of Oil and Gas (DOG): DOG has no objection. There are no third-party interests. DOG does not request reservation of the mineral estate as the energy potential around the parcel is minimal or none for oil, gas, and geothermal.

*DNR DMLW LCS response:* Thank you for the information. The mineral estate will not be reserved.

Comments from DNR Division of Geology and Geological Survey (DGGs): DGGs has no objection. Several active faults were mapped west of Tok, so there is potential for seismic activity, although no faults are directly within this area. The region's overall seismic hazard potential is moderately low. Also, degradation of the permafrost could result in slope

## Preliminary Decision

ADL 421215

Page 6 of 8

instability, and numerous landslides have been documented along the Tanana and other rivers between Delta Junction and Northway Junction.

*DNR DMLW LCS response:* Thank you for the information. The applicant will be made aware of these concerns through this decision.

Comments from Alaska Department of Fish and Game (ADF&G): ADF&G has no objection. The allottee should be made aware that this section of the Tanana River is documented as anadromous fish habitat and any in-water work along the parcel or modification to the stream bank will require an ADF&G Fish Habitat Permit. Questions related to that permit can be directed to [dfg.hab.infofai@alaska.gov](mailto:dfg.hab.infofai@alaska.gov).

*DNR DMLW LCS response:* Thank you for the information. The applicant will be made aware of ADF&G's concerns and permit requirements through this decision.

The following agencies or groups were included in the agency review, but no comment was received:

- DNR Division of Agriculture
- DNR Division of Forestry and Fire Protection
- DNR State Historical Preservation Office
- US Fish and Wildlife Service

### **XVI. Submittal of Public Comments**

#### **See *Attachment B: Public Notice for specific dates and conditions.***

Pursuant to AS 38.05.945 Notice, LCS is issuing public notice inviting comment on this Preliminary Decision.

In accordance with AS 38.05.946(a) Hearings, a municipality or corporation entitled to receive notice under AS 38.05.945(c) Hearings may hold a hearing within 30 days after receipt of the notice. If a hearing is held, the Commissioner (or representative) shall attend the hearing. The Commissioner has discretion whether or not to hold a public hearing.

LCS will consider all timely, written comments received. If analysis of such comments indicates the need for significant changes to the Preliminary Decision, additional public notice for the affected lands will be given. Reducing the amount of land offered and making minor changes to any of the proposals will not be considered significant changes requiring additional public notice.

If the proposal is approved and no significant change is required, the Preliminary Decision, including any deletions, minor changes, and summary of comments and LCS responses will be issued as a subsequent Final Finding and Decision, without further notice.

Only persons from whom DNR DMLW LCS receives timely, written comment during the identified comment period will be eligible to file an appeal of the FFD. Upon approval and issuance of an FFD, a copy of the decision will be made available online at <http://dnr.alaska.gov/mlw/landsales/public-notice/> or <https://aws.state.ak.us/OnlinePublicNotices/> and sent with an explanation of the appeal process to any party who provides timely written comment.

## Preliminary Decision

ADL 421215

Page 7 of 8

DNR is prepared to accommodate individuals with disabilities by providing auxiliary aids, services, or special modifications in order to participate in this review. Individuals who may need such assistance should contact DNR's Public Information Center. For more information, refer to *Attachment B: Public Notice*.

**DEADLINE TO SUBMIT WRITTEN COMMENT IS  
3:00 P.M., THURSDAY, SEPTEMBER 18, 2025**

### **XVII. Alternatives**

The following alternatives were considered:

#### Alternative 1: Reconvey

Reconvey the land to the United States subject to the reservations, exceptions, and restrictions as stipulated in **Section XI. Access, Including Access To and Along Public or Navigable Water**. This will allow the Native allottee to obtain title to the land while the State will retain public access on the property as prescribed by statute and thus avoid title recovery litigation by the federal government. Therefore, it is in the best interest of the State to reconvey the parcel as proposed in this decision, and this is the preferred alternative.

#### Alternative 2: Retain

Retain ownership and withhold reconveyance. DNR currently does not have a persuasive reason to pursue this option. This alternative may lead to title recovery litigation brought by the United States on behalf of the Native allottee, thus subjecting the State to an uncertain expenditure of resources and an uncertain result of litigation. This alternative is not preferred.

In accordance with the Stipulated Procedures for Implementation of Order in *Aguilar*, BLM reviewed and determined Ms. Brean's Native allotment application to be valid on March 5, 2008. Based on documentation within BLM's case file and subsequent comments received from agency review, LCS has found no legal reason for denying this reconveyance subject to public notice and a final decision.

For the reasons outlined above, Alternative 1 is the preferred alternative.

*Recommendation follows.*

**Preliminary Decision**

ADL 421215

Page 8 of 8

**XVIII. Recommendation**

This Preliminary Decision for the proposed reconveyance of state lands described throughout this document and its attachments may be within the State's best interest. Reconveyance under the conditions in Alternative 1 is preferable to title recovery litigation. The State's reconveyance will allow the BLM to transfer title of the land to the Native allottee and will eliminate any further title recovery action. As represented by the preferred alternative, the PD described above has been reviewed and considered. I find that the recommended action is in the best interest of the State and that it is hereby approved to proceed to public notice.

This is a Preliminary Decision, and analysis of subsequent public review may result in changes to the preferred alternative of the proposed reconveyance of state lands. If the decision is approved, a Final Finding and Decision may be issued.



August 14, 2025

---

Recommended by: Kathryn Young  
Native Allotment Coordinator  
Land Conveyance Section  
Division of Mining, Land and Water  
Department of Natural Resources  
State of Alaska

Date



August 14, 2025

---

Approved by: Hannah Uher-Koch  
Section Chief  
Land Conveyance Section  
Division of Mining, Land and Water  
Department of Natural Resources  
State of Alaska

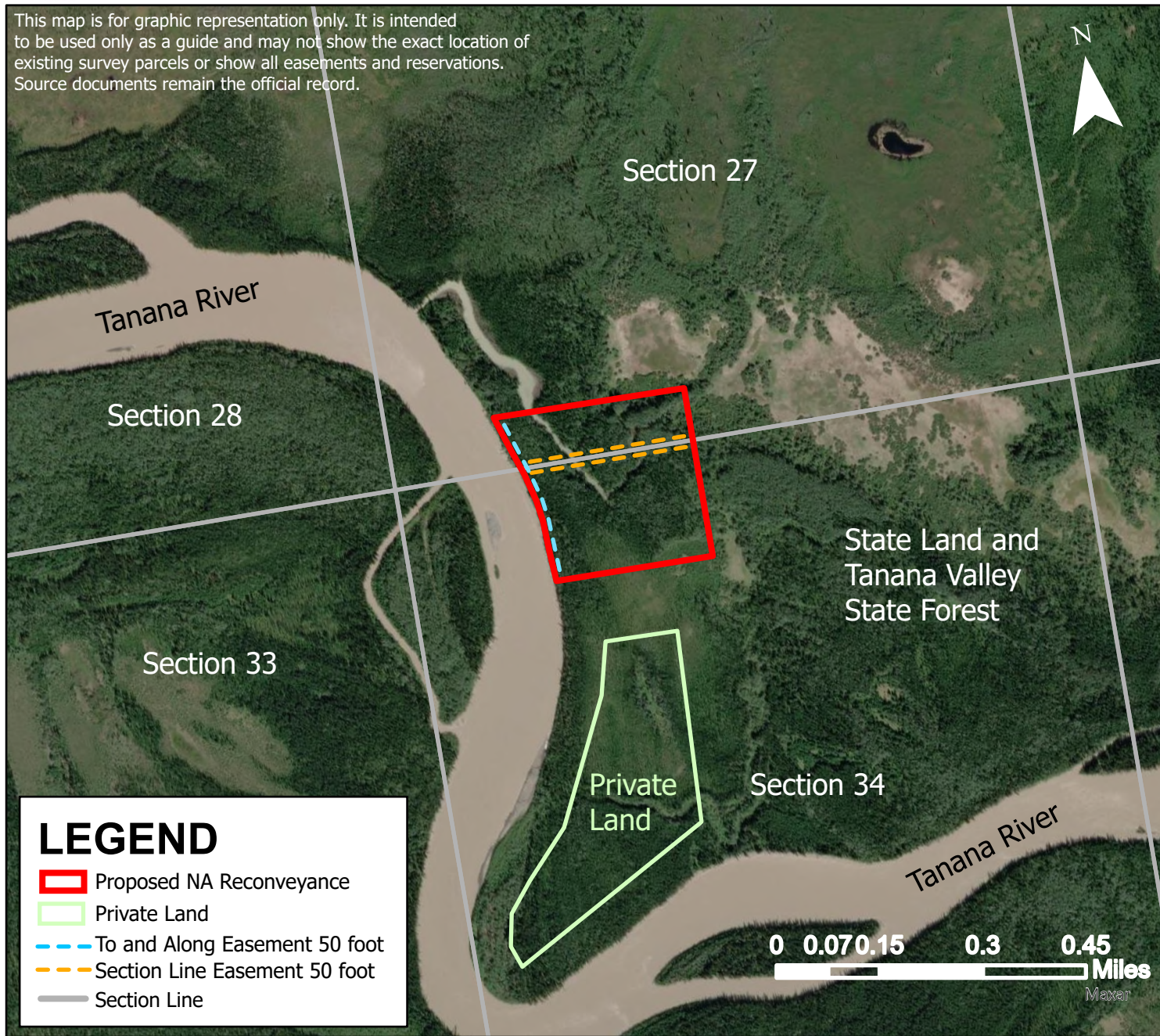
Date



### Attachment A: Vicinity Map

## Alice Brean Native Allotment, ADL 421215 / BLM F 031218-D

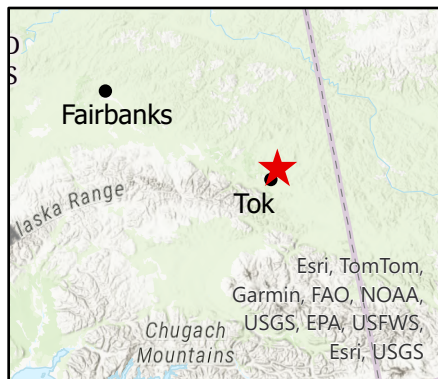
This map is for graphic representation only. It is intended to be used only as a guide and may not show the exact location of existing survey parcels or show all easements and reservations. Source documents remain the official record.



### Section 24 and 27, Township 19 North, Range 13 East, Copper River Meridian

USGS Quad 1:63,360 Tanacross B-4

For more information contact:  
Kathryn Young  
Department of Natural Resources  
Division of Mining, Land and Water  
Land Conveyance Section  
Phone: 907-269-8574  
Fax: 907-269-8916  
Email: [kathryn.young@alaska.gov](mailto:kathryn.young@alaska.gov)



**STATE OF ALASKA,  
DEPARTMENT OF NATURAL RESOURCES  
DIVISION OF MINING, LAND AND WATER**

**ATTACHMENT B: PUBLIC NOTICE**

**Requesting Input for Proposed  
Native Allotment Reconveyance - ADL 421215  
AS 38.05.035(b)(9)**

**COMMENT PERIOD ENDS 3:00 P.M., THURSDAY, SEPTEMBER 18, 2025**

The Alaska Department of Natural Resources (DNR), Division of Mining Land and Water (DMLW), Land Conveyance Section (LCS) is conducting a public notice to reconvey the following erroneously conveyed State land to the United States of America for conveyance to the Native allotment applicant. The parcel of land is approximately five air miles northeast of Tok. The legal description for the parcel is U.S. Survey No. 13991, Alaska, according to the plat accepted by the United States Department of the Interior, Bureau of Land Management, Anchorage, Alaska, on July 6, 2020, and officially filed on October 28, 2020, containing 39.99 acres, more or less.

To obtain the notice, Preliminary Decision (PD), or instructions on submitting comment, go to <http://dnr.alaska.gov/mlw/landsales/public-notice/> or <https://aws.state.ak.us/OnlinePublicNotices/>. For assistance in obtaining the documents by an alternative method, to request auxiliary aids, services, or special accommodations, contact DNR's Public Information Centers on State work days, Monday through Friday, between 8:30 a.m. and 4:00 p.m. in Anchorage at (907) 269-8400 or Fairbanks at (907) 451-2705 or the Southeast Land Office in Juneau at (907) 465-3400 or TTY: 711 for Alaska Relay or 1-800-770-8973 or go to <http://dnr.alaska.gov/commis/pic/> for additional contact information. Individuals who require special assistance must request assistance from the Public Information Center in Anchorage no later than 3:00 p.m., Thursday, September 11, 2025.

Pursuant to AS 38.05.945 Notice, the public is invited to submit comments on the Preliminary Decision. **The deadline for public comment is 3:00 p.m., Thursday, September 18, 2025.** Only persons from whom DNR DMLW LCS receives timely, written comment during the identified comment period will be eligible to file an appeal of the Final Finding and Decision (FFD). Written comment may be received by fax, email, or postal mail. To submit comments or for direct inquiries, contact Kathryn Young by mail at 550 West 7<sup>th</sup> Ave, Suite 640, Anchorage, AK 99501 or by fax at (907) 269-8916 or by email at [kathryn.young@alaska.gov](mailto:kathryn.young@alaska.gov). If you have questions, call Kathryn Young at (907) 269-8574.

If no significant change is required, the PD, including any minor changes and a summary of comments and responses, will be issued as the FFD, without further notice. A copy of the FFD will be sent to any persons who commented timely on the PD.

DNR reserves the right to waive technical defects in this notice.

# Attachment C

Officially Filed

ORIGINAL

DATE OCTOBER 28, 2020

Sheet 1 of 2 Sheets

This survey was conducted under The Stipulated Procedures for Implementation of Order Eitel Aquilar, et al v. United States of America, 474 F. Supp. 840(D. Alaska 1979), and by authority of the Memorandum of Understanding between the United States Department of the Interior, Bureau of Land Management, and the State of Alaska, Department of Natural Resources dated September 5, 2000.

## U. S. SURVEY No. 13991, ALASKA

This plat (in two sheets) contains the entire survey record. See sheet 2 for monumentation details.

The survey of the Third Guide Meridian East through Township 19 North, and the south and north boundaries of Township 19 North, Range 13 East, Copper River Meridian, was executed by Ray Harpin, Supervisory Cadastral Surveyor, in 1962.

The dependent resurvey of portions of PLO 386 and U.S. Survey No. 2547, the retracement of a portion of the east boundary, the dependent resurvey of the south boundary, portions of the east and north boundaries, and portions of the subdivisional lines, and the survey of a portion of the subdivisional lines, the subdivision of section lines in section 20, the survey of the meanders, and the partition line of lands accreted to U.S. Survey No. 4366, within Township 18 North, Range 13 East, Copper River Meridian, Alaska, was executed under contract by Eric Stohlke, Registered Alaska Land Surveyor, in 2010.

Alaska State Land Survey No. 83-80 was executed by Phillip G. Davis, Registered Alaska Land Surveyor No. 4110, in 1983, and recorded as Plat No. 84-25 in the Fairbanks Recording District on February 22, 1984.

This survey was accomplished using Global Navigation Satellite Systems (GNSS), and no lines were brushed or marked between corners.

This survey was executed by Seth K. Kiestler, Cadastral Surveyor, June 11 through June 16, 2020, in accordance with the specifications set forth in the Manual of Surveying Instructions (2009), Special Instructions dated September 16, 2019, approved January 23, 2020, and Assignment Instructions dated June 1, 2020.

Field assistants were:

Christopher D. Wiita, Land Surveyor  
Erin M. O'Leary, Student Trainee Land Surveyor  
Luke S. Brocksmith, Survey Technician  
Daniel R. Taylor, Survey Technician

Area Surveyed: 39.99 Acres

The direction and length of lines were determined by GNSS, Real-Time Kinematic (RTK) observations. The direction of each line is with reference to the true meridian. All bearings are mean bearings. All distances are horizontal distances reduced to their sea level equivalent.

See Sheet 2 for additional survey information.

UNITED STATES DEPARTMENT OF THE INTERIOR  
BUREAU OF LAND MANAGEMENT  
Anchorage, Alaska

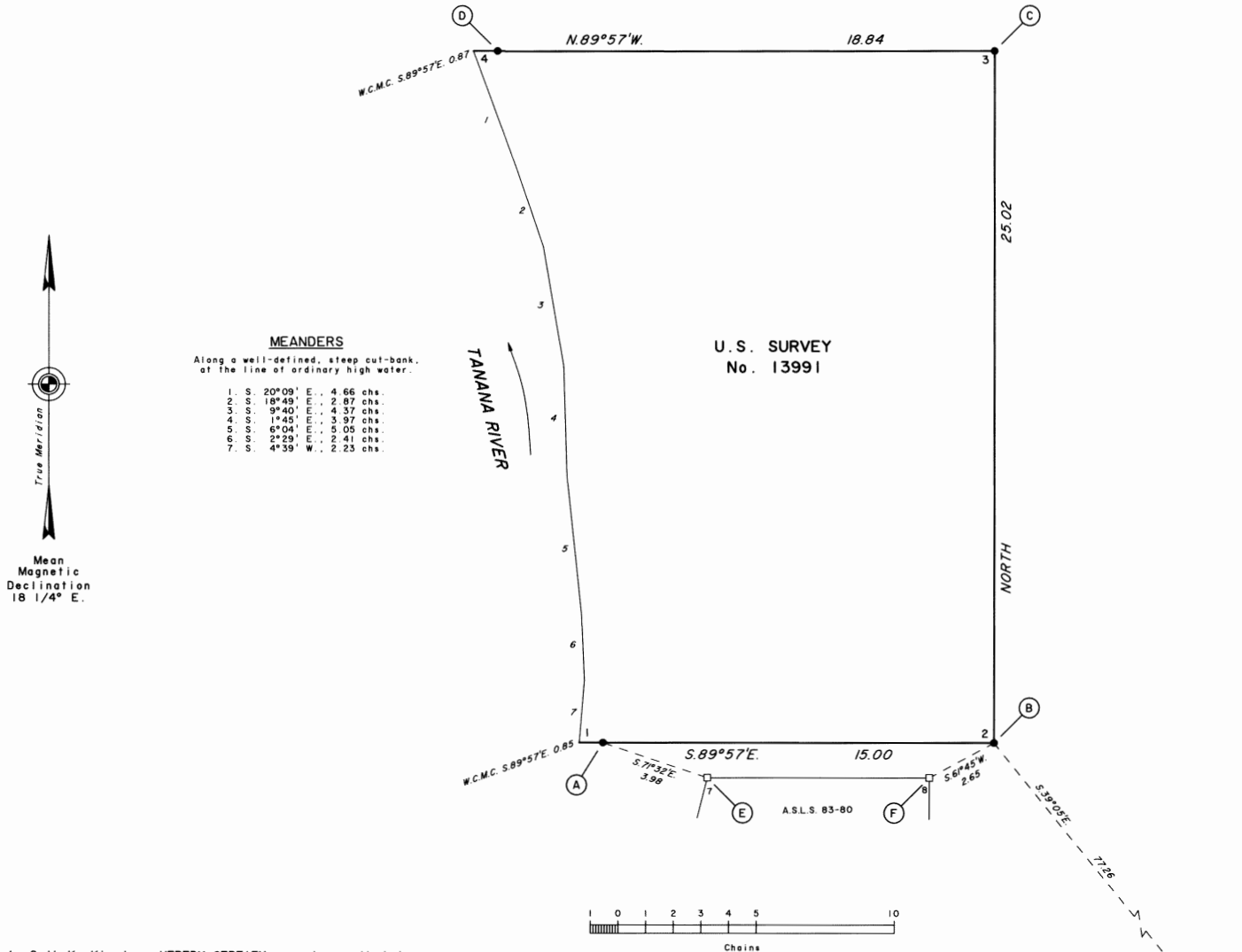
The survey represented by this plat, having been correctly executed in accordance with the requirements of law and the regulations of this Bureau, is hereby accepted.

For the Director

*Douglas N. Haywood* July 6, 2020  
Date

Chief Cadastral Surveyor for Alaska

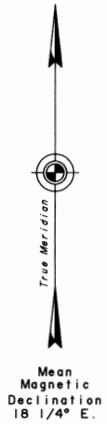
Attachment C



### MEANDERS

Along a well-defined, steep cut-bank, of the line of ordinary high water.

- |    |               |           |
|----|---------------|-----------|
| 1. | S. 20° 09' E. | 4.66 chs. |
| 2. | S. 18° 49' E. | 2.87 chs. |
| 3. | S. 9° 40' E.  | 4.37 chs. |
| 4. | S. 1° 45' E.  | 3.97 chs. |
| 5. | S. 6° 04' E.  | 5.05 chs. |
| 6. | S. 2° 29' E.  | 2.41 chs. |
| 7. | S. 4° 39' W.  | 2.23 chs. |



I, Seth K. Kiestler, HEREBY CERTIFY upon honor that in pursuance of Special Instructions dated September 16, 2019, I have executed the survey depicted on this plat in strict conformity with said Special Instructions, the Manual of Surveying Instructions (2009), and in the specific manner described on this plat.

7/3/2020 Seth Kiestler  
Date Cadastral Surveyor

### Corner Symbol Index

- = Local Corner
- ◇ = Original Corner
- = New Corner Monumented

THE COR. OF SECS.  
2, 3, 34, AND 35,  
TPS. 18 AND 19 N.,  
R. 13 E., C.R.M.

**STATE OF ALASKA  
DEPARTMENT OF NATURAL RESOURCES  
DIVISION OF MINING, LAND AND WATER**

**Proposed Reconveyance of an  
Alaska Native Allotment in the Unorganized Borough**

**PRELIMINARY DECISION  
ADL 421215  
BLM FF031218, Parcel D**

**PUBLIC COMMENT PERIOD ENDS 3:00 P.M., THURSDA, SEPTEMBER 18, 2025**

**I. Proposed Action**

*Preliminary Decision:* Alice Brean Native Allotment – ADL 421215

*Attachment A:* Vicinity Map

*Attachment B:* Public Notice

*Attachment C:* U.S. Survey 13991

Proposed Action: The primary proposed action of this Preliminary Decision (PD) of the State of Alaska (State), Department of Natural Resources (DNR), Division of Mining, Land and Water (DMLW), Land Conveyance Section (LCS) is to voluntarily reconvey to the United States of America, U.S. Survey No. 13991, containing 39.99 acres, more or less, of wrongfully conveyed state land. See *Attachment A: Vicinity Map* for a depiction of the project area.

The subject parcel is an Alaska Native allotment, Bureau of Land Management (BLM) Serial No. FF031218, Parcel D claimed by Alice Brean (deceased). The claim is being settled in accordance with the Stipulated Procedures for Implementation of Order approved by the Court to implement the decision in *Ethel Aguilar v. United States of America*, 474 F. Supp. 840 (D. Alaska 1979) (herein cited as *Aguilar*) and Alaska Statute (AS) 38.05.035(b)(9) Powers and Duties of the Director.

Public Notice of Proposal: In accordance with AS 38.05.945 Notice, during a period of at least 30 consecutive days, the public will have the opportunity to submit written comment on this proposal.

See **Section XVI. Submittal of Public Comments** at the end of this document and *Attachment B: Public Notice* for details on how to submit a comment for consideration. If, after consideration of timely, written comments, DNR DMLW LCS moves forward with the proposal, a Final Finding and Decision (FFD) will be issued.

**II. Authority**

This reconveyance is being adjudicated pursuant to AS 38.05.035(b)(9) Power and Duties of the Director, AS 38.05.830 Land Disposal in the Unorganized Borough, and the settlement authority of the Attorney General in accordance with *Aguilar*.

## **Preliminary Decision**

ADL 421215

Page 2 of 8

### **III. Administrative Record**

The DNR case file ADL 421215 and BLM case file FF031218, Parcel D, constitutes the administrative record for this proposed action. Also incorporated by reference are:

- Eastern Tanana Area Plan for State Lands (ETAP, adopted August 28, 2015) and associated land classification files; and
- DNR case file GS 864.

### **IV. Scope of the Proposal**

The scope of this proposal, under the statutes described in the preceding **Section II. Authority**, is limited and specific to DNR DMLW's proposal to voluntarily reconvey this land to the United States of America in accordance with the Stipulated Procedures for Implementation of Order approved by the Court to implement the decision in *Aguilar* and AS 38.05.035(b)(9) Powers and Duties of the Director, and whether the reconveyance should be made subject to any stipulations to best serve the interests of the public and the State.

### **V. Location**

Located in DNR's Northern Region and the Unorganized Borough, the subject parcel is approximately five air miles northeast of Tok and within Sections 27 and 34, Township 19 North, Range 13 East, Copper River Meridian. The subject parcel consists of 39.99 acres, more or less, identified for reconveyance by this proposed action. See *Attachment A: Vicinity Map* for a depiction of the subject parcel.

*USGS Map Coverage:* Tanacross B-4

*Borough/Municipality:* Unorganized Borough

*Native Councils and Corporations:* The project area is within the boundaries of Doyon, Limited. Tok, Tanacross, and Tetlin are within 25 miles of this proposed action. Notice will be sent to Tanacross Incorporated, Native Village of Tanacross, Native Village of Tetlin, Tetlin Native Corporation, and Tanana Chiefs Conference.

### **VI. Legal Description**

U.S. Survey No. 13991, Alaska, according to the plat accepted by the United States Department of the Interior, Bureau of Land Management, Anchorage, Alaska, on July 6, 2020, and officially filed on October 28, 2020, containing 39.99 acres, more or less.

Situated in the Fairbanks Recording District.

### **VII. Title**

The State received title to the land on November 18, 1963, under a Tentative Approval. The State file is GS 864 (BLM F 028058). Title Report No. 11845 was issued on July 10, 2019. No third-party interests were identified. The parcel is subject to the reservations, easements, and exceptions contained in the Tentative Approval dated November 18, 1963. An updated title report has been requested; if any concerns are discovered, they will be addressed in the FFD.

*Acquisition:* The State filed selection application GS 864 (BLM F 028058) for Township 19 North, Range 13 East, Copper River Meridian on June 30, 1961.

## Preliminary Decision

ADL 421215

Page 3 of 8

*Restrictions:* Any reservations in the Tentative Approval the State received from BLM will merge with the title once the land is conveyed back to the United States.

### VIII. Background

The following events for this case are:

- Alice Brean began her use and occupancy of the subject lands in 1940 according to documentation in DNR case file ADL 421215.
- The State filed selection application GS 864 for Township 19 North, Range 13 East, Copper River Meridian on June 30, 1961, and received title by Tentative Approval on November 18, 1963.
- Her native allotment application was reconstructed and signed on November 2, 1989, after it was determined that the Bureau of Indian Affairs (BIA) had lost a set of applications from the Tanacross area and was filed on January 21, 1994.
- BLM determined Native allotment application FF031218, Parcel D, valid on March 5, 2008.
- The State received a request for reconveyance on February 20, 2009.
- BLM surveyed the 39.99-acre parcel and issued U.S. Survey No. 13991 in 2020.

### IX. Planning, Classification, and Mineral Orders

1. *Planning:* The subject parcel is located within the Upper Tanana Region of the Eastern Tanana Area Plan adopted on August 28, 2015, in Unit L-01. The recommended land use within this unit includes management for forestry. The plan designates the subject parcel as Forestry. This designation converts to the classification of Forest Land. The subject parcel is within the Tanana Valley State Forest under AS 41.17.400 Tanana Valley State Forest.
2. *Land Use Classification:* The State classified the subject parcel as Forest Land under Classification Order CL NC-85-065 based on ETAP, adopted August 28, 2015. As this reconveyance falls under AS 38.05.035(b)(9) Powers and Duties of the Director, and pursuant to AS 38.05.035(c) Powers and Duties of the Director, this parcel of land may be reconveyed without classification or reclassification under AS 38.05.300 Classification of Land.
3. *Mineral Order:* The parcel is not subject to a mineral order.
4. *Local Planning:* This parcel does not exist within any local planning unit.

### X. Traditional Use Finding

In accordance with AS 38.05.830 Land Disposal in the Unorganized Borough, a traditional use finding is required if the subject parcel is within the Unorganized Borough. This parcel is within the Unorganized Borough, and a traditional use finding is required. Information on traditional use is welcome during the public comment period and if this proposal is approved, LCS will address the information received in a subsequent FFD. See the **Section XVI. Submittal of Public Comments** at the end of this document and *Attachment B: Public Notice* for details on how to submit comment.

### XI. Access, Including Access To and Along Public or Navigable Water

*Public Access:* This parcel has public access via the Tanana River.

## Preliminary Decision

ADL 421215

Page 4 of 8

*Access To and Along Public or Navigable Waters:* In accordance with AS 38.05.127 Access To Navigable or Public Water, DNR will determine if a water body is navigable or public and establish easements or rights-of-way as necessary to ensure unobstructed access to and along the body of water. Regulations dictating the creation of easements or rights-of-way under this statute include 11 AAC 51.035 Determination of Navigable and Public Water, 11 AAC 51.045 Easements To and Along Navigable and Public Water, and 11 AAC 53.450 Buffer Strips, Reserved Areas, and Public Easements. In addition, an affected landowner may, under 11 AAC 51.065 Vacation of Easements, file a request with DNR to vacate, modify, or relocate a public access easement.

The subject parcel sits on the Tanana River, which has been determined to be navigable. A review of the subject parcel, the surrounding area, and land ownership shows that there is state land on either side of the parcel along the river. Therefore, a 50-foot public access easement from ordinary high water (OHW) is required per AS 38.05.127 Access To Navigable or Public Water. To decline a 50-foot public access easement on the subject parcel would create a discontinuous easement along the river.

*Easements and Setbacks:* Under AS 19.10.010 Dedication of Land for Public Highways, the application of a 50-foot section line easement is required on all protracted or surveyed section or township lines on State land. There are no provisions under the law to exclude this 50-foot section line easement dedication at conveyance or reconveyance back to the federal government. However, an affected landowner may, under 11 AAC 51.065 Vacation of Easements, file a request with DNR to vacate, modify, or relocate a section line easement.

The section lines affecting this parcel are protracted section lines which have not been field surveyed or monumented on the ground. Therefore, the exact location of the section lines and attached section line easements are unknown. These section line easements cannot be used until the section lines and said easements have been surveyed and monumented by a licensed Professional Alaska Surveyor. If the section line is on or bordering State land the survey must be accomplished under instructions from the State of Alaska DNR. The estimated location of these easements is shown on *Attachment A: Vicinity Map*.

The reconveyance will except, reserve, or be subject to the reservations brought forth by the public notice, if any, and the following:

Subject to:

- (a) A right-of-way easement fifty (50) feet in width along each side of the unsurveyed section line common to Sections 27 and 34, Township 19 North, Range 13 East, Copper River Meridian, pursuant to AS 19.10.010 Dedication of Land for Public Highways, 11 AAC 51.025 Section Line Easements, and AS 19.25.010 Use of Rights-of-way for Utilities;
- (b) An easement fifty (50) feet in width for public access, upland, abutting, and running in common with the ordinary high-water mark along the Tanana River within USS 13991, of Sections 27 and 34, Township 19 North, Range 13 East, Copper River Meridian, Alaska, pursuant to AS 38.05.127 Access to Navigable and Public Water, 11 AAC 51.045 Easements To and Along Navigable and Public Water; and

## Preliminary Decision

ADL 421215

Page 5 of 8

- (c) All other valid existing rights, including reservations, and exceptions in the U.S. Patent, or other state or federal conveyance, and in acts authorizing the issue thereof; easements, rights-of-way, covenants, conditions reservations, notes of the plat, and restrictions of record, if any.

### **XII. Reservation of the Mineral Estate**

The Division of Oil and Gas (DOG) and DMLW have determined that it is not in the State's best interest to retain the mineral estate. The mineral estate will not be retained pursuant to AS 38.05.035(e) Powers and Duties of the Director. The State will receive an acreage credit for the lands.

### **XIII. Hazardous Materials and Potential Contaminants**

The Department of the Interior, BLM, is expected to inspect the parcel and familiarize itself with the condition and quality of the land. The State makes no representations and no warranties, express or implied, concerning the existence or absence of any hazardous substances, hazardous wastes, contaminants, or pollutants on the land here proposed for reconveyance. The State does not assume any liability for the removal of hazardous substances, hazardous wastes, contaminants, or pollutants, nor for the remediation of the site should such substances ever be identified.

### **XIV. Survey**

The parcel is adequately surveyed for reconveyance to the United States of America. See *Attachment C: U.S. Survey 13991*.

### **XV. DMLW and Agency Review**

Information and comments received from multiple sections within DMLW prior to and during agency review have been considered and included in the preparation of this preliminary decision. Agency review was conducted from January 14, 2025, to February 11, 2025. Comments pertinent to this proposed action received during agency review have been considered and addressed below. Additional timely comments received during the Public Notice period will be considered and addressed in a subsequent FFD.

DNR DMLW LCS received brief comments of non-objection from the following agencies:  
DNR Division of Parks and Outdoor Recreation, Alaska Department of Environmental Conservation, and Alaska Department of Transportation and Public Facilities.

*DNR DMLW LCS response:* Thank you for your review of this reconveyance.

Comments from DNR Division of Oil and Gas (DOG): DOG has no objection. There are no third-party interests. DOG does not request reservation of the mineral estate as the energy potential around the parcel is minimal or none for oil, gas, and geothermal.

*DNR DMLW LCS response:* Thank you for the information. The mineral estate will not be reserved.

Comments from DNR Division of Geology and Geological Survey (DGGs): DGGs has no objection. Several active faults were mapped west of Tok, so there is potential for seismic activity, although no faults are directly within this area. The region's overall seismic hazard potential is moderately low. Also, degradation of the permafrost could result in slope

## Preliminary Decision

ADL 421215

Page 6 of 8

instability, and numerous landslides have been documented along the Tanana and other rivers between Delta Junction and Northway Junction.

*DNR DMLW LCS response:* Thank you for the information. The applicant will be made aware of these concerns through this decision.

Comments from Alaska Department of Fish and Game (ADF&G): ADF&G has no objection. The allottee should be made aware that this section of the Tanana River is documented as anadromous fish habitat and any in-water work along the parcel or modification to the stream bank will require an ADF&G Fish Habitat Permit. Questions related to that permit can be directed to [dfg.hab.infofai@alaska.gov](mailto:dfg.hab.infofai@alaska.gov).

*DNR DMLW LCS response:* Thank you for the information. The applicant will be made aware of ADF&G's concerns and permit requirements through this decision.

The following agencies or groups were included in the agency review, but no comment was received:

- DNR Division of Agriculture
- DNR Division of Forestry and Fire Protection
- DNR State Historical Preservation Office
- US Fish and Wildlife Service

### **XVI. Submittal of Public Comments**

#### **See *Attachment B: Public Notice for specific dates and conditions.***

Pursuant to AS 38.05.945 Notice, LCS is issuing public notice inviting comment on this Preliminary Decision.

In accordance with AS 38.05.946(a) Hearings, a municipality or corporation entitled to receive notice under AS 38.05.945(c) Hearings may hold a hearing within 30 days after receipt of the notice. If a hearing is held, the Commissioner (or representative) shall attend the hearing. The Commissioner has discretion whether or not to hold a public hearing.

LCS will consider all timely, written comments received. If analysis of such comments indicates the need for significant changes to the Preliminary Decision, additional public notice for the affected lands will be given. Reducing the amount of land offered and making minor changes to any of the proposals will not be considered significant changes requiring additional public notice.

If the proposal is approved and no significant change is required, the Preliminary Decision, including any deletions, minor changes, and summary of comments and LCS responses will be issued as a subsequent Final Finding and Decision, without further notice.

Only persons from whom DNR DMLW LCS receives timely, written comment during the identified comment period will be eligible to file an appeal of the FFD. Upon approval and issuance of an FFD, a copy of the decision will be made available online at <http://dnr.alaska.gov/mlw/landsales/public-notice/> or <https://aws.state.ak.us/OnlinePublicNotices/> and sent with an explanation of the appeal process to any party who provides timely written comment.

## Preliminary Decision

ADL 421215

Page 7 of 8

DNR is prepared to accommodate individuals with disabilities by providing auxiliary aids, services, or special modifications in order to participate in this review. Individuals who may need such assistance should contact DNR's Public Information Center. For more information, refer to *Attachment B: Public Notice*.

**DEADLINE TO SUBMIT WRITTEN COMMENT IS  
3:00 P.M., THURSDAY, SEPTEMBER 18, 2025**

### **XVII. Alternatives**

The following alternatives were considered:

#### Alternative 1: Reconvey

Reconvey the land to the United States subject to the reservations, exceptions, and restrictions as stipulated in **Section XI. Access, Including Access To and Along Public or Navigable Water**. This will allow the Native allottee to obtain title to the land while the State will retain public access on the property as prescribed by statute and thus avoid title recovery litigation by the federal government. Therefore, it is in the best interest of the State to reconvey the parcel as proposed in this decision, and this is the preferred alternative.

#### Alternative 2: Retain

Retain ownership and withhold reconveyance. DNR currently does not have a persuasive reason to pursue this option. This alternative may lead to title recovery litigation brought by the United States on behalf of the Native allottee, thus subjecting the State to an uncertain expenditure of resources and an uncertain result of litigation. This alternative is not preferred.

In accordance with the Stipulated Procedures for Implementation of Order in *Aguilar*, BLM reviewed and determined Ms. Brean's Native allotment application to be valid on March 5, 2008. Based on documentation within BLM's case file and subsequent comments received from agency review, LCS has found no legal reason for denying this reconveyance subject to public notice and a final decision.

For the reasons outlined above, Alternative 1 is the preferred alternative.

*Recommendation follows.*

**Preliminary Decision**

ADL 421215

Page 8 of 8

**XVIII. Recommendation**

This Preliminary Decision for the proposed reconveyance of state lands described throughout this document and its attachments may be within the State's best interest. Reconveyance under the conditions in Alternative 1 is preferable to title recovery litigation. The State's reconveyance will allow the BLM to transfer title of the land to the Native allottee and will eliminate any further title recovery action. As represented by the preferred alternative, the PD described above has been reviewed and considered. I find that the recommended action is in the best interest of the State and that it is hereby approved to proceed to public notice.

This is a Preliminary Decision, and analysis of subsequent public review may result in changes to the preferred alternative of the proposed reconveyance of state lands. If the decision is approved, a Final Finding and Decision may be issued.



August 14, 2025

---

Recommended by: Kathryn Young  
Native Allotment Coordinator  
Land Conveyance Section  
Division of Mining, Land and Water  
Department of Natural Resources  
State of Alaska

Date



August 14, 2025

---

Approved by: Hannah Uher-Koch  
Section Chief  
Land Conveyance Section  
Division of Mining, Land and Water  
Department of Natural Resources  
State of Alaska

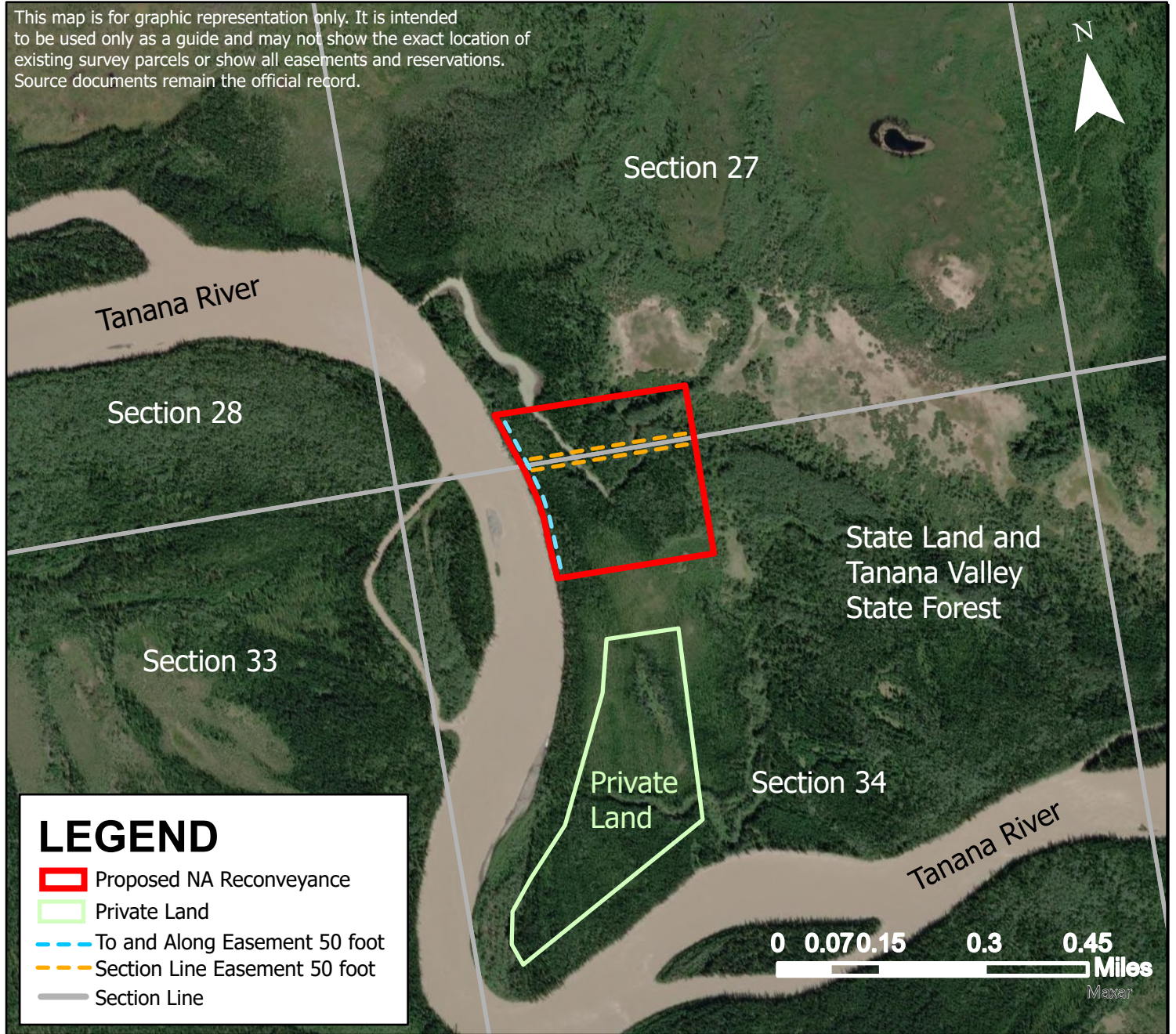
Date



# Attachment A: Vicinity Map

## Alice Brean Native Allotment, ADL 421215 / BLM F 031218-D

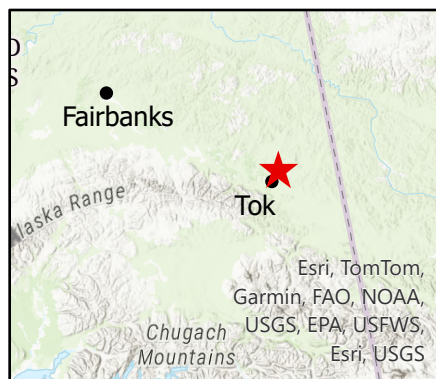
This map is for graphic representation only. It is intended to be used only as a guide and may not show the exact location of existing survey parcels or show all easements and reservations. Source documents remain the official record.



### Section 24 and 27, Township 19 North, Range 13 East, Copper River Meridian

USGS Quad 1:63,360 Tanacross B-4

For more information contact:  
Kathryn Young  
Department of Natural Resources  
Division of Mining, Land and Water  
Land Conveyance Section  
Phone: 907-269-8574  
Fax: 907-269-8916  
Email: [kathryn.young@alaska.gov](mailto:kathryn.young@alaska.gov)



**STATE OF ALASKA,  
DEPARTMENT OF NATURAL RESOURCES  
DIVISION OF MINING, LAND AND WATER**

**ATTACHMENT B: PUBLIC NOTICE**

**Requesting Input for Proposed  
Native Allotment Reconveyance - ADL 421215  
AS 38.05.035(b)(9)**

**COMMENT PERIOD ENDS 3:00 P.M., THURSDAY, SEPTEMBER 18, 2025**

The Alaska Department of Natural Resources (DNR), Division of Mining Land and Water (DMLW), Land Conveyance Section (LCS) is conducting a public notice to reconvey the following erroneously conveyed State land to the United States of America for conveyance to the Native allotment applicant. The parcel of land is approximately five air miles northeast of Tok. The legal description for the parcel is U.S. Survey No. 13991, Alaska, according to the plat accepted by the United States Department of the Interior, Bureau of Land Management, Anchorage, Alaska, on July 6, 2020, and officially filed on October 28, 2020, containing 39.99 acres, more or less.

To obtain the notice, Preliminary Decision (PD), or instructions on submitting comment, go to <http://dnr.alaska.gov/mlw/landsales/public-notice/> or <https://aws.state.ak.us/OnlinePublicNotices/>. For assistance in obtaining the documents by an alternative method, to request auxiliary aids, services, or special accommodations, contact DNR's Public Information Centers on State work days, Monday through Friday, between 8:30 a.m. and 4:00 p.m. in Anchorage at (907) 269-8400 or Fairbanks at (907) 451-2705 or the Southeast Land Office in Juneau at (907) 465-3400 or TTY: 711 for Alaska Relay or 1-800-770-8973 or go to <http://dnr.alaska.gov/commis/pic/> for additional contact information. Individuals who require special assistance must request assistance from the Public Information Center in Anchorage no later than 3:00 p.m., Thursday, September 11, 2025.

Pursuant to AS 38.05.945 Notice, the public is invited to submit comments on the Preliminary Decision. **The deadline for public comment is 3:00 p.m., Thursday, September 18, 2025.** Only persons from whom DNR DMLW LCS receives timely, written comment during the identified comment period will be eligible to file an appeal of the Final Finding and Decision (FFD). Written comment may be received by fax, email, or postal mail. To submit comments or for direct inquiries, contact Kathryn Young by mail at 550 West 7<sup>th</sup> Ave, Suite 640, Anchorage, AK 99501 or by fax at (907) 269-8916 or by email at [kathryn.young@alaska.gov](mailto:kathryn.young@alaska.gov). If you have questions, call Kathryn Young at (907) 269-8574.

If no significant change is required, the PD, including any minor changes and a summary of comments and responses, will be issued as the FFD, without further notice. A copy of the FFD will be sent to any persons who commented timely on the PD.

DNR reserves the right to waive technical defects in this notice.

# Attachment C

Officially Filed

ORIGINAL

DATE OCTOBER 28, 2020

Sheet 1 of 2 Sheets

This survey was conducted under The Stipulated Procedures for Implementation of Order Eitel Aquilar, et al v. United States of America, 474 F. Supp. 840(D. Alaska 1979), and by authority of the Memorandum of Understanding between the United States Department of the Interior, Bureau of Land Management, and the State of Alaska, Department of Natural Resources dated September 5, 2000.

## U. S. SURVEY No. 13991, ALASKA

This plat (in two sheets) contains the entire survey record. See sheet 2 for monumentation details.

The survey of the Third Guide Meridian East through Township 19 North, and the south and north boundaries of Township 19 North, Range 13 East, Copper River Meridian, was executed by Ray Harpin, Supervisory Cadastral Surveyor, in 1962.

The dependent resurvey of portions of PLO 386 and U.S. Survey No. 2547, the retracement of a portion of the east boundary, the dependent resurvey of the south boundary, portions of the east and north boundaries, and portions of the subdivisional lines, and the survey of a portion of the subdivisional lines, the subdivision of section lines in section 20, the survey of the meanders, and the partition line of lands accreted to U.S. Survey No. 4366, within Township 18 North, Range 13 East, Copper River Meridian, Alaska, was executed under contract by Eric Stohlke, Registered Alaska Land Surveyor, in 2010.

Alaska State Land Survey No. 83-80 was executed by Phillip G. Davis, Registered Alaska Land Surveyor No. 4110, in 1983, and recorded as Plat No. 84-25 in the Fairbanks Recording District on February 22, 1984.

This survey was accomplished using Global Navigation Satellite Systems (GNSS), and no lines were brushed or marked between corners.

This survey was executed by Seth K. Kiester, Cadastral Surveyor, June 11 through June 16, 2020, in accordance with the specifications set forth in the Manual of Surveying Instructions (2009), Special Instructions dated September 16, 2019, approved January 23, 2020, and Assignment Instructions dated June 1, 2020.

Field assistants were:

Christopher D. Wiita, Land Surveyor  
Erin M. O'Leary, Student Trainee Land Surveyor  
Luke S. Brocksmith, Survey Technician  
Daniel R. Taylor, Survey Technician

Area Surveyed: 39.99 Acres

The direction and length of lines were determined by GNSS, Real-Time Kinematic (RTK) observations. The direction of each line is with reference to the true meridian. All bearings are mean bearings. All distances are horizontal distances reduced to their sea level equivalent.

See Sheet 2 for additional survey information.

UNITED STATES DEPARTMENT OF THE INTERIOR  
BUREAU OF LAND MANAGEMENT  
Anchorage, Alaska

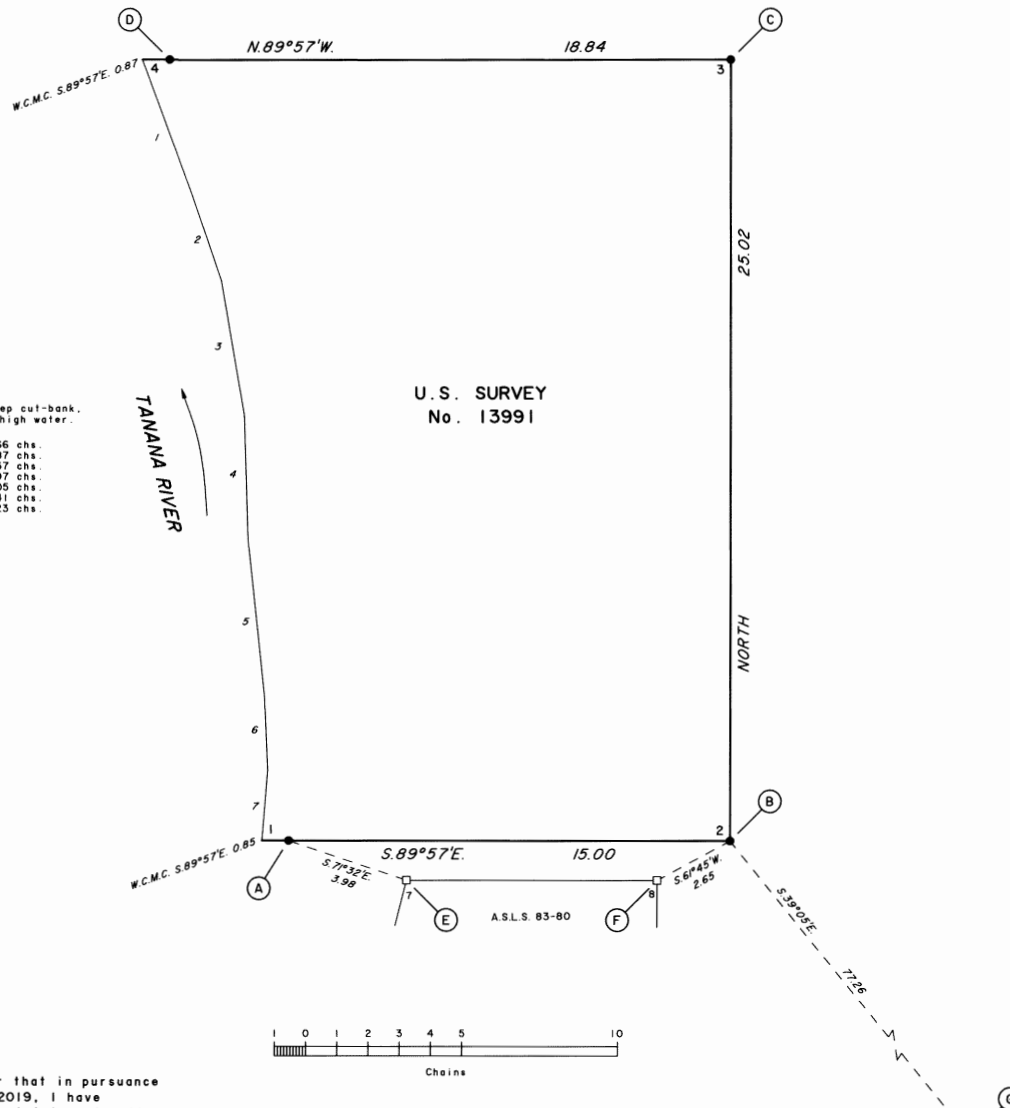
The survey represented by this plat, having been correctly executed in accordance with the requirements of law and the regulations of this Bureau, is hereby accepted.

For the Director

*Douglas N. Haywood* July 6, 2020  
Date

Chief Cadastral Surveyor for Alaska

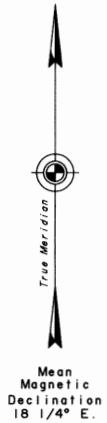
Attachment C



### MEANDERS

Along a well-defined, steep cut-bank, of the line of ordinary high water.

1.	S. 20°09' E.	4.66 chs.
2.	S. 18°49' E.	2.87 chs.
3.	S. 9°40' E.	4.37 chs.
4.	S. 1°45' E.	3.97 chs.
5.	S. 6°04' E.	5.05 chs.
6.	S. 2°29' E.	2.41 chs.
7.	S. 4°39' W.	2.23 chs.



I, Seth K. Kiester, HEREBY CERTIFY upon honor that in pursuance of Special Instructions dated September 16, 2019, I have executed the survey depicted on this plat in strict conformity with said Special Instructions, the Manual of Surveying Instructions (2009), and in the specific manner described on this plat.

7/3/2020  
Date

*Seth Kiester*  
Cadastral Surveyor

### Corner Symbol Index

- = Local Corner
- ◇ = Original Corner
- = New Corner Monumented

SKK