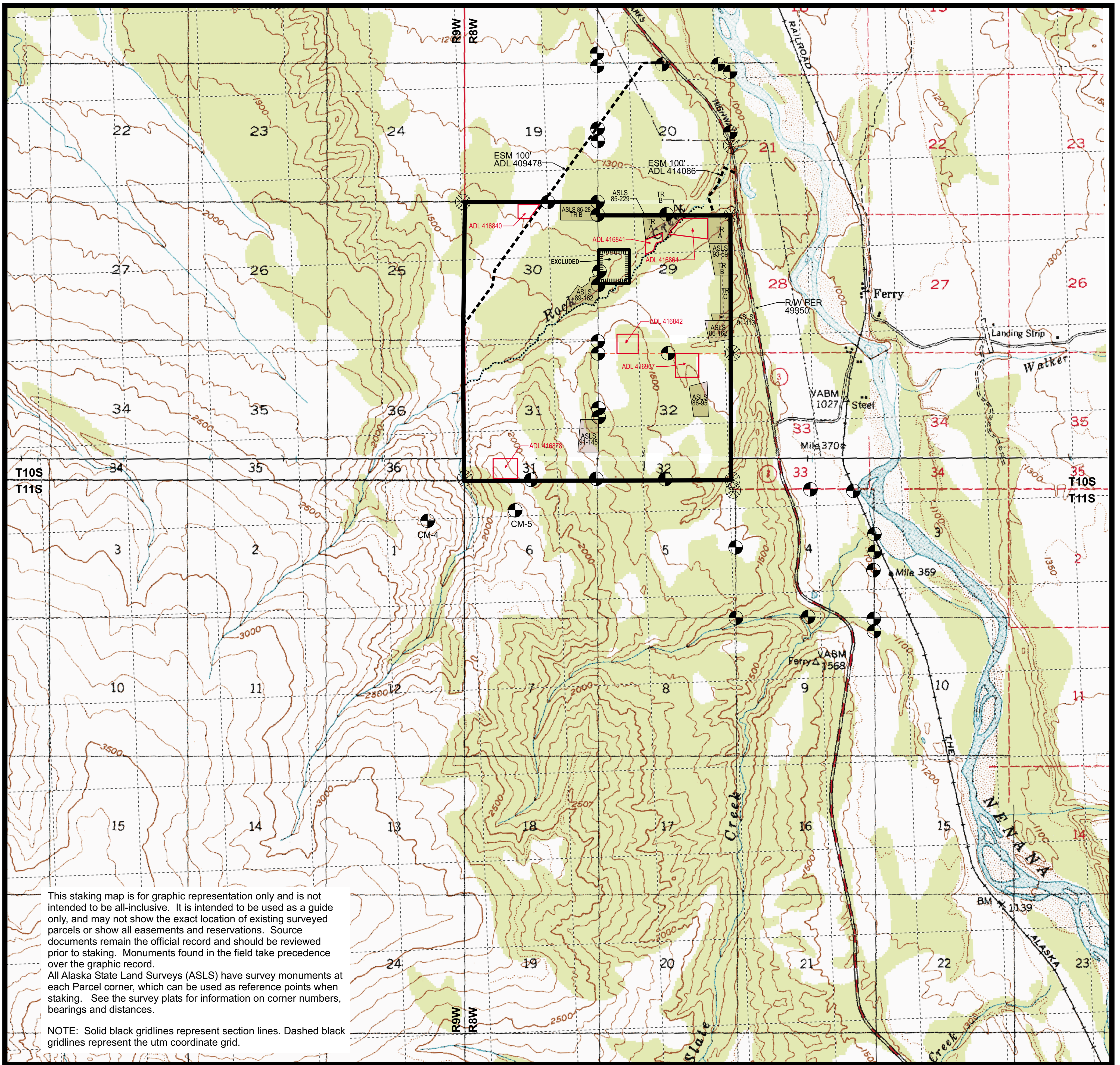


Staking Map: RIDGE ROCK

Remote Recreational Cabin Site Area No. 11053



MA- January 13, 2002

Notes:

Maximum parcel size 20 acres.
 Minimum parcel size 5 acres.
 Staking authorizations: 15.
 Staking period: 9-27-02 to 1-27-03.

USGS Quad 1:63,360
 Fairbanks A-5, Healy D-5
 T. 10 S., R. 8 W.
 Fairbanks Meridian

All parcels staked on lands owned by the State of Alaska that contain land within 50 feet of a surveyed or protracted (unsurveyed) section line, or that are bisected by such section line(s), are subject to a 50-foot wide easement on each side of the section line, which is reserved to the State of Alaska for public highways under

There is a 100-foot building setback along Rock Creek.

All cabin sites are subject to a 50-foot public access easement and 100-foot building setback from the ordinary high water line of all water bodies. Some waterbodies may have staking setbacks or water frontage limitations.

Trail easements have not been verified and their actual location may differ on the ground. Not all existing trails may be shown. Labeling of these trails does not guarantee the existence of a trail or its use. It is intended as a research tool.

Staking is not allowed across any navigable water body.

Staking is not allowed around abandoned or unauthorized improvements, including structures or airstrips; a staking setback is required.

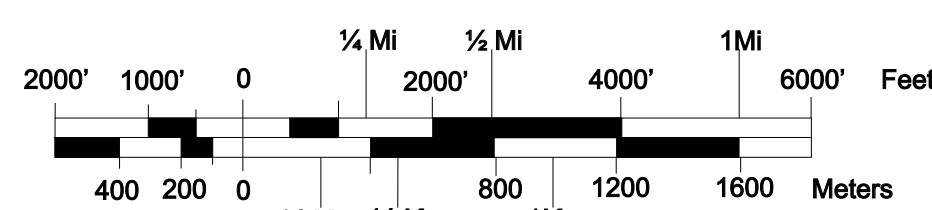
Staking will not be allowed over surveyed section lines.

There are access easements along most parcel boundaries. Check the survey plats for additional information.

This area is subject to Denali Borough platting authority.

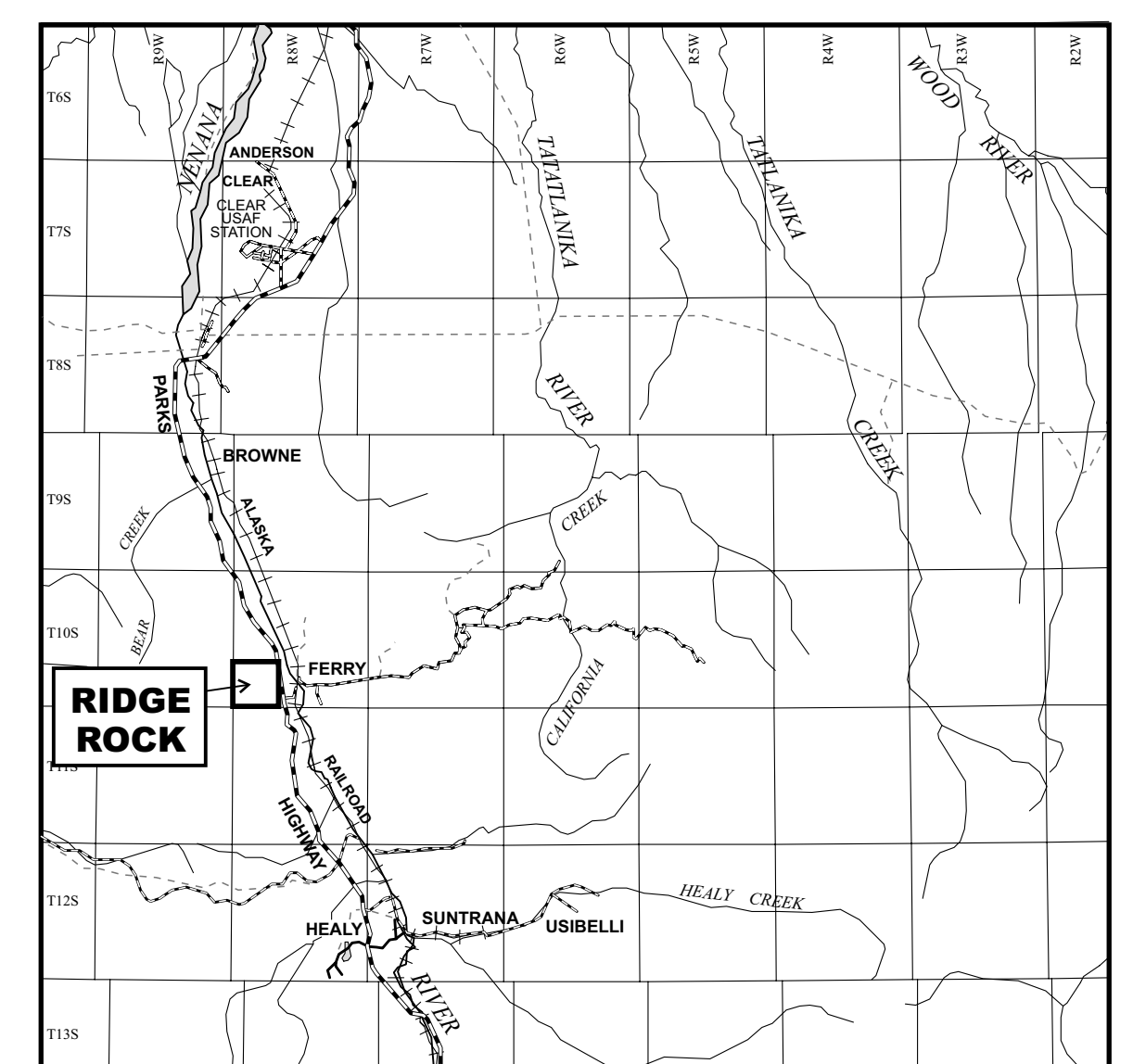
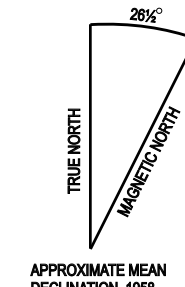
Legend

- Staking Area Boundary
- Road
- Trail or Easement
- Limited Water Body Frontage
- Staking Setback
- Size of Staking Setback in Feet
- Airstrip Reserve
No staking in this area
- Reserved Use Area
No staking in this area
- Wood Lot Reserve
No staking in this area
- Existing Parcel (ASLS, USS, etc.)
No staking in this area
- Mining Claims
No staking in this area
- Excluded Area
- BLM Monument of Record
- State Survey Monument
- Survey Control Monument



SCALE 1" = 2000'

1 Meter = 3.2808333 US feet, 1 US acre = 0.4047 Hectares



VICINITY MAP
 USGS QUAD FAIRBANKS & HEALY ALASKA