






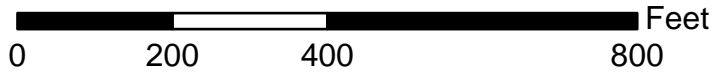
Former Geologic Materials Center ADL 233002

This map is for graphic representation only. It is intended to be used as a guide only and may not show the exact location of existing surveyed parcels or show all easements and reservations. Source documents remain the official record.



Map data provided by GeoEye, Earthstar Geographics, CNES/Airbus DS, USDA, USGS, AeroGRID, IGN, and the GIS User Community

-  Removed Containers
-  Project Area
-  Section Line 36



CMC
Dec 29, 2017

T15N, R2W, Section 36, SM

USGS QUAD 1:63,360 Anchorage B-7

For more information contact:
Colin Craven
Department of Natural Resources
Division of Mining, Land, and Water
Land Sales Section
907.451.2730
land.development@alaska.gov

