



2025
OFFICIAL BRAND BOOK
for the
STATE OF ALASKA

Mike Dunleavy, GOVERNOR

Issued by

ALASKA DEPARTMENT OF NATURAL RESOURCES
John Boyle, Commissioner

DIVISION OF AGRICULTURE
Bryan Scoresby, Director
1801 Glenn Highway, Suite 12, Palmer, Alaska 99645

DIVISION OF AGRICULTURE
Edited by:
Jarrod Yelton, Natural Resource Manager
Stephanie Stillman, Publication Specialist II

REGISTERED ALASKA BRANDS

This publication was released by the Department of Natural Resources, Division of Agriculture at no cost per emailed copy. All brands will be up for renewal registration in January 2030. This publication is required by AS 03.40.090.

ALASKA STATUTES – Chapter 03.40
Brands and Marks

Sec. 03.40.010. **BRANDS AND MARKS.** Any person owning cattle, reindeer, bison, must ox, elk, sheep, horses, and mules, or Asses may adopt a brand or mark. After recording the brand or mark as provided in AS.03.40.030, the person has the exclusive right to its use.

Sec. 03.04.030. **RECORD OF OWNERSHIP.** The owner may brand or mark an animal on either side with the owner's brand or mark. The animal shall be branded or marked so that the brand or mark shows distinctly. Sheep may be marked distinctly with a mark or service to distinguish them readily when they become intermixed with other flocks of sheep owned in the state. Evidence of ownership by brand or mark may not be permitted in any court in this state unless the brand or mark is recorded as provided in AS 03.40.030.

Sec. 03.40.030 **RECORDING.**

(a) To adopt a brand or mark, a person shall forward to the commissioner of natural resources a facsimile of the brand or mark, together with a written application, and the recording fee of \$2. Upon receipt, the commissioner shall record the brand or mark unless it is of record of conflicts or closely resembles that of some other person, in which case the commissioner shall return the facsimile and fee to the applicant. A brand described as being on either side of the animal may not be accepted or recorded.

(b) The commissioner shall file all brands or marks offered for record pending examination. The commissioner shall make an examination as promptly as possible, and if the brand or mark is accepted, ownership thereof vests from the date of filing. The recording of the brand or mark gives the applicant ownership thereof until the next renewal period. A renewal period occurs every five years, beginning with January 1, 1960. At least 90 days before the expiration of each renewal period, the commissioner shall notify every owner of a recorded brand or mark of the renewal period and the owner shall pay to the commissioner renewal fee of \$1 and furnish other information as may be required. The renewal fee is due and payable on or before January 1 of the renewal year, and if an owner fails, refuses, or neglects to pay the renewal fee by March 1, of the renewal year, the brand or mark is forfeited and becomes available for issuance to another applicant.

Sec 03.40.040. **COPY OF RECORD; PROCUREMENT; FEE.**

Upon the recording of a brand or mark, the commissioner shall furnish the owner with a certified copy of the record. Additional certified copies of the record may be obtained by anyone upon the payment of \$1 for each copy.

Sec 03.40.050. **USE WITHOUT CERTIFICATE PROHIBITED.**

A person may not brand any horse, cattle, reindeer, bison, musk ox, elk, mule, or ass, unless the person using the brand holds a written certificate of acceptance from the commissioner.

Sec 03.40.060. PENALTY FOR USE WITHOUT CERTIFICATE.

A person who violates AS 03.40.050 is guilty of a misdemeanor, and upon conviction is punishable by a fine of not less than \$50 or more than \$300.

Sec. 03.40.070. BRAND IS PERSONAL PROPERTY. A recorded brand or mark is the property of the person causing the record to be made and is subject to sale, assignment, transfer, devise, and descent, as personal property. Instruments of writing evidencing the sale, assignment, or transfer of the brand or mark shall be recorded by the commissioner, and the fee for recording the sale, assignment, or transfer is \$1. The recording of the instrument is notice to all persons of the matter recorded. Certified copies are admissible in evidence.

Sec. 03.40.080. RECORD OF EVIDENCE OF OWNERSHIP. In all actions and proceedings in which the title to animals is an issue, the certified copy provided for AS 03.40.070. is prima facie evidence of ownership of the animal by the person whose brand or mark it may be.

Sec. 03.40.090. PUBLICATION OF RECORD. The commissioner shall publish, in book form, a list of all brands and marks on record at the time of the publication. The lists may be supplemented from time to time. The publication must contain facsimile of all recorded brands and marks, together with the owner's name and mailing address. The records shall be arranged in convenient form for reference. The books and supplements may be sold to the general public at an amount not to exceed \$2 a copy.

Sec. 03.40.100. PENALTY FOR BRANDING ANOTHER'S LIVESTOCK. Repealed, 1978. For law concerning theft see AS 11.46.100.

Sec. 03.40.110. ANIMALS FROM OTHER STATES. Any person who brings into this state for grazing purposes, any animals included in AS 03.40.010 already branded or marked, shall present to the commissioner a statement of brands or marks of these animals. If these brands or marks conflict with any previously recorded, the owner or manager of the animals shall brand or mark them with a new brand or mark that the commissioner considers a brand or mark distinguishable from all brands or marks recorded, and the owner shall be enjoined from further use of the conflicting brand or mark. Failure to comply with the provisions of this section renders the party liable for damages resulting from the failure. This section applies to animals in the state whose brands or marks infringe on previously recorded brands or marks.

Sec. 03.40.120. SALE OF BRANDED LIVESTOCK. A person may not sell or otherwise dispose of any branded livestock, or buy, purchase, or otherwise receive any branded livestock, unless the person selling or disposing of the stock gives, and the person buying, purchasing, or otherwise receiving the stock receives a bill of sale in writing. A person who violates or fails to comply with the section is guilty of a misdemeanor, and upon conviction thereof is punishable by a fine not less than \$25 or by imprisonment for not more than six months, or by both.

Sec. 03.40.130. EXHIBITION OF BILL OF SALE BY PURCHASER. A person who purchases, receives, or possesses any branded livestock either as principal or agent shall exhibit, on request any person, the bill of sale of the stock. A person who violates this section is guilty of a misdemeanor and upon conviction is punishable as provided in AS 03.40.120.

Sec. 03.40.140. **SALE WITHOUT POWER OF ATTORNEY OR BILL OF SALE PROHIBITED.** A person may not well or offer for sale or trade any branded livestock, which does not have the person's recorded brand, unless the person has a bill of sale or power of attorney from the owner of the stock authorizing the sale. The bill of sale must state the buyer's name and address, the date of transfer, the guarantee of title, the number of cattle transferred, the sex, and the brand, the location of the brand, and the name and address of the seller. The signature of the seller shall be attested by at least one witness.

Sec. 03.40.150. **PENALTY FOR SALE WITHOUT POWER OF ATTORNEY OR BILL OF SALE; PROOF; DEFENSES.** Every person violating AS03.40.140 is guilty of a felony, unless the person upon trial establishes and proves that the person was at the time the actual owner of the stock sold or traded or offered for sale or trade, or that the person acted by the direction of one proved to be the actual owner of the stock. Every person convicted shall be imprisoned for not less than two year or more than five years. In prosecutions for a violation of AS 03.40.140 it is not necessary to prove motive, intent, or purpose on the part of the accused, or that the accused knew that the stock were sold, traded, or offered in violation of AS 03.40.140. The fact of selling, trading, or offering for sale or trade contrary to AS 03.40.140, when proved, is sufficient to authorize a conviction, unless the accused by testimony explains the case made by the state in a manner consistent with good faith and an innocent purpose.

Sec 03.40.160. **SLAUGHTER PERMIT.** Repealed, 1984

Sec. 03.40.170. **PENALTY REGARDING SLAUGHTER PERMIT.** Repealed, 1985

Sec. 03.40.180. **PRESERVATION OF THE HIDE REQUIRED.** A person may not kill, for the person's own use and consumption or to offer for sale, any branded livestock without preserving the hide of the animal intact for a period of not less than 15 days. The hide shall be presented for inspection upon demand of any person.

Sec. 03.40.190. **INSPECTED SLAUGHTERERS EXAMPT.** These provisions of this chapter do not apply to packing plants in the state where the United States Department of Agriculture or the state maintains regular inspections.

Sec. 03.40.200. **RECORD OF BRANDED HIDES.** A person who purchases hides shall keep a record of all branded hides of meat cattle purchased which states the name of the person from whom purchased, the seller's place of residence, the date of purchase, and the mark and brand on the hides. The record shall be open for the inspection of stock growers, their agents and employees at all times.

Sec. 03.40.210. **PENALTY FOR VIOLATION.** A person who violates the provisions of AS 03.40.200 or who willfully neglects or refuses to do any act therein required is guilty of a misdemeanor, and upon conviction is punishable by imprisonment for a period not exceeding three months or by a fine not exceeding \$100.

Sec. 03.40.220. **RESERVED BRAND “S” ON LEFT JAW.** This is reserved in the office of the commissioner a cattle brand consisting of an “S”: on the left jaw. This brand shall not be assigned to any person in the state, and it is unlawful for any person to use this brand except as provided in AS 0340.230.

Sec.03.40.230. **BRANDING OF SPAYED HEIFERS.** A person, when spaying heifers, shall, upon request of the owner, brand the heifers with an “S”; on the left jaw, and furnish the owner with a certificate that all heifers so branded have been properly spayed.

Sec. 02.40.240. **PENALTY REGARDING SPAYED HEIFERS.** A person who violates, AS 03.40.230 is guilty of a misdemeanor, and upon conviction is punishable by a fine not less than \$10 or more than \$100.

Sec. 02.40.250. **INSPECTION OF BRANDED LIVESTOCK.** The commissioner, or an authorized agent, may, at any time, make inspections of branded livestock to ascertain and enforce compliance with this chapter.

Sec. 03.40.260. **GENERAL PENALTY.** Any person who violates any of the provisions of this chapter for which a specific penalty is not provided is guilty of a misdemeanor, and upon conviction is punishable by a fine of not less than \$25 or more than \$100 for each offense.

Sec. 03.40.270. **DEFINITIONS.** As used in this chapter, a “brand” means an identification mark burned into the hide of a living animal.



LIVESTOCK BRAND RECORDING CERTIFICATE

This is to certify that

ROGER & AMY ANDERSON
ROCKING BAR A RANCH
KENAI, AK 99611

has the exclusive right to use the below described livestock Brand and/or Mark in the State of Alaska for identification of livestock for the period ending January 1, 2030.

**Official Brand and/
or Mark:**

Brand Description:
Rocking Open A Bar



Location of Brand/Mark:

Cattle/ Horses: Left rear

January, 2025

Date

Bryan Scoresby

Division of Agriculture
Bryan J Scoresby, Director



LIVESTOCK BRAND RECORDING CERTIFICATE

This is to certify that

KIRK & KIM BROWN

BARRA MEADOWS

WASILLA, AK 99654

has the exclusive right to use the below described livestock Brand and/or Mark in the State of Alaska for identification of livestock for the period ending January 1, 2030.

**Official Brand and/
or Mark:**

Brand Description
4 K connected

Location of Brand/Mark:

Horses: Left Rear

January, 2025

Date

Bryan Scoresby

Division of Agriculture
Bryan J Scoresby, Director



LIVESTOCK BRAND RECORDING CERTIFICATE

This is to certify that

ZANDER BURKETT

KENAI, AK 99611

has the exclusive right to use the below described livestock Brand and/or Mark in the State of Alaska for identification of livestock for the period ending January 1, 2030.

**Official Brand and/
or Mark:**

Brand Description
7 Bar Hanging Z

Location of Brand/Mark:

Cattle/ Horses: Left Hip



January, 2025

Date

Bryan Scoresby

Division of Agriculture
Bryan J Scoresby, Director



LIVESTOCK BRAND RECORDING CERTIFICATE

This is to certify that

ALLEN & SONYA BURKETT

7- BAR

KENAI, AK 99611

has the exclusive right to use the below described livestock Brand and/or Mark in the State of Alaska for identification of livestock for the period ending January 1, 2030.

**Official Brand and/
or Mark:**

Brand Description
7 over Bar

Location of Brand/Mark:

Cattle/ Horses: Left Hip

7

January, 2025

Date

Bryan Scoresby

Division of Agriculture
Bryan J Scoresby, Director



LIVESTOCK BRAND RECORDING CERTIFICATE

This is to certify that
SKYE BURKETT
KENAI, AK 99611

has the exclusive right to use the below described livestock Brand and/or Mark in the State of Alaska for identification of livestock for the period ending January 1, 2030.

**Official Brand and/
or Mark:**

Brand Description:
7 Bar Mountain



Location of Brand/Mark:

Cattle/ Horses: Left rear
Tags: Left ear

January, 2025

Date

Bryan Scoresby

Division of Agriculture
Bryan J Scoresby, Director



LIVESTOCK BRAND RECORDING CERTIFICATE

This is to certify that
CHIARA BURKETT
KENAI, AK 99611

has the exclusive right to use the below described livestock Brand and/or Mark in the State of Alaska for identification of livestock for the period ending January 1, 2030.

**Official Brand and/
or Mark:**

Brand Description
Flying 7



Location of Brand/Mark:

Cattle/ Horses: Left Hip

January, 2025

Date

Bryan Scoresby

Division of Agriculture
Bryan J Scoresby, Director



LIVESTOCK BRAND RECORDING CERTIFICATE

This is to certify that
M & J SERVICES – JOHN & MARY CALHOUN
HOMER, AK 99603

has the exclusive right to use the below described livestock Brand and/or Mark in the State of Alaska for identification of livestock for the period ending January 1, 2030.

**Official Brand and/
or Mark:**

Brand Description
Circle JM



Location of Brand/Mark:

Horses: Left Rear

January, 2025

Date

Bryan Scoresby

Division of Agriculture
Bryan J Scoresby, Director



LIVESTOCK BRAND RECORDING CERTIFICATE

This is to certify that
MICHAEL CHARD
CUSTER, SD 57730

has the exclusive right to use the below described livestock Brand and/or Mark in the State of Alaska for identification of livestock for the period ending January 1, 2030.

**Official Brand and/
or Mark:**

Brand Description:
Diamond Circle Connected



Location of Brand/Mark:

Cattle: Left Rib

January, 2025

Date

Bryan Scoresby

Division of Agriculture
Bryan J Scoresby, Director



LIVESTOCK BRAND RECORDING CERTIFICATE

This is to certify that

MICHAEL CHARD
CUSTER, SD 57730

has the exclusive right to use the below described livestock Brand and/or Mark in the State of Alaska for identification of livestock for the period ending January 1, 2030.

**Official Brand and/
or Mark:**

Brand Description:
Diamond Over Circle
Connected



Location of Brand/Mark:

Horses: Left Hip

January, 2025

Date

Bryan Scoresby

Division of Agriculture
Bryan J Scoresby, Director



LIVESTOCK BRAND RECORDING CERTIFICATE

This is to certify that

MARC DAILEY

RIGHT TURN RANCH

WISHEK, ND 58495

has the exclusive right to use the below described livestock Brand and/or Mark in the State of Alaska for identification of livestock for the period ending January 1, 2030.

**Official Brand and/
or Mark:**

Brand Description
A X 4

A X 4

Location of Brand/Mark:

All Locations

January, 2025

Date

Bryan Scoresby

Division of Agriculture
Bryan J Scoresby, Director



LIVESTOCK BRAND RECORDING CERTIFICATE

This is to certify that

CHERYL DAILEY
RIGHT TURN RANCH
WISHEK, ND 58495

has the exclusive right to use the below described livestock Brand and/or Mark in the State of Alaska for identification of livestock for the period ending January 1, 2030.

**Official Brand and/
or Mark:**

Brand Description
CA over Rocker

Location of Brand/Mark:

All Locations

January, 2025

Date

Bryan Scoresby

Division of Agriculture
Bryan J Scoresby, Director



LIVESTOCK BRAND RECORDING CERTIFICATE

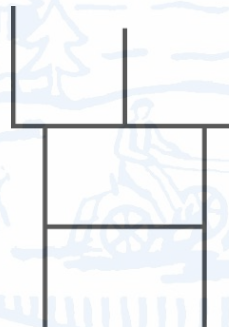
This is to certify that

ERIN DAILEY
RIGHT TURN RANCH
WISHEK, ND 58495

has the exclusive right to use the below described livestock Brand and/or Mark in the State of Alaska for identification of livestock for the period ending January 1, 2030.

**Official Brand and/
or Mark:**

Brand Description
Lazy E over H



Location of Brand/Mark:

Cattle/ Horses: Right Side

January, 2025

Date

Bryan Scoresby

Division of Agriculture
Bryan J Scoresby, Director



LIVESTOCK BRAND RECORDING CERTIFICATE

This is to certify that

KEAGAN DAILEY
RIGHT TURN RANCH
WISHEK, ND 58495

has the exclusive right to use the below described livestock Brand and/or Mark in the State of Alaska for identification of livestock for the period ending January 1, 2030.

**Official Brand and/
or Mark:**

Brand Description
Reverse R K over Rocker



Location of Brand/Mark:
Cattle/ Horses: Right Side

January, 2025

Date

Bryan Scoresby

Division of Agriculture
Bryan J Scoresby, Director



LIVESTOCK BRAND RECORDING CERTIFICATE

This is to certify that

**CHERYL DAILEY
RIGHT TURN RANCH
WISHEK, ND 58495**

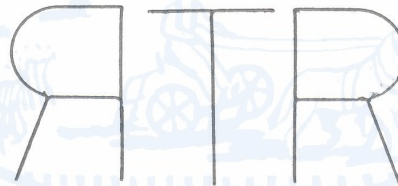
has the exclusive right to use the below described livestock Brand and/or Mark in the State of Alaska for identification of livestock for the period ending January 1, 2030.

**Official Brand and/
or Mark:**

Brand Description
Reverse R T R

Location of Brand/Mark:

All Locations



January, 2025

Date

Bryan Scoresby

Division of Agriculture
Bryan J Scoresby, Director



LIVESTOCK BRAND RECORDING CERTIFICATE

This is to certify that

MARY FRANCES DEHART

HART D RANCH

SLANA, AK 99586

has the exclusive right to use the below described livestock Brand and/or Mark in the State of Alaska for identification of livestock for the period ending January 1, 2030.

**Official Brand and/
or Mark:**

Brand Description
D inside Heart



Location of Brand/Mark:

Cattle/ Horses: Left Sholder

January, 2025

Date

Bryan Scoresby

Division of Agriculture
Bryan J Scoresby, Director



LIVESTOCK BRAND RECORDING CERTIFICATE

This is to certify that

MARY FRANCES DEHART

HART D RANCH

SLANA, AK 99586

has the exclusive right to use the below described livestock Brand and/or Mark in the State of Alaska for identification of livestock for the period ending January 1, 2030.

**Official Brand and/
or Mark:**

Brand Description
Quarter Circle D 5

A hand-drawn brand mark consisting of a quarter circle above the letters "D5".

Location of Brand/Mark:

Cattle/ Horses: Left Sholder

January, 2025

Date

Bryan Scoresby

Division of Agriculture
Bryan J Scoresby, Director



LIVESTOCK BRAND RECORDING CERTIFICATE

This is to certify that

JAMES & GAYLE EASTWOOD


B N B RANCH

DELTA JUNCTION, AK 99737

has the exclusive right to use the below described livestock Brand and/or Mark in the State of Alaska for identification of livestock for the period ending January 1, 2030.

**Official Brand and/
or Mark:**

Brand Description
Reverse B N B connected



Location of Brand/Mark:

Cattle/ Horses: Right
Shoulder

January, 2025

Date

Bryan Scoresby

Division of Agriculture
Bryan J Scoresby, Director



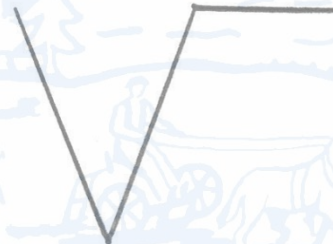
LIVESTOCK BRAND RECORDING CERTIFICATE

This is to certify that
DON FLICKINGER
KODIAK, AK 99615

has the exclusive right to use the below described livestock Brand and/or Mark in the State of Alaska for identification of livestock for the period ending January 1, 2030.

**Official Brand and/
or Mark:**

Brand Description
V connected Reverse 7



Location of Brand/Mark:

Cattle/ Horses: Left Side

January, 2025

Date

Bryan Scoresby

Division of Agriculture
Bryan J Scoresby, Director



LIVESTOCK BRAND RECORDING CERTIFICATE

This is to certify that

DON FLICKINGER

COPLEE INTERNATIONAL INC.


KODIAK, AK 99615

has the exclusive right to use the below described livestock Brand and/or Mark in the State of Alaska for identification of livestock for the period ending January 1, 2030.

**Official Brand and/
or Mark:**

Brand Description
Double Bar Slash

Location of Brand/Mark:
All Locations



January, 2025

Date

Bryan Scoresby

Division of Agriculture
Bryan J Scoresby, Director



LIVESTOCK BRAND RECORDING CERTIFICATE

This is to certify that

EATHON GEBAUER

DELTA JUNCTION, AK 99737

has the exclusive right to use the below described livestock Brand and/or Mark in the State of Alaska for identification of livestock for the period ending January 1, 2030.

**Official Brand and/
or Mark:**

Brand Description
G with W overlaid



Location of Brand/Mark:

Horses: Left Hip

January, 2025

Date

Bryan Scoresby

Division of Agriculture
Bryan J Scoresby, Director



LIVESTOCK BRAND RECORDING CERTIFICATE

This is to certify that

VERNON L. GEBURER

DELTA JUNCTION, AK 99737

has the exclusive right to use the below described livestock Brand and/or Mark in the State of Alaska for identification of livestock for the period ending January 1, 2030.

**Official Brand and/
or Mark:**

Brand Description:
Inverted V Connected L G



Location of Brand/Mark:

Sheep: Side

January, 2025

Date

Bryan Scoresby

Division of Agriculture
Bryan J Scoresby, Director



LIVESTOCK BRAND RECORDING CERTIFICATE

This is to certify that

ROBERT GIBSON

DIAMOND BAR RANCH

COOPER LANDING, AK 99572

has the exclusive right to use the below described livestock Brand and/or Mark in the State of Alaska for identification of livestock for the period ending January 1, 2030.

**Official Brand and/
or Mark:**

Brand Description
1 Eleven
Left Ear Crop



Location of Brand/Mark:

Cattle: Left Rear

January, 2025

Date

Bryan Scoresby

Division of Agriculture
Bryan J Scoresby, Director



LIVESTOCK BRAND RECORDING CERTIFICATE

This is to certify that

ROBERT GIBSON

DIAMOND BAR RANCH

COOPER LANDING, AK 99572

has the exclusive right to use the below described livestock Brand and/or Mark in the State of Alaska for identification of livestock for the period ending January 1, 2030.

**Official Brand and/
or Mark:**

Brand Description
Diamond over Bar



Location of Brand/Mark:

Cattle: Left Rear

January, 2025

Date

Bryan Scoresby

Division of Agriculture
Bryan J Scoresby, Director



LIVESTOCK BRAND RECORDING CERTIFICATE

This is to certify that

ROBERT GIBSON

DIAMOND BAR RANCH

COOPER LANDING, AK 99572

has the exclusive right to use the below described livestock Brand and/or Mark in the State of Alaska for identification of livestock for the period ending January 1, 2030.

**Official Brand and/
or Mark:**

Brand Description
G I B

Location of Brand/Mark:

Cattle: Left Rear

G I B

January, 2025

Date

Bryan Scoresby

Division of Agriculture
Bryan J Scoresby, Director



LIVESTOCK BRAND RECORDING CERTIFICATE

This is to certify that

LENNIE GORSUCH

AUKE BAY, AK 99821

has the exclusive right to use the below described livestock Brand and/or Mark in the State of Alaska for identification of livestock for the period ending January 1, 2030.

**Official Brand and/
or Mark:**

Brand Description:
Rising L G connected



Location of Brand/Mark:

All Livestock: Left Hip

January, 2025

Date

Bryan Scoresby

Division of Agriculture
Bryan J Scoresby, Director



LIVESTOCK BRAND RECORDING CERTIFICATE

This is to certify that

TOM GRAY
NOME, AK 99762

has the exclusive right to use the below described livestock Brand and/or Mark in the State of Alaska for identification of livestock for the period ending January 1, 2030.

**Official Brand and/
or Mark:**

R

L

Location of Brand/Mark:

Reindeer Only: Left: V
Cut tip, Lower notch
Right: V cut tip

Ear Marks



January, 2025

Date

Bryan Scoresby

Division of Agriculture
Bryan J Scoresby, Director



LIVESTOCK BRAND RECORDING CERTIFICATE

This is to certify that

**KELLEY GRIFFIN
SILVERBELLE FARM
WASILLA, AK 99623**

has the exclusive right to use the below described livestock Brand and/or Mark in the State of Alaska for identification of livestock for the period ending January 1, 2030.

**Official Brand and/
or Mark:**

Brand Description:
K reverse K



Location of Brand/Mark:

Horses: Left Rear

January, 2025

Date

Bryan Scoresby

Division of Agriculture
Bryan J Scoresby, Director



LIVESTOCK BRAND RECORDING CERTIFICATE

This is to certify that

NATHAN HADLEY JR.

HADLEY'S HERD

BUCKLAND, AK 99727

has the exclusive right to use the below described livestock Brand and/or Mark in the State of Alaska for identification of livestock for the period ending January 1, 2030.

**Official Brand and/
or Mark:**

Brand Description:
Earmark



Location of Brand/Mark:

Reindeer: Left top notch

January, 2025

Date

Bryan Scoresby

Division of Agriculture
Bryan J Scoresby, Director



LIVESTOCK BRAND RECORDING CERTIFICATE

This is to certify that

ANNA HALL

SOLDOTNA, AK 99669

has the exclusive right to use the below described livestock Brand and/or Mark in the State of Alaska for identification of livestock for the period ending January 1, 2030.

**Official Brand and/
or Mark:**

Brand Description:
Heart Bar



Location of Brand/Mark:

Cattle: Right shoulder
Horse: Left Hip

January, 2025

Date

Bryan Scoresby

Division of Agriculture
Bryan J Scoresby, Director



LIVESTOCK BRAND RECORDING CERTIFICATE

This is to certify that

ROGER HENDRY
WILD ROSE RANCH
DELTA JUNCTION, AK 99737

has the exclusive right to use the below described livestock Brand and/or Mark in the State of Alaska for identification of livestock for the period ending January 1, 2030.

**Official Brand and/
or Mark:**

Brand Description
Flying W Connected R

WR

Location of Brand/Mark:

Right Hip

January, 2025

Date

Bryan Scoresby

Division of Agriculture
Bryan J Scoresby, Director



LIVESTOCK BRAND RECORDING CERTIFICATE

This is to certify that

CANDENCE CAMPBELL & JONAH SOCHA

JC FARMS

NINILCHIK, AK 99639

has the exclusive right to use the below described livestock Brand and/or Mark in the State of Alaska for identification of livestock for the period ending January 1, 2030.

**Official Brand and/
or Mark:**

J connected to C

Location of Brand/Mark:

Cattle : Right Hip

Horses: Right Hip

Tags:

January, 2025

Date

Bryan Scoresby

Division of Agriculture

Bryan J Scoresby, Director



LIVESTOCK BRAND RECORDING CERTIFICATE

This is to certify that

HARRY KARMUN JR.

KARMUN REINDEER

NOME, AK 99762

has the exclusive right to use the below described livestock Brand and/or Mark in the State of Alaska for identification of livestock for the period ending January 1, 2030.

**Official Brand and/
or Mark:**

Brand Description
Earmark



Location of Brand/Mark:

Left Ear Tip

January, 2025

Date

Bryan Scoresby

Division of Agriculture
Bryan J Scoresby, Director



LIVESTOCK BRAND RECORDING CERTIFICATE

This is to certify that

LAWRENCE H. LONGNECKER

ROCKING B RANCH

WASILLA, AK 99687

has the exclusive right to use the below described livestock Brand and/or Mark in the State of Alaska for identification of livestock for the period ending January 1, 2030.

**Official Brand and/
or Mark:**

Brand Description
Rocking B

Location of Brand/Mark:

Cattle/ Horses: Left Hip

January, 2025

Date

Bryan Scoresby

Division of Agriculture
Bryan J Scoresby, Director



LIVESTOCK BRAND RECORDING CERTIFICATE

This is to certify that

JEREMY MANZ
MANZ HAY & CATTLE CO.
FRITZ CREEK, AK 99603

has the exclusive right to use the below described livestock Brand and/or Mark in the State of Alaska for identification of livestock for the period ending January 1, 2030.

**Official Brand and/
or Mark:**

J Wyoming slash M



Location of Brand/Mark:

Cattle : Right Rib

Horses: Right Rib

Tags:

Bryan Scoresby

January, 2025

Date

Division of Agriculture
Bryan J Scoresby, Director



LIVESTOCK BRAND RECORDING CERTIFICATE

This is to certify that
JAMES A. MARPLES
T-STAR-J RANCH
LONGVIEW, TX 25604

has the exclusive right to use the below described livestock Brand and/or Mark in the State of Alaska for identification of livestock for the period ending January 1, 2030.

**Official Brand and/
or Mark:**

Brand Description
T over Lone Star J



Location of Brand/Mark:

Horses: Right Hip

January, 2025

Date

Bryan Scoresby

Division of Agriculture
Bryan J Scoresby, Director



LIVESTOCK BRAND RECORDING CERTIFICATE


This is to certify that

AKAKY MARTUSHEV
FOX CREEK RANCH
HOMER, AK 99603

has the exclusive right to use the below described livestock Brand and/or Mark in the State of Alaska for identification of livestock for the period ending January 1, 2030.

**Official Brand and/
or Mark:**

Brand Description
Reverse F R Connected



Location of Brand/Mark:

Cattle: Left Rear

January, 2025

Date

Bryan Scoresby

Division of Agriculture
Bryan J Scoresby, Director



LIVESTOCK BRAND RECORDING CERTIFICATE

This is to certify that

PHILIP MARTUSHEV
ROCKING M RANCH
KENAI PENNINSULA, AK

has the exclusive right to use the below described livestock Brand and/or Mark in the State of Alaska for identification of livestock for the period ending January 1, 2030.

**Official Brand and/
or Mark:**

Brand Description
Rocking M



Location of Brand/Mark:

Cattle: Left Rear

January, 2025

Date

Bryan Scoresby

Division of Agriculture
Bryan J Scoresby, Director



LIVESTOCK BRAND RECORDING CERTIFICATE

This is to certify that

MIKE MCCANN
MCCANN ALASKA
PALMER, AK 99645

has the exclusive right to use the below described livestock Brand and/or Mark in the State of Alaska for identification of livestock for the period ending January 1, 2030.

**Official Brand and/
or Mark:**

Brand Description
Rocking MM

MM

Location of Brand/Mark:

Horses: Left Side/ Hip

January, 2025

Date

Bryan Scoresby

Division of Agriculture
Bryan J Scoresby, Director



LIVESTOCK BRAND RECORDING CERTIFICATE

This is to certify that

DAN & TINA MCCLUSKEY

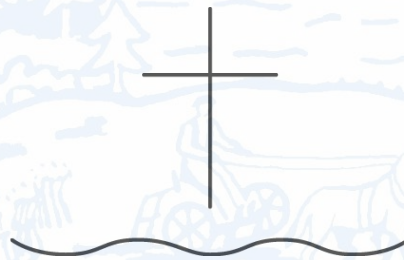
CROSS CREEK RANCH

WILLOW, AK 99688

has the exclusive right to use the below described livestock Brand and/or Mark in the State of Alaska for identification of livestock for the period ending January 1, 2030.

**Official Brand and/
or Mark:**

Brand Description
Cross over creek,
Numbers



Location of Brand/Mark:

Cattle: Left Rear, top of back

February, 2025

Date

Bryan Scoresby

Division of Agriculture
Bryan J Scoresby, Director



LIVESTOCK BRAND RECORDING CERTIFICATE

This is to certify that

LLOYD MCCONNELL
WRECKS ALL WRANGLERS RANCH
KENAI PENINSULA, AK

has the exclusive right to use the below described livestock Brand and/or Mark in the State of Alaska for identification of livestock for the period ending January 1, 2030.

**Official Brand and/
or Mark:**

Brand Description
Rafter 4 M connected



Location of Brand/Mark:

Cattle: Right Side
Horses: Right Ear

January, 2025

Date

Bryan Scoresby

Division of Agriculture
Bryan J Scoresby, Director



LIVESTOCK BRAND RECORDING CERTIFICATE

This is to certify that

LLOYD MCCONNELL
WRECKS ALL WRANGLERS RANCH
KENAI PENINSULA, AK

has the exclusive right to use the below described livestock Brand and/or Mark in the State of Alaska for identification of livestock for the period ending January 1, 2030.

**Official Brand and/
or Mark:**

Brand Description
Bar \$



Location of Brand/Mark:

Cattle: Right Side
Horses: Right Ear

January, 2025

Date

Bryan Scoresby

Division of Agriculture
Bryan J Scoresby, Director




LIVESTOCK BRAND RECORDING CERTIFICATE

This is to certify that
LLOYD MCCONNELL
WRECKS ALL WRANGLERS RANCH
KENAI PENINSULA, AK

has the exclusive right to use the below described livestock Brand and/or Mark in the State of Alaska for identification of livestock for the period ending January 1, 2030.

**Official Brand and/
or Mark:**

Brand Description
Bar L



Location of Brand/Mark:

Cattle: Right Side
Horses: Right Ear

January, 2025

Date

Bryan Scoresby

Division of Agriculture
Bryan J Scoresby, Director



LIVESTOCK BRAND RECORDING CERTIFICATE

This is to certify that

LLOYD MCCONNELL
WRECKS ALL WRANGLERS RANCH
KENAI PENINSULA, AK

has the exclusive right to use the below described livestock Brand and/or Mark in the State of Alaska for identification of livestock for the period ending January 1, 2030.

**Official Brand and/
or Mark:**

Brand Description
Circle M



Location of Brand/Mark:

Cattle: Right Side
Horses: Right Ear

January, 2025

Date

Bryan Scoresby

Division of Agriculture
Bryan J Scoresby, Director



LIVESTOCK BRAND RECORDING CERTIFICATE

This is to certify that

ROBERT & SYLVIA MOORE

TULAROSA, NM 88352

has the exclusive right to use the below described livestock Brand and/or Mark in the State of Alaska for identification of livestock for the period ending January 1, 2030.

**Official Brand and/
or Mark:**

Brand Description:
Rail Forked F



Location of Brand/Mark:

Cattle: Right rear
Horse: Left Shoulder

January, 2025

Date

Bryan Scoresby

Division of Agriculture
Bryan J Scoresby, Director



LIVESTOCK BRAND RECORDING CERTIFICATE

This is to certify that

TIM NELSON

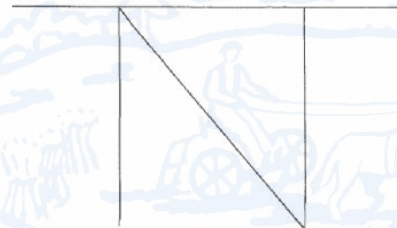
TIM'S ALASKA GUIDE SERVICE

CHITNA, AK 99566

has the exclusive right to use the below described livestock Brand and/or Mark in the State of Alaska for identification of livestock for the period ending January 1, 2030.

**Official Brand and/
or Mark:**

Brand Description
T N T connected



Location of Brand/Mark:

Horses: Right Hip

January, 2025

Date

Bryan Scoresby

Division of Agriculture
Bryan J Scoresby, Director



LIVESTOCK BRAND RECORDING CERTIFICATE

This is to certify that

MICHAEL OLANNA

BREVIK MISSION, AK 99785

has the exclusive right to use the below described livestock Brand and/or Mark in the State of Alaska for identification of livestock for the period ending January 1, 2030.

**Official Brand and/
or Mark:**

Brand Description
Earmark



Location of Brand/Mark:

Left Ear: mid lower notch
Right Ear: 3 notches upper,
lower, tip

January, 2025

Date

Bryan Scoresby

Division of Agriculture
Bryan J Scoresby, Director



LIVESTOCK BRAND RECORDING CERTIFICATE

This is to certify that

JAMES PUSHRUK

KAKARUK TELLER HERD

TELLER, AK 99778

has the exclusive right to use the below described livestock Brand and/or Mark in the State of Alaska for identification of livestock for the period ending January 1, 2030.

**Official Brand and/
or Mark:**

Brand Description
Earmark



Location of Brand/Mark:

Left Ear: lower tip V notch
Right Ear: tip V notch

January, 2025

Date

Bryan Scoresby

Division of Agriculture
Bryan J Scoresby, Director



LIVESTOCK BRAND RECORDING CERTIFICATE

This is to certify that

JOHN & JESSICA REILLY

SPOKANE, WA 99223

has the exclusive right to use the below described livestock Brand and/or Mark in the State of Alaska for identification of livestock for the period ending January 1, 2030.

**Official Brand and/
or Mark:**

Brand Description:
Rafter over R connected J



Location of Brand/Mark:

Horses: Right Hip

January, 2025

Date

Bryan Scoresby

Division of Agriculture
Bryan J Scoresby, Director



LIVESTOCK BRAND RECORDING CERTIFICATE

This is to certify that

PAM RULE

RULE FARMS

DELTA JUNCTION, AK 99737

has the exclusive right to use the below described livestock Brand and/or Mark in the State of Alaska for identification of livestock for the period ending January 1, 2030.

**Official Brand and/
or Mark:**

Brand Description:
Triple R

RRR

Location of Brand/Mark:

Cattle: Right rear
Tags: Plastic differing color

January, 2025

Date

Bryan Scoresby

Division of Agriculture
Bryan J Scoresby, Director



LIVESTOCK BRAND RECORDING CERTIFICATE

This is to certify that

Bonnie Scheele

Nome, AK 99762

has the exclusive right to use the below described livestock Brand and/or Mark in the State of Alaska for identification of livestock for the period ending January 1, 2030.

**Official Brand and/
or Mark:**

Earmarks



Location of Brand/Mark:

Forget-Me-Not Blue ear tags
upper notch, both ears

January, 2025

Date

Bryan Scoresby

Division of Agriculture
Bryan J Scoresby, Director



LIVESTOCK BRAND RECORDING CERTIFICATE

This is to certify that

JOHN SHIVELY
ANCHORAGE, AK 99503

has the exclusive right to use the below described livestock Brand and/or Mark in the State of Alaska for identification of livestock for the period ending January 1, 2030.

**Official Brand and/
or Mark:**

Brand Description
J T S connected

A handwritten brand mark consisting of the letters "J", "T", and "S" connected together. The "J" is at the top, the "T" is in the middle, and the "S" is at the bottom, all connected by a single line.

Location of Brand/Mark:

January, 2025

Date

Bryan Scoresby

Division of Agriculture
Bryan J Scoresby, Director



LIVESTOCK BRAND RECORDING CERTIFICATE

This is to certify that

CASSIDY SHOCKLEY
RIGHT TURN RANCH
WISHEK, ND 58495

has the exclusive right to use the below described livestock Brand and/or Mark in the State of Alaska for identification of livestock for the period ending January 1, 2030.

**Official Brand and/
or Mark:**

Brand Description
Rafter over C



Location of Brand/Mark:
Cattle/ Horses: Right Side

January, 2025

Date

Bryan Scoresby

Division of Agriculture
Bryan J Scoresby, Director



LIVESTOCK BRAND RECORDING CERTIFICATE

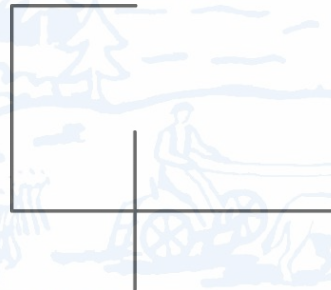
This is to certify that

CHRISTY SHOCKLEY
RIGHT TURN RANCH
WISHEK, ND 58495

has the exclusive right to use the below described livestock Brand and/or Mark in the State of Alaska for identification of livestock for the period ending January 1, 2030.

**Official Brand and/
or Mark:**

Brand Description
Box C Lazy T



Location of Brand/Mark:
Cattle/ Horses: Right Side

January, 2025

Date

Bryan Scoresby

Division of Agriculture
Bryan J Scoresby, Director



LIVESTOCK BRAND RECORDING CERTIFICATE

This is to certify that

JEREMIAH SHOCKLEY

RIGHT TURN RANCH

WISHEK, ND 58495

has the exclusive right to use the below described livestock Brand and/or Mark in the State of Alaska for identification of livestock for the period ending January 1, 2030.

**Official Brand and/
or Mark:**

Brand Description
Walking J



Location of Brand/Mark:

Cattle/ Horses: Right Side

January, 2025

Date

Bryan Scoresby

Division of Agriculture
Bryan J Scoresby, Director



LIVESTOCK BRAND RECORDING CERTIFICATE

This is to certify that

JONATHAN SHOCKLEY

RIGHT TURN RANCH

WISHEK, ND 58495

has the exclusive right to use the below described livestock Brand and/or Mark in the State of Alaska for identification of livestock for the period ending January 1, 2030.

**Official Brand and/
or Mark:**

Brand Description
Rocking J



Location of Brand/Mark:

Cattle/ Horses/ Sheep/ Goats:
Right Side

January, 2025

Date

Bryan Scoresby

Division of Agriculture
Bryan J Scoresby, Director



LIVESTOCK BRAND RECORDING CERTIFICATE

This is to certify that

**DILBERT & JACKIE SIMINEO
NORTHERN LIGHTS ELK RANCH
COPPER CENTER, AK 99573**

has the exclusive right to use the below described livestock Brand and/or Mark in the State of Alaska for identification of livestock for the period ending January 1, 2030.

**Official Brand and/
or Mark:**

Brand Description
2 w/ Triangle
Point Down



Location of Brand/Mark:

Cattle: Left Side
Horses: Left Hip

January, 2025

Date

Bryan Scoresby

Division of Agriculture
Bryan J Scoresby, Director



LIVESTOCK BRAND RECORDING CERTIFICATE

This is to certify that

DILBERT & JACKIE SIMINEO
NORTHERN LIGHTS ELK RANCH
COPPER CENTER, AK 99573

has the exclusive right to use the below described livestock Brand and/or Mark in the State of Alaska for identification of livestock for the period ending January 1, 2030.

**Official Brand and/
or Mark:**

Brand Description
4 E connected, Triangle



Location of Brand/Mark:

Cattle: Left Side
Horses: Left Hip

January, 2025

Date

Bryan Scoresby

Division of Agriculture
Bryan J Scoresby, Director



LIVESTOCK BRAND RECORDING CERTIFICATE

This is to certify that

LINDA SPEARS
DELTA JUNCTION, AK 99737

has the exclusive right to use the below described livestock Brand and/or Mark in the State of Alaska for identification of livestock for the period ending January 1, 2030.

**Official Brand and/
or Mark:**

Brand Description
S on a Point

A hand-drawn mark consisting of a stylized letter 'S' with a vertical line extending downwards from its base, resembling a point or a tail.

Location of Brand/Mark:

Cattle/Horses: Left Shoulder
Bison: Left Hip

January, 2025

Date

Bryan Scoresby

Division of Agriculture
Bryan J Scoresby, Director



LIVESTOCK BRAND RECORDING CERTIFICATE

This is to certify that

NATIVE VILLAGE OF ST. MICHAEL
ST. MICHAEL, AK 99659

has the exclusive right to use the below described livestock Brand and/or Mark in the State of Alaska for identification of livestock for the period ending January 1, 2030.

**Official Brand and/
or Mark:**

Brand Description
Earmark



Location of Brand/Mark:

Right Ear: lower V notch
Tag: Orange Tag

January, 2025

Date

Bryan Scoresby

Division of Agriculture
Bryan J Scoresby, Director



LIVESTOCK BRAND RECORDING CERTIFICATE

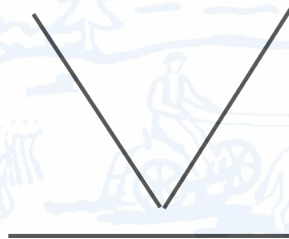
This is to certify that

**THOMAS VADEN
SOLO CREEK GUIDES SVC
PALMER, AK 99645**

has the exclusive right to use the below described livestock Brand and/or Mark in the State of Alaska for identification of livestock for the period ending January 1, 2030.

**Official Brand and/
or Mark:**

Brand Description
V Bar



Location of Brand/Mark:

Horses: Left Hip 3"x 3"

January, 2025

Date

Bryan Scoresby

Division of Agriculture
Bryan J Scoresby, Director



LIVESTOCK BRAND RECORDING CERTIFICATE

This is to certify that

DOUGLAS WARNER
TIMBERLINE RANCH
PALMER, AK 99645

has the exclusive right to use the below described livestock Brand and/or Mark in the State of Alaska for identification of livestock for the period ending January 1, 2030.

**Official Brand and/
or Mark:**

Brand Description:
Circle W



Location of Brand/Mark:

Cattle: Right Hip
Horses: Left Shoulder

January, 2025

Date

Bryan Scoresby

Division of Agriculture
Bryan J Scoresby, Director



LIVESTOCK BRAND RECORDING CERTIFICATE

This is to certify that

DOUGLAS WARNER
TIMBERLINE RANCH
PALMER, AK 99645

has the exclusive right to use the below described livestock Brand and/or Mark in the State of Alaska for identification of livestock for the period ending January 1, 2030.

**Official Brand and/
or Mark:**

Brand Description:
Timberline



Location of Brand/Mark:

Cattle: Right Hip
Horses: Left Shoulder

January, 2025

Date

Bryan Scoresby

Division of Agriculture
Bryan J Scoresby, Director



LIVESTOCK BRAND RECORDING CERTIFICATE

This is to certify that

TYLER WEYIOUANNA

WEYIOUANNA HERD

SHISHMAREF, AK 99772

has the exclusive right to use the below described livestock Brand and/or Mark in the State of Alaska for identification of livestock for the period ending January 1, 2030.

**Official Brand and/
or Mark:**

Brand Description
Earmark



Location of Brand/Mark:

Left Ear: cut tip

Right Ear: top center notch

January, 2025

Date

Bryan Scoresby

Division of Agriculture
Bryan J Scoresby, Director



LIVESTOCK BRAND RECORDING CERTIFICATE

This is to certify that

THOMAS & CASSANDRA
WHITTINGHAM

NORTH POLE, AK 99705

has the exclusive right to use the below described livestock Brand and/or Mark in the State of Alaska for identification of livestock for the period ending January 1, 2030.

**Official Brand and/
or Mark:**

Brand Description
7 Strung Connected V



Location of Brand/Mark:

Horses: Left Rear

January, 2025

Date

Bryan Scoresby

Division of Agriculture
Bryan J Scoresby, Director



LIVESTOCK BRAND RECORDING CERTIFICATE

This is to certify that

JARROD YELTON
PALMER AK 99645

has the exclusive right to use the below described livestock Brand and/or Mark in the State of Alaska for identification of livestock for the period ending January 1, 2030.

**Official Brand and/
or Mark:**

Lazy D connected
To Lazy Y with
Y gap



Location of Brand/Mark:

Cattle : Right Hip
Horses: Right Hip
Tags:

January, 2025

Date

Bryan Scoresby

Division of Agriculture
Bryan J Scoresby, Director



LIVESTOCK BRAND RECORDING CERTIFICATE

This is to certify that

JARROD YELTON
UZ COW CAMP
PALMER AK 99645

has the exclusive right to use the below described livestock Brand and/or Mark in the State of Alaska for identification of livestock for the period ending January 1, 2030.

**Official Brand and/
or Mark:**

U connected to Z

Location of Brand/Mark:

Cattle : Right Hip

Horses: Right Hip

Tags:

Bryan Scoresby

January, 2025

Date

Division of Agriculture
Bryan J Scoresby, Director

ELK FARMING

Alaska Statutes: Sec. 03.05.075.

- (a) Elk may be raised and bred as domestic stock for commercial purposes, including the sale of meat, by a person who lawfully owns the elk and who holds a current valid elk farming license. The commissioner of natural resources may issue an elk farming license for the farming of elk to a person who applies on a form provided by the commissioner, pays the biennial elk farming license fee, and proves to the satisfaction of the commissioner that the person lawfully owns the elk, intends to raise and breed elk, and possesses facilities for maintaining the elk under positive control. Before issuing or renewing an elk farming license, the commissioner shall conduct a physical inspection of the elk farming facilities and determine that the facilities are in good repair and comply with the fencing standards established under (d) of this section. In this subsection, “lawfully owns” means ownership that was obtained without violating a state or federal law or regulation or a condition of a license or permit issued with respect to elk.
- (b) The commissioner of natural resources shall provide to the Department of Fish and Game a copy of each application for an elk farming license received by the commissioner and each elk farming license received by the commissioner and each elk farming license issued by the commissioner.
- (c) The fee for a biennial elk farming license is \$250.
- (d) The commissioner of natural resources shall establish fencing standards for elk farming facilities to maintain elk under positive control. Proposed fencing standards shall be submitted to the commissioner of fish and game for review before the standards are adopted or amended.
- (e) Notwithstanding other provisions of law, a license or permit is not required from the Department of Fish and Game in order to import, export, or possess elk for the purpose of elk, farming. Elk imported, exported, or possessed for the purpose of elk farming are subject to the provisions of this title and regulations adopted under this title by the commissioner of natural resources or the commissioner of environmental conservation for domestic animals and livestock, to the extent they are made applicable to elk by the commissioners.
- (f) In this section, “elk” means animal of a subspecies of *cervus elaphus* that is indigenous to North America, “elk” does not include red deer or red deer hybrid.

ALASKA STATUTES TITLE 3. AGRICULTURE AND ANIMALS CHAPTER 30. FENCES

Sec. 03.30.020. Duty to keep barbed wire fences in repair:

A person having a barbed wire fence shall keep it in good repair. When a domesticated animal is killed or injured by coming in contact with a barbed wire fence which is not at the time of injury kept in substantial compliance with the section and AS 03.30.030, the owner of the animal may recover from the owner of the fence a sum equal to the amount of damages sustained in the killing or injury to the animal.

Sec. 03.30.030. Fence as nuisance;

Any wire fence so dilapidated as to be of no practical use as a fence which is a menace to livestock is a public nuisance and may be abated by a court in a proceeding instituted for that purpose.

Sec. 03.30.060. Failure to close roadside gate used for retaining livestock;

A person failing to close a roadside gate after opening the same is presumed to be negligent and liable for all consequent damage upon proof thereof. For the purposes of this section, a roadside gate is a contrivance located alongside or near a public or private road made for the purpose of passing through a fence which is used for or intended to be used for the retention of livestock.



Fact Sheet Livestock Laws: Open Range, Fencing, Controlled Livestock Districts, Branding Laws, Loose Livestock, and Generally Allowed Use of State Land

Alaska is not an “**Open Range**” state. Alaska’s open range laws were repealed in 1977, those statutes were once found at AS 03.30.010 and AS 03.30.040 and were entitled “What constitutes a legal fence” and “Liability of owner of animals damaging enclosed land or crops,” respectively. There are no longer specific rules and regulations dealing with landowner or livestock owner responsibilities for fencing-in or fencing-out livestock in Alaska. Damage caused by livestock is now covered under the common law rule of liability that the livestock owner is liable for damages caused by the trespass of his livestock. The Division of Agriculture is guided in this matter by a relevant court decision *O’Mera v. Anderson, 3 HO-84-276 SC*. When the defendants appealed the decision to the Superior Court, the court affirmed the decision and confirmed that the repeal reinstated the common law rule of liability (the owner of the livestock is liable for damages caused by the trespass of his livestock upon the unenclosed private lands of another) as the law of the state. The Alaska Supreme Court denied a petition for hearing the case.

The only current regulation specifically regarding **fencing of livestock** in Alaska is:

13 AAC 02.505. Animals on highways and other areas (a) *An owner or attendant of livestock or domestic animals may not allow the animals to be on a highway. This section does not prohibit the movement of livestock across or along a highway from one section of property to another if the livestock are tended and the movement can be made safely. (b) A pasture, range, barnyard or other livestock area adjacent to a highway must be fenced to prevent livestock from wandering onto the highway, unless the livestock are in a grazing district and are tended as provided in AS 03.35.010. (c) Every person riding an animal or driving an animal-drawn vehicle upon a roadway has all the rights and is subject to all the duties applicable to the driver of a vehicle in this chapter, except those provisions which by their very nature have no application. (d) No person may drive a motor vehicle on a highway or vehicular way or area, to intentionally annoy, injure or kill an animal, except that the owner of livestock or his agents may use motor vehicles in the management and control of their livestock. This subsection does not apply to activity expressly authorized by the Department of Fish and Game, or activity expressly authorized by a federal agency on lands in their respective jurisdictions. (e) The driver of a motor vehicle shall exercise care to avoid causing a person to lose control of a domestic animal being ridden, herded, tended or otherwise controlled by that person.*

Controlled Livestock District (CLD) laws are found under the Alaska Statute 03.35.010-070. Alaskan CLDs were created between 1954 and 1978. CLDs can be created or abolished by a district judge. It is a class B misdemeanor to allow livestock within a CLD to graze or run at large. Owners of livestock within a CLD shall identify the animals as per AS 03.40 (Branding Laws). Animals running at large: may be impounded at the

owners expense, may be sold at public auction, and the animals owner may be liable for damages (claims against the owner may not exceed \$50 per animal, per incident).

Brands and Marks laws are found under Alaska Statute 03.40.010-270. Livestock owners are generally not required to brand their livestock but may do so. Owners of livestock within a CLD or those with a state grazing authorization may be required to brand or mark their livestock. The initial cost of registering a brand or mark costs \$2. Brand registrations must be renewed every 5 years at a cost of \$1.

Feral Livestock- Alaskan livestock owners can possess, import, export, buy, sell, or trade animals listed under 5 AAC 92.029 (ADF&G Clean List). Animals may not be released into the wild. A feral domestic animal may be considered “game” under AS 16.05.940. All Feral livestock are addressed under 5 AAC 92.029:

5 AAC 92.029 (d) Under this section, and in accordance with the definition of "game" in AS 16.05.940 (which includes feral domestic animals), a

(1) game animal defined as deleterious exotic wildlife or nonindigenous gallinaceous bird is feral if the animal is not under direct control of an owner, including being confined in a cage or other physical structure, or being restrained on a leash; the commissioner may capture, destroy, or dispose of any feral deleterious exotic wildlife or feral nonindigenous gallinaceous bird in an appropriate manner;

(2) musk oxen, bison, or reindeer that is lawfully owned, or an elk held under a valid game mammal farming license, that is not confined or is not under positive control is feral unless the animal is a free-ranging animal under a state or federal grazing lease; however,

(A) a person who can demonstrate ownership of the animal may pursue and capture the animal within 48 hours after the animal escapes from confinement, without needing to obtain a permit from the department;

(B) a person who can demonstrate ownership of the animal may pursue and capture the animal more than 48 hours after the animal escapes from confinement only if the person obtains a permit from the department;

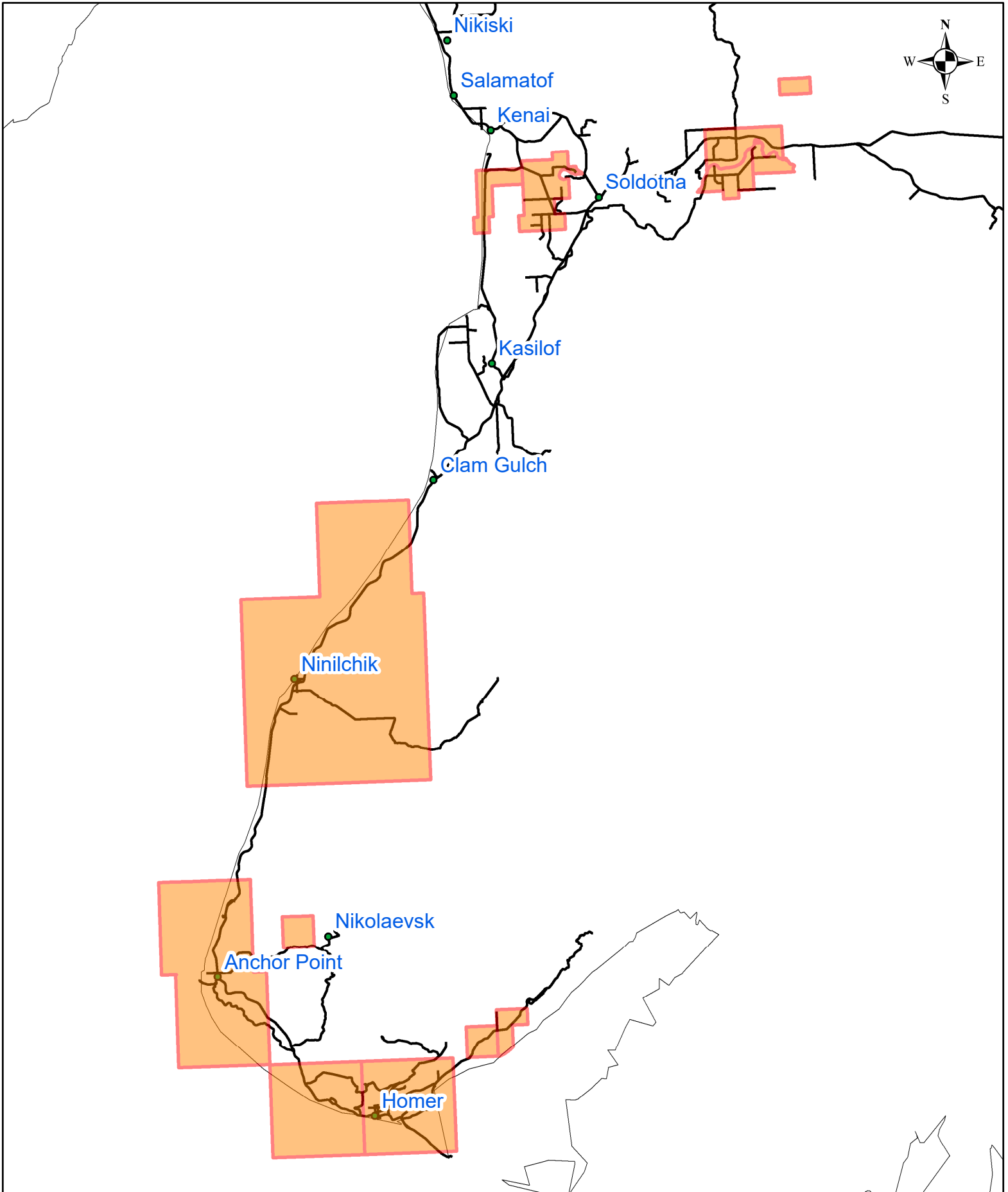
(C) any free-ranging musk oxen, bison, reindeer, or elk for which ownership cannot be demonstrated is presumed to be game;

(D) for purposes of this paragraph, ownership of an animal can be demonstrated only by means of a clearly visible permanent brand, ear tag, or owner's mark on the body of the animal.

Generally Allowed Use of State Land are listed in 11 AAC 96.020 [before beginning an activity on state land, the user should check to be sure it is generally allowed in that specific area].

- Grazing no more than five domesticated animals
- Driving Livestock, including any number of reindeer or up to 100 horses, cattle, or other domesticated animals

Kenai Peninsula Controlled Livestock Districts


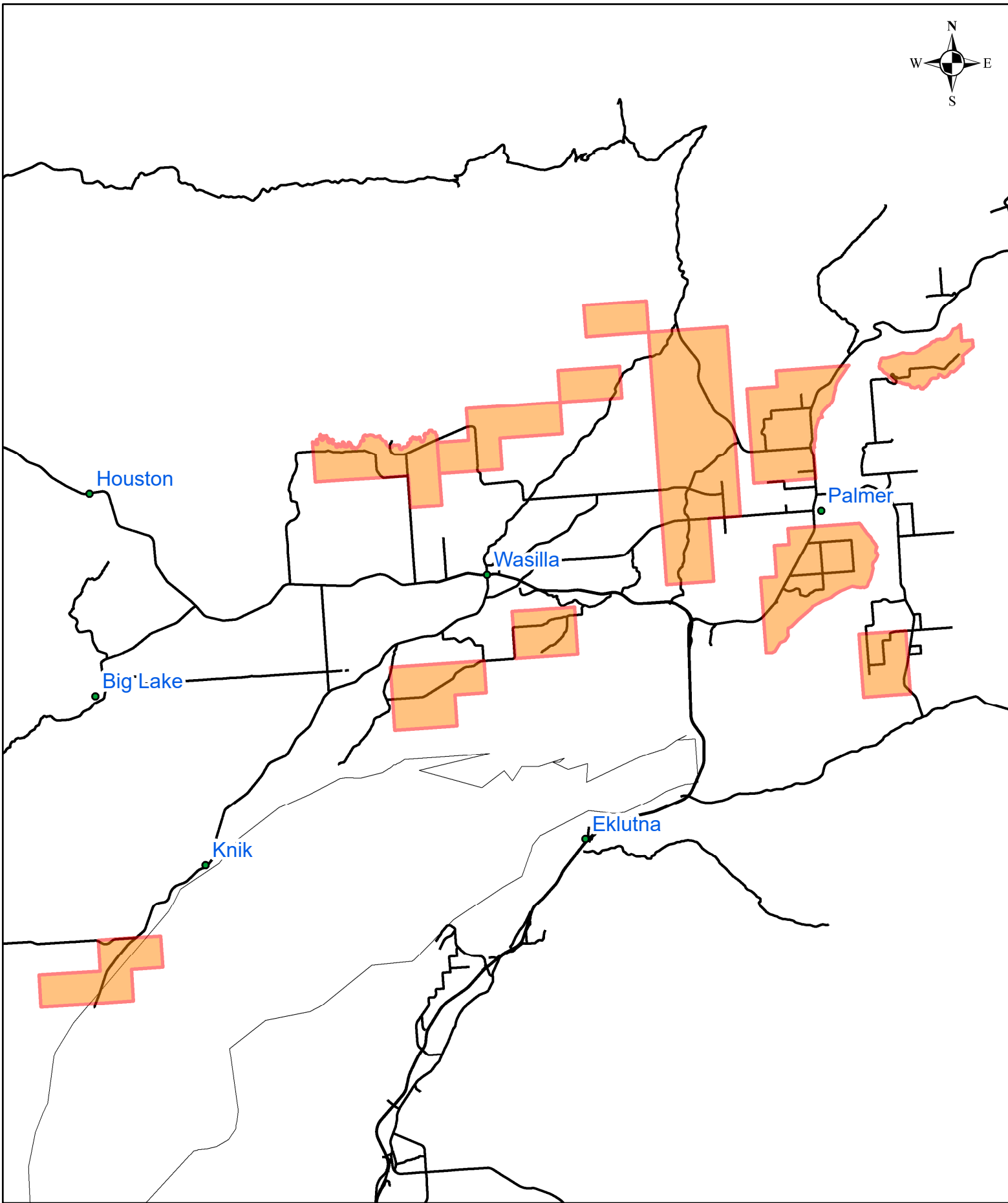


0 5 10 20 Miles


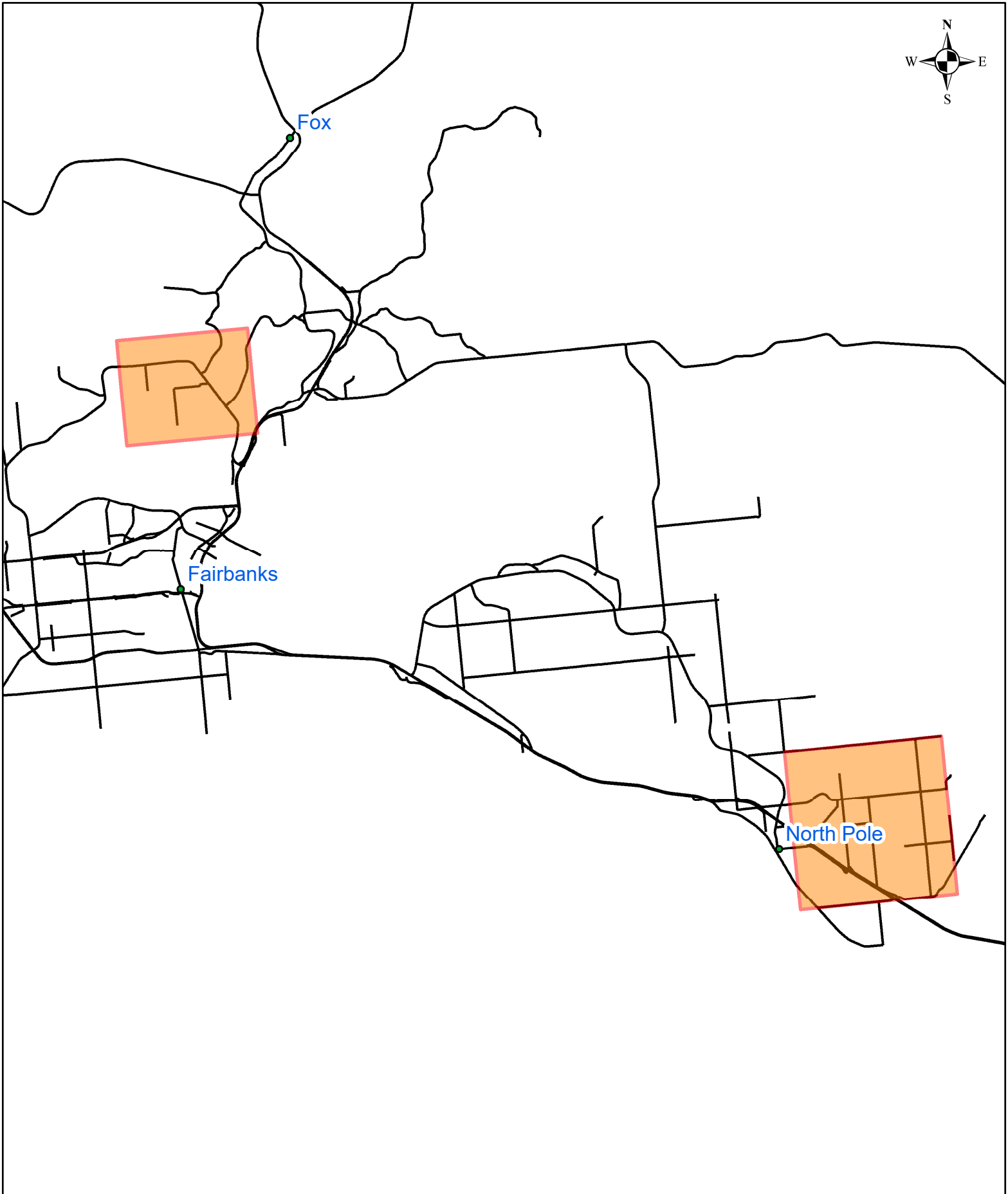
Erik M. Johnson
Division of Agriculture
Date: 12/09/2019



Mat-Su Area Controlled Livestock Districts



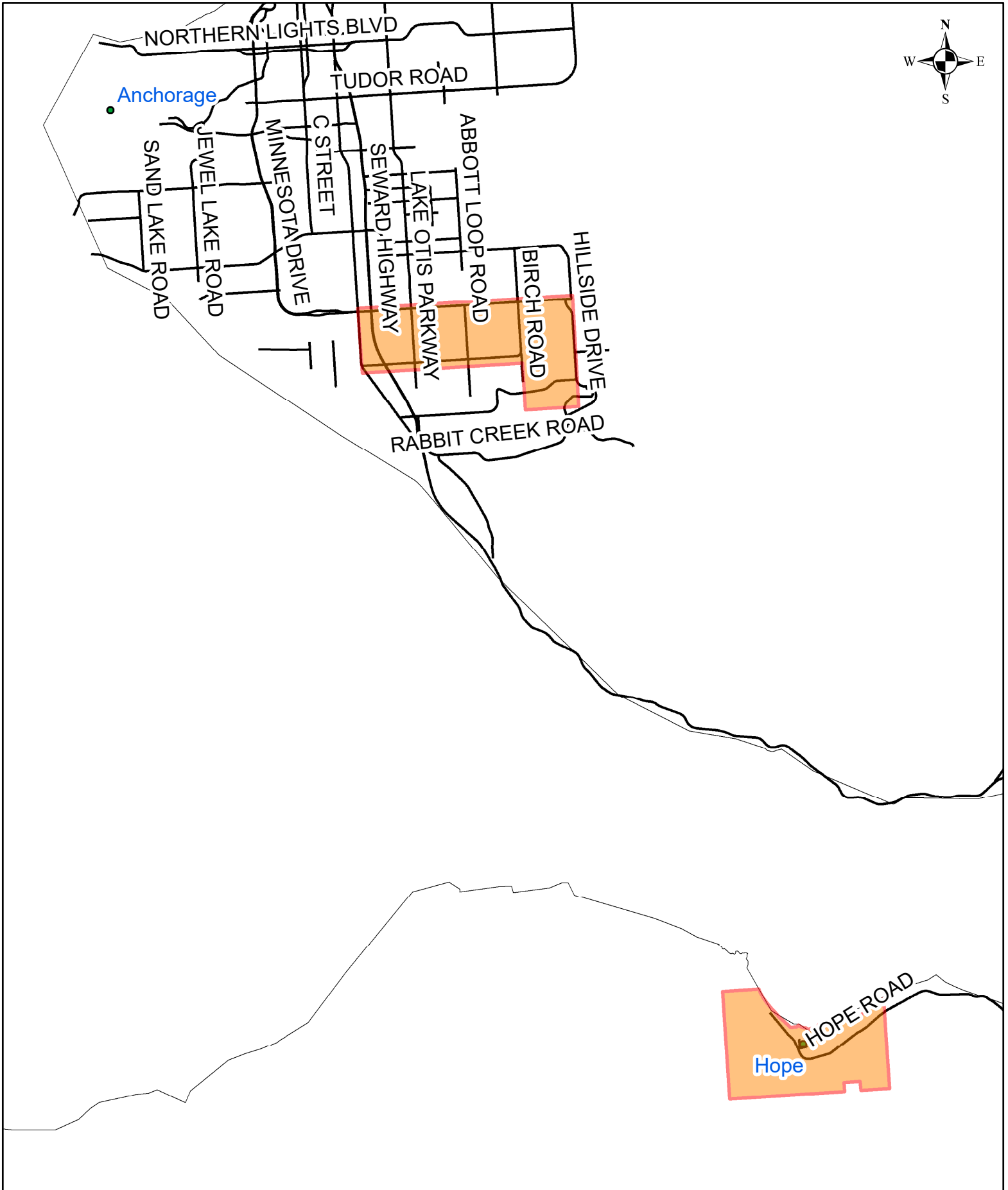
Fairbanks Area Controlled Livestock Districts



Erik M. Johnson
Division of Agriculture
Date: 12/09/2019



Anchorage Area Controlled Livestock Districts

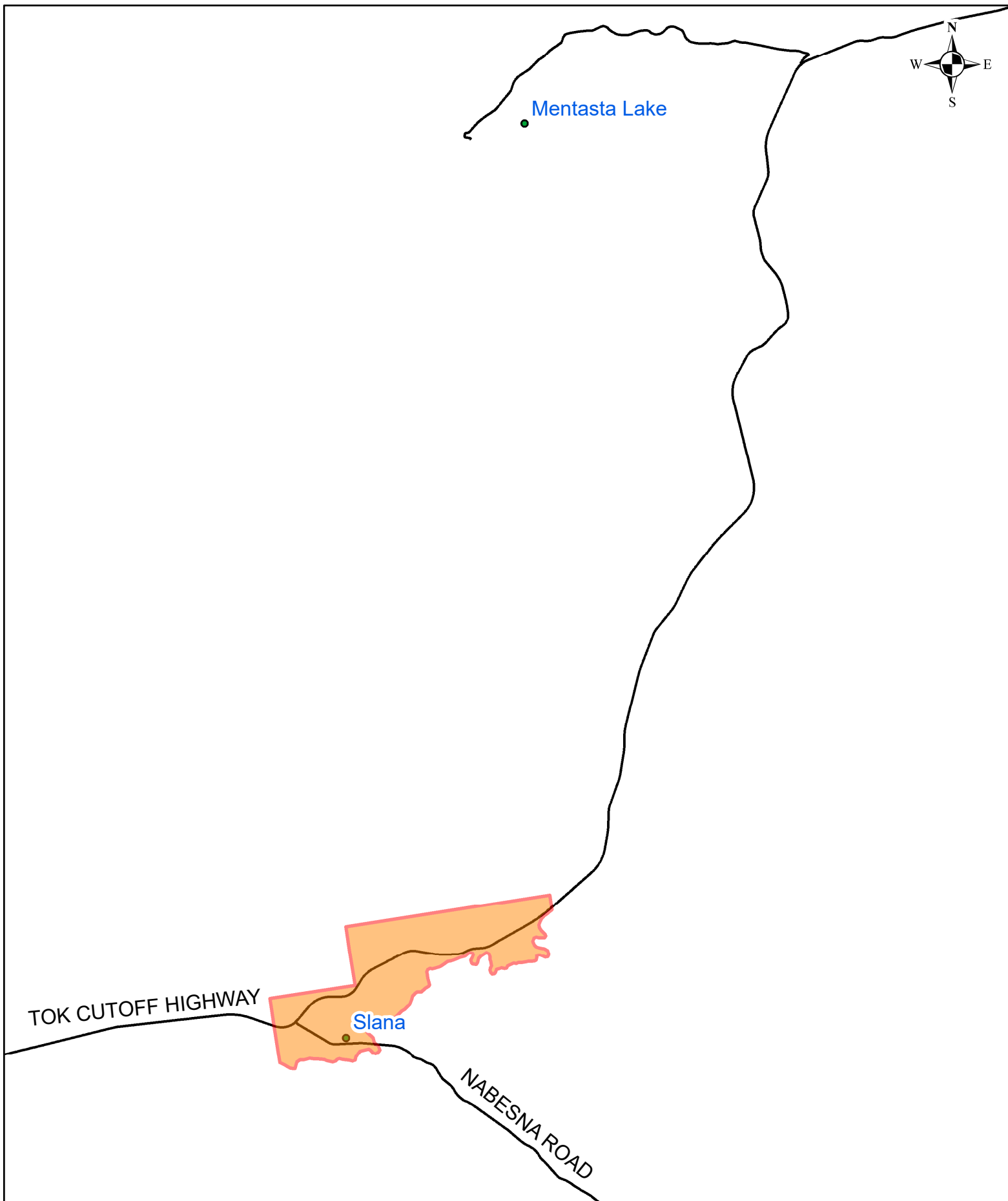


0 2.5 5 10 Miles

Erik M. Johnson
Division of Agriculture
Date: 12/09/2019

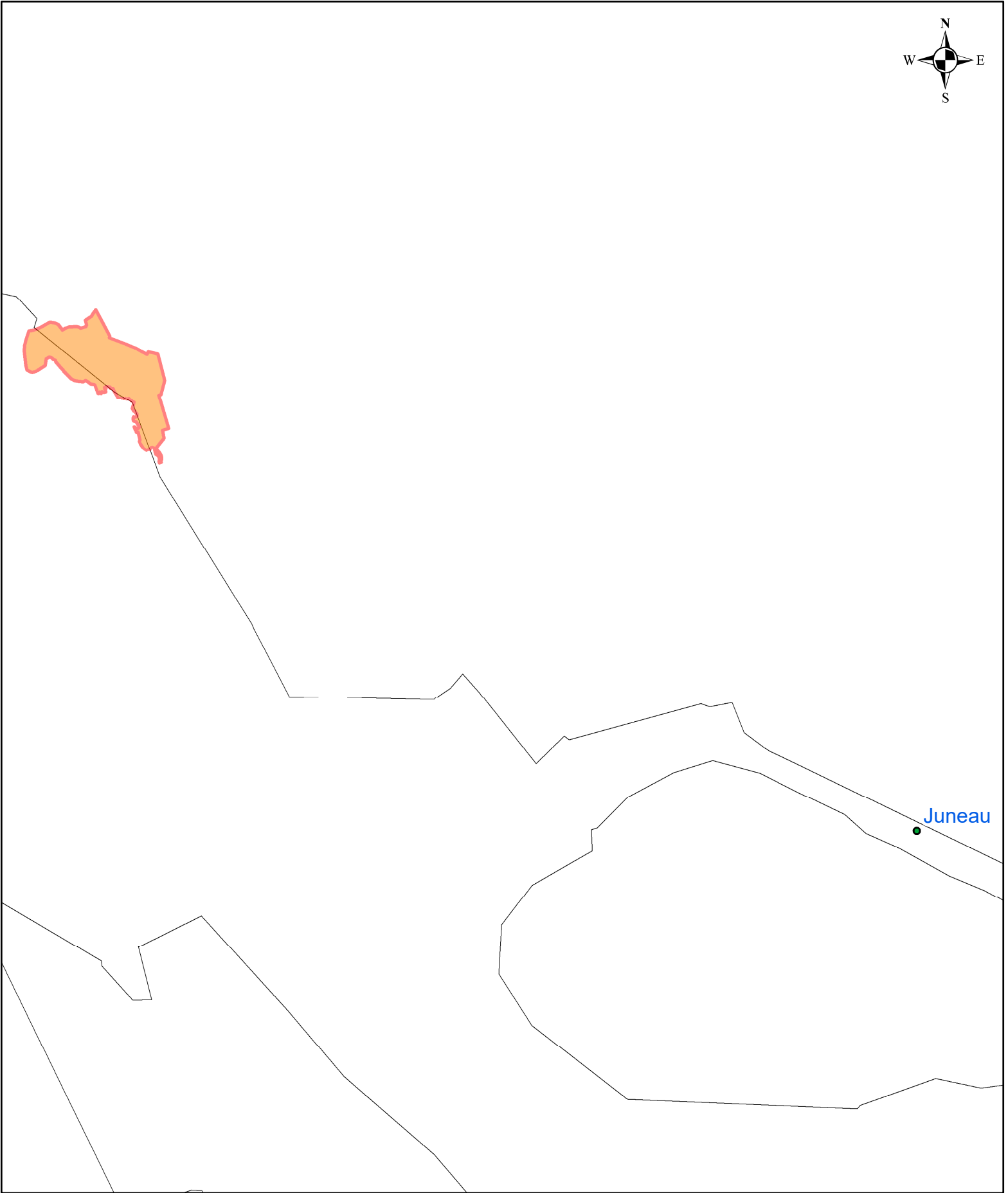


Slana Controlled Livestock Districts



0 2 4 8 Miles

Juneau Area Controlled Livestock Districts



0 2.5 5 10 Miles

CONTROLLED LIVESTOCK DISTRICTS

Chapter 35

SECTION 03.35.010. CREATION AND RESTRICTION IN USE OF

CONTROLLED LIVESTOCK DISTRICTS. A district judge may create and establish a controlled livestock district within a city or organized borough, or in other settled areas of the state, as provided in this chapter, to consist of one or more town hips or portions thereof or of a contiguous area of not less than 1,280 acres. It is unlawful for any domestic animal to graze or run at large within a controlled livestock district unless the domestic animal is herded on open public domain and tended by a person and prevented from grazing upon private roads or highways and privately owned land.

SECTION 03.35.020. PETITION TO CREATE, ADD, OR ABOLISH.

(a) A controlled livestock district may be created upon petition of not less than 60 per cent of the resident owners and lessees of cultivated land within the area to be included in the district. The petition shall contain a statement of its purpose, shall define the boundaries of the area to be included within the district, shall be signed by the requisite 60 per cent of the resident owners and lessees within the area described, and shall be filed with the district judge for the district within which the land is situated.

(b) An addition to an established controlled livestock district may be made under the same procedures set out for creating the district if the addition has at least 160 acres and is contiguous to the established district.

CONTROLLED LIVESTOCK DISTRICTS

Chapter 35

SECTION 03.35.010. CREATION AND RESTRICTION IN USE OF CONTROLLED LIVESTOCK DISTRICTS. A district judge may create and establish a controlled livestock district within a city or organized borough, or in other settled areas of the state, as provided in this chapter, to consist of one or more townships or portions thereof or of a contiguous area of not less than 1,280 acres. It is unlawful for any domestic animal to graze or run at large within a controlled livestock district unless the domestic animal is herded on open public domain and tended by a person and prevented from grazing upon private roads or highways and privately owned land.

SECTION 03.35.020. PETITION TO CREATE, ADD, OR ABOLISH.

(a) A controlled livestock district may be created upon petition of not less than 60 per cent of the resident owners and lessees of cultivated land within the area to be included in the district. The petition shall contain a statement of its purpose, shall define the boundaries of the area to be included within the district, shall be signed by the requisite 60 per cent of the resident owners and lessees within the area described, and shall be filed with the district judge for the district within which the land is situated.

(b) An addition to an established controlled livestock district may be made under the same procedures set out for creating the district if the addition has at least 160 acres and is contiguous to the established district.

(c) Portions of a district or an entire district may be abolished or eliminated if 60 per cent of the owners and lessees of cultivated land within the district or the area affected petition for the abolishment, in which event the procedure set out in this section for formation of a controlled livestock district shall be followed for dissolution.

SECTION 03.35.030. NOTICE, HEARING, AND ORDER. Upon receipt of a petition for the establishment of a controlled livestock district, the district judge shall set a time for hearing the petition not less than 30 days thereafter. Notice of the time and place of the hearing and its purpose shall be posted in not less than three conspicuous public places within the proposed district, including a post office, for a period of at least 30 days before the hearing. If there is not post office within the proposed district, then the notice shall be posted in two conspicuous public places in the proposed district and in the post office nearest the proposed district. If, at the hearing, the district judge finds that the petition is sufficient and that notice of the hearing has been given, he shall enter an order creating and establishing the controlled livestock district and describing its boundaries. The district judge shall certify to the clerk of the superior court for the judicial district a copy of his findings and order. He shall send a copy of the order to the Director, Division of Agriculture, Department of Natural Resources.

SECTION 03.35.040. LIABILITY FOR DAMAGES, AND LIEN. (a) The owner of land within a controlled livestock district, whether the land is fenced or unfenced, (1) is entitled to recover, from the owner or person having custody and control of a domestic animal, for any injury done by it when grazing or running at large within a controlled livestock district contrary to the provisions of this chapter, and (2) has a lien upon the domestic animal for the amount of the damage done.

(b) However, no claim for damages in excess of \$50 is allowed against any one animal for any one trespass.

SECTION 03.35.050. IMPOUNDING AND PUBLIC SALE OF ANIMALS

RUNNING AT LARGE. The owner of any land within a controlled livestock district may impound a domestic animal trespassing upon his land and keep the animal until damages, together with reasonable charges for keeping and feeding it, are paid. Within 24 hours after impounding an animal, the person impounding it shall give notice in writing to the owner or claimant of the animal, if the owner is known, or, if the owner is unknown, file a notice of impounding with the district judge for the district and post a copy of the notice in a public place nearest to the enclosure of the impounded animal. If, within five days after receipt of posting of the notice, the owner or claimant fails to claim the animal and pay the reasonable charges for keeping and feeding it, together with damages and costs, the animal shall be dealt with as in the case of an estray.

SECTION 03.35.060. PENALTY FOR REMOVING IMPOUNDED

ANIMAL. A person who takes or removes an impounded domestic animal from

the possession of the person in whose custody it may be, without his consent, is punishable by a fine of not less than \$25 nor more than \$100 or by imprisonment for not more than 90 days, or by both. The penalty imposed does not affect the lien on the animal.

SECTION 03.35.070. DEFINITIONS. As used in this chapter

(1) "owner of land" includes a freeholder, tenant, contract vendee or other person in actual possession of land;

(2) "domestic animal" includes goats, sheep, cattle, horses and swine.

CONTROLLED LIVESTOCK DISTRICT - April 18, 1963
(First District)

All of the lands enclosed by a line drawn as follows: Starting at the southwesterly corner of U.S. Survey No. 2517 and proceeding in an easterly direction along the southerly boundary of Lot F of U.S. Survey No. 2517 to the westerly right-of-way line of Glacier Highway; then in a northerly direction along the westerly right-of-way line of Glacier Highway to the point where the westerly right-of-way line of Glacier Highway intersects the southeasterly boundary of U.S. Survey No. 1466; then in a northeasterly direction along the southeasterly boundary of U.S. Survey No. 1466 to the point where it meets the Tongass National Forest Boundary; then in a northerly direction along the Tongass National Forest Boundary and continuing to follow the Tongass National Forest Boundary to the point at the mouth of Eagle River where the Tongass National Forest Boundary turns in a northerly direction from the southerly bank of Eagle River; then following the shoreline in a southerly direction to the southwesterly corner of U.S. Survey No. 2517, the point of beginning.

CONTROLLED LIVESTOCK DISTRICT - June 26, 1943
(Third District) Township 6 South,

Range 13 West, Seward Meridian.

CONTROLLED LIVESTOCK DISTRICT - August 6, 1948
(Third District)

All and the whole of Sections 23 and 24 and the south one-half of sections 13 and 14 of Township 17 North, Range 1 West of the Seward Meridian, Alaska.

CONTROLLED LIVESTOCK DISTRICT - November 25, 1953
(Third District)

Beginning at the intersection of the range line between ranges 1 East and 2 East of the Seward Meridian, Alaska, and the west bank of the Matanuska River; thence north a distance of approximately 2.5 miles along said range line to the

southwest corner of Section 7, Township 17 North, Range 2 East, Seward Meridian; thence east .5 miles to the south one-quarter corner of the said Section 7; thence north along the center line of the said Section 7, a distance of one mile to the south one-quarter corner of Section 6, thence east .5 miles to the Section corner between sections 6-5, 7-8 of the said township; thence north .5 miles to the west one-quarter corner of Section 5; thence east along the east/west center line of sections 5, 4, and 3, of the said township a distance of approximately 2.5 miles to an intersection with the west bank of the Matanuska River; thence downstream along the west bank of the Matanuska River to the point of beginning, being an area approximately nine square miles.

CONTROLLED LIVESTOCK DISTRICT· February 15, 1954
(Third District)

All of Township 6 South, Range 14 West, Seward Meridian, Alaska.

CONTROLLED LIVESTOCK DISTRICT· May 13, 1954
(Third District)

Beginning at the southwest corner of Section 30, Township 18 North, Range 2 East Seward Meridian, Territory of Alaska; thence north along the range line between ranges 1 East and 2 East of the Seward Meridian, three miles to the northwest corner of Section 18, Township 18 North, Range 2 East of the Seward Meridian; thence east one mile to the northeast corner of Section 18, thence north .5 miles to the midpoint on the section line between sections 7 and 8, thence east along the center line of Section 8, 9, and 10, a distance of approximately 2.5 miles to its intersection with the west bank of the Matanuska River; thence downstream along the west bank of the Matanuska River a distance of approximately three miles to its intersection with the section line between sections 21 and 28; thence west to the Section corner between section 20-21, 29-28 thence south one mile to the southeast corner of Section 29; thence west two miles to the point of beginning, being an area of approximately nine square miles.

CONTROLLED LIVESTOCK DISTRICT· August 8, 1956
(Third District)

All and the whole of the lands located in an area beginning at the intersection of Seward Highway and O'Malley Road and extending east four miles to the intersection of Hillside Road and O'Malley Road, (including all lands to the North of O'Malley Road for a distance of 330 feet); thence extending south two miles to the southeast corner of Section 26, Township 12 North, Range 2 West, Seward Meridian; thence extending west one mile to the southwest corner of Section 26; thence extending north one mile to the northeast corner of Section 27 and Huffman Road; thence extending west on Huffman Road to Seward Highway, (including all lands to the South of Huffman

Road for a distance of 660 feet); thence extending north one mile on Seward Highway to the point of beginning, said area containing approximately 3200 acres, more or less, and all being in the Anchorage Recording Precinct.

CONTROLLED LIVESTOCK DISTRICT - April 14, 1961
(Third District)

The South one-half of Section 15, the South one-half of Section 16, all of sections 21 and 22, the North one-half of Section 27, and the North one-half of Section 28, all in Township 4 South, Range 14 West, Seward Meridian, Homer Recording Precinct, Alaska.

CONTROLLED LIVESTOCK DISTRICT - July 26, 1962
(Third District)

So much of sections 17, 18, 19, 20, and 21, Township 5 North, Range 8 West, Seward Meridian, Alaska as lies South of the Kenai River. (Known as Sterling Grazing District No. 2).

CONTROLLED LIVESTOCK DISTRICT - September 28, 1962
(Third District)

All of sections 10, 11, 12, 14, and 15, Township 5 North, Range 9 West, Seward Meridian; all of Section 8, Township 5 North, Range 8 West, Seward Meridian; so much of sections 7, 17, and 18, Township 5 North, Range 8 West, Seward Meridian, as lies north of the south bank of the Kenai River; so much of sections 13, 22, 23, and 24, Township 5 North, Range 9 West, as lies north of the south bank of the Kenai River (known as Sterling Grazing District No. 1).

CONTROLLED LIVESTOCK DISTRICT - September 28, 1962
(Third District)

All of sections 2 and 3, Township 4 North, Range 11 West, Seward Meridian; all of sections 34, 35, 27, 26, 25, 23, 22, and 13, Township 5 North, Range 11 West, Seward Meridian; South 1/2 of Sections 14 and 15, Township 5 North, Range 11 West, Seward Meridian; what would be if the existing survey grid were extended, Section 4, Township 4 North, Range 11 West, Seward Meridian; so much of Section 19, Township 5 North, Range 10 West, Seward Meridian, as lies generally to the north and west of the Kenai River; so much of Section 24, Township 5 North, Range 11 West, Seward Meridian as lies generally to the south and west of the Kenai River. (Known as Slikok Valley Grazing District).

CONTROLLED LIVESTOCK DISTRICT·October 1, 1962
(Third District)

Township 4 South, Range 15 West
Township 5 South, Range 15 West
Seward Meridian. Alaska, Homer Recording Precinct.

CONTROLLED LIVESTOCK DISTRICT·October 12, 1962
(Third District)

Township 1 North, Range 13 West
Township 1 South, Range 14 West
Township 1 South, Range 13 West
Township 2 South, Range 14 West
Township 2 South, Range 13 West
Seward Meridian, Homer Recording Precinct. Alaska.

CONTROLLED LIVESTOCK DISTRICT·February 26, 1963
(Third District)

All of sections 28, 29, 32, and 33 of Township 5 South, Range 12 West, Seward Meridian, Homer Recording Precinct, Alaska.

CONTROLLED LIVESTOCK DISTRICT·July 9, 1963
(Third District)

Starting at the Section corner of Sections 3 and 4 Township 18 North, Range 1 East. Seward Meridian, and 33 and 34 Township 19 North, Range 1 East, Seward Meridian; thence 2.5 miles to the center of Section 1, Township 18 North, Range 1 East, Seward Meridian; thence south through center line of sections 1, 12, 13, 24, 25, and 36, Township 18 North, Range 1 East, Seward Meridian and Section 1 Township 17 North, Range 1 East, Seward Meridian; thence west along township line between Township 18 North and Township 17 North. one mile to quarter corner between Section 35, Township 18 North, Range 1 East, Seward Meridian and Section 2, Township 17 North, Range 1 East, Seward Meridian; thence south along center line of Sections 2 and 11 to quarter corner between Section 11 and Section 14, Township 17 North, Range 1 East, Seward Meridian; thence west 1.5 miles to Section corner between sections 9, 10, 15, and 16, Township 17 North, Range 1 East, Seward Meridian; thence due north along section line for eight miles to point of beginning, containing 11,520 acres more or less.

CONTROLLED LIVESTOCK DISTRICT -January 16, 1964
(Third District)

Beginning at the southeast corner of Section 23, Township 5 South, Range 12 West of the Seward Meridian in the Homer Recording District, Alaska, and thence northerly along the easterly boundary of the said section, to the northeast corner of the said section; thence westerly along the northerly boundaries of the said section; thence westerly along the northerly boundaries of the said section and the adjoining Section 22; thence southerly along the westerly boundaries of the said section, the adjoining Section 27 and the adjoining Section 34 to the point where that westerly boundary intersects with the northerly shore of Kachemak Bay; thence northeasterly along the said northerly shore of Kachemak Bay to a point where the said shore intersects with the easterly boundary of the said Section 34; thence northerly along the easterly boundaries of the said sections 34 and 27 to the southwest corner of the said section 23; thence easterly along the southerly boundary of the said section 23 to the point of beginning, all of the said section 23 to the point of beginning, all of the said sections lying within Township 5 South, Range 12 West of the Seward Meridian in the Homer Recording District, Alaska. (Known as "Caribou Hills Grazing District No. 1").

CONTROLLED LIVESTOCK DISTRICT·July 12, 1965
(Third District)

Sections 28, 29, 30, 31, and 32 located in Township 17 North, Range 1 West in the Seward Meridian, Palmer Recording Office.

CONTROLLED LIVESTOCK DISTRICT·June 20, 1969
(Third District)

All that certain real property located in unsurveyed Township 10 North, Range 2 West, Seward Meridian, Alaska more particularly described as follows: Beginning at a point common to unsurveyed sections 19, 20, 29 and 30, the true point of beginning of this description: Thence south a distance of 10,560 feet, more or less, along the boundary line between unsurveyed sections 29 and 30 and 31 and 32 to a point, being the southwest corner of unsurveyed Section 32, which is common to the southeast corner of unsurveyed Section 31; thence along the south boundary of unsurveyed sections 32, 33 and 34, excluding therefrom U.S. Survey No. 2636, Alaska, to the southeast corner of unsurveyed Section 34, being common to the southwest corner of unsurveyed Section 35; thence north along the boundary line between unsurveyed sections 34 and 35 a distance of 5280 feet, more or less, to a point which is common to unsurveyed sections 26, 27, 34, and 35; thence north along the boundary line between unsurveyed sections 26 and 27 to a point of intersection with the mean high tide line of Turnagain Arm; thence northwesterly with meanders along the mean high tide line of Turnagain Arm to a point of intersection with the north

boundary line of unsurveyed Section 29; thence along the north boundary line between unsurveyed Sections 20 and 29, the true point of beginning of this description.

CONTROLLED LIVESTOCK DISTRICT· September 16, 1969
(Third District)

All of sections 3, 4, 7, 8, and 9 located in Township 15 North, Range 3 West, of the Seward Meridian, Alaska.

CONTROLLED LIVESTOCK DISTRICT· March 23, 1971
(Third District)

Section 27, Section 34, the west half of Section 26, and the west half of Section 36, Township 17 North, Range 2 East, Seward Meridian, Alaska; being an area of approximately three square miles.

CONTROLLED LIVESTOCK DISTRICT· March 21, 1972
(Third District)

Beginning at meander corner on line between sections 25 and 30 on west boundary and on right bank of Siana River, Township 11, North ranges 7 and 8, East, Copper River Meridian. Thence north along said boundary to quarter section corner of sections 19 and 24; thence east to the center quarter corner of Section 20; thence north to the center quarter corner of Section 17; thence east to the quarter section corner of section 13 and 14; thence south to the meander corner on the right bank of the Siana river, between sections 13 and 14; thence with meanders of right bank of the Siana river, through a portion of sections 14, 23, 22, 21, 28, 29, and 30 to point of beginning, all of which is in Township 11 North, Range 8 East, Copper River Meridian.

CONTROLLED LIVESTOCK DISTRICT· September 4, 1974
(Third District)

All of sections 23, 24 and that portion of sections 13 and 14 that lie south of the little Susitna River, Township 18 North, Range 2 West, Seward Meridian, Alaska.

All of sections 19, 20, and 29 and that portion of sections 17 and 18 that lie south of the Little Susitna River, Township 18 North, Range 1 West, Seward Meridian, **Alaska.**

CONTROLLED LIVESTOCK DISTRICT· September 15, 1975
(Third District)

So much of sections 13, 21, 22, 23, 24 and 28, Township 5 North, Range 9

West, Seward Meridian, which are south of the Kenai River; all of sections 25, 26, 27 and north half Section 35, Township 5 North, Range 9 West, Seward Meridian.

CONTROLLED LIVESTOCK DISTRICT· June 28, 1976
(Third District)

All of sections 21, 20, 19, 30, 31; Township 5 North, Range 11 West, Seward Meridian, Alaska. All of Section 1, Township 4 North, Range 12 West, Seward Meridian, Alaska.

CONTROLLED LIVESTOCK DISTRICT· January 11, 1977
(Third District)

Sections 32 and 33, Township 19 North, Range 1 East, Seward Meridian.

CONTROLLED LIVESTOCK DISTRICT· May 4, 1977
(Third District)

Livestock district, pursuant to AS 03.35.020 and consisting of the whole of sections 27 and 28 plus the south 100 feet of the southeast quarter of the southeast quarter of Section 22, Township 6 North, Range 8 West, Seward Meridian.

CONTROLLED LIVESTOCK DISTRICT· August 5, 1977
(Third District)

That portion of Section 18, Township 18 North, Range 3 East, Seward Meridian, north of Wolverine lake; all of Section 7, Township 18 North, Range 3 East, Seward Meridian; that portion of Section 6, Township 18 North, Range 3 East, Seward Meridian, south of the Matanuska River; that portion of Section 11, Township 18 North, Range 2 East, Seward Meridian, between Wolverine Creek and the Matanuska River; that portion of Section 12, Township 18 North, Range 2 East, Seward Meridian, south of the Matanuska River; that portion of Section 13, Township 18 North, Range 2 East, Seward Meridian, north of Wolverine Creek; that portion of Section 14, Township 18 North, Range 2 East, Seward Meridian, north of Wolverine Creek.

CONTROLLED LIVESTOCK DISTRICT· August 5, 1977
(Third District)

Sections 13, 14, 15, 21, and 22 of Township 18 North, Range 1 West, Seward Meridian, Alaska; all of which are contiguous to one another.

CONTROLLED LIVESTOCK-DISTRICT· February 22, 1978
(Third District)

Section 7, Township 18 North, Range 1 East, Seward Meridian; and Section 8, Township 18 North, Range 1 East, Seward Meridian.

CONTROLLED LIVESTOCK DISTRICT - December 4, 1961
(Fourth District)

Sections 22, 23, 26, 27, west half of Section 24, and west half of Section 25, Township 1 North, Range 1 West, Fairbanks Meridian, and being more fully described as:

Beginning at the corner common to sections 27, 28, 33, and 34; thence north two miles to corner common to sections 15, 16, 21, and 22; thence east 2.5 miles to the north quarter corner of Section 24; thence south two miles to the south quarter corner of Section 25; thence west 2.5 miles to the point of beginning.

CONTROLLED LIVESTOCK DISTRICT· May 2, 1962
(Fourth District)

All of sections 1, 2, 3, 10, 11, 12, 13, 14, and 15 of Township 2 South, Range 2 East, Fairbanks, Meridian. The total area consists of approximately nine square miles.