


Guide to

Chena Dome Trail



in Chena River State Recreation Area

Trail Access: Upper Chena Dome Trailhead Mile 50.5 & Lower Chena Dome Trailhead Mile 49.4 Chena Hot Springs Road

Allowable Uses: Hiking, & Horseback Riding

Distance: 29 mile loop

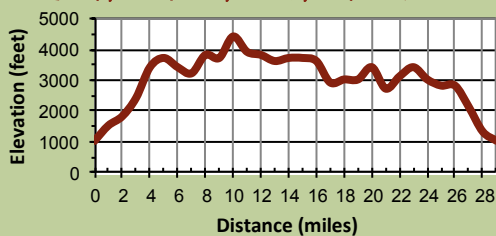
Total Elevation Gain: 8300 ft.

Difficulty: Strenuous

Hiking Time: 2-4 days for Backpackers



Chena Dome Trail Elevation Profile



Special Features:

The Chena Dome Trail rewards hearty hikers with amazing views from the alpine ridgeline. The tundra is covered with wildflowers in July, and blueberries in August. At mile 8.5 from the upper trailhead is the site of a military airplane crash that occurred in the 1950s; stop and have a good look but don't disturb any artifacts.

Trail Description:

This 29-mile loop trail circles the entire Angel Creek drainage. Mile markers travel in a counter-clockwise direction from the upper trailhead. Each end of the trail travels through forest for about three miles up to timberline. The rest of the trail follows tundra ridge tops and is marked by rock cairns. Each trailhead offers steep but scenic day hikes, and the entire loop is a good 2-4 day trip for backpackers.

Safety and Considerations:

Always let someone know where you are going and when you plan to return. Portions of the trail are steep and rocky, and can be treacherous. Wear suitable footwear. The route above timberline can be difficult to follow in inclement weather; the trail may not be obvious; hikers need to carefully follow rock cairns. Weather can change rapidly; carry rain gear, warm clothes, and be prepared.

Camping:

Minimize your impact on the area by camping away from the trail, packing out what you pack in, and burying human waste away from the trail. The shelter cabin is located near mile 17 from the upper trailhead. This cabin cannot be reserved and is on a first come first serve basis. Cabin Coordinates: (N65° 0.825' W146° 33.310')

Water Availability:

Water sources are unreliable and are unsafe without treating. Make sure to purify or boil water before drinking. Carry at least one day's supply of water. Water may be available at a saddle at mile 7.5, a spring at mile 9, pools at mile 11-13, a spring at mile 14.5, the trail shelter water catchment system at mile 17, pools near mile 18, and pools at mile 20.5. There may be snow banks in early summer.

Park Rules:

Disturbing or gathering natural materials is prohibited in the Recreation Area, except for berries, mushrooms, and similar edibles for personal use. Vehicles including mountain bikes are prohibited.

For a complete set of park rules visit:

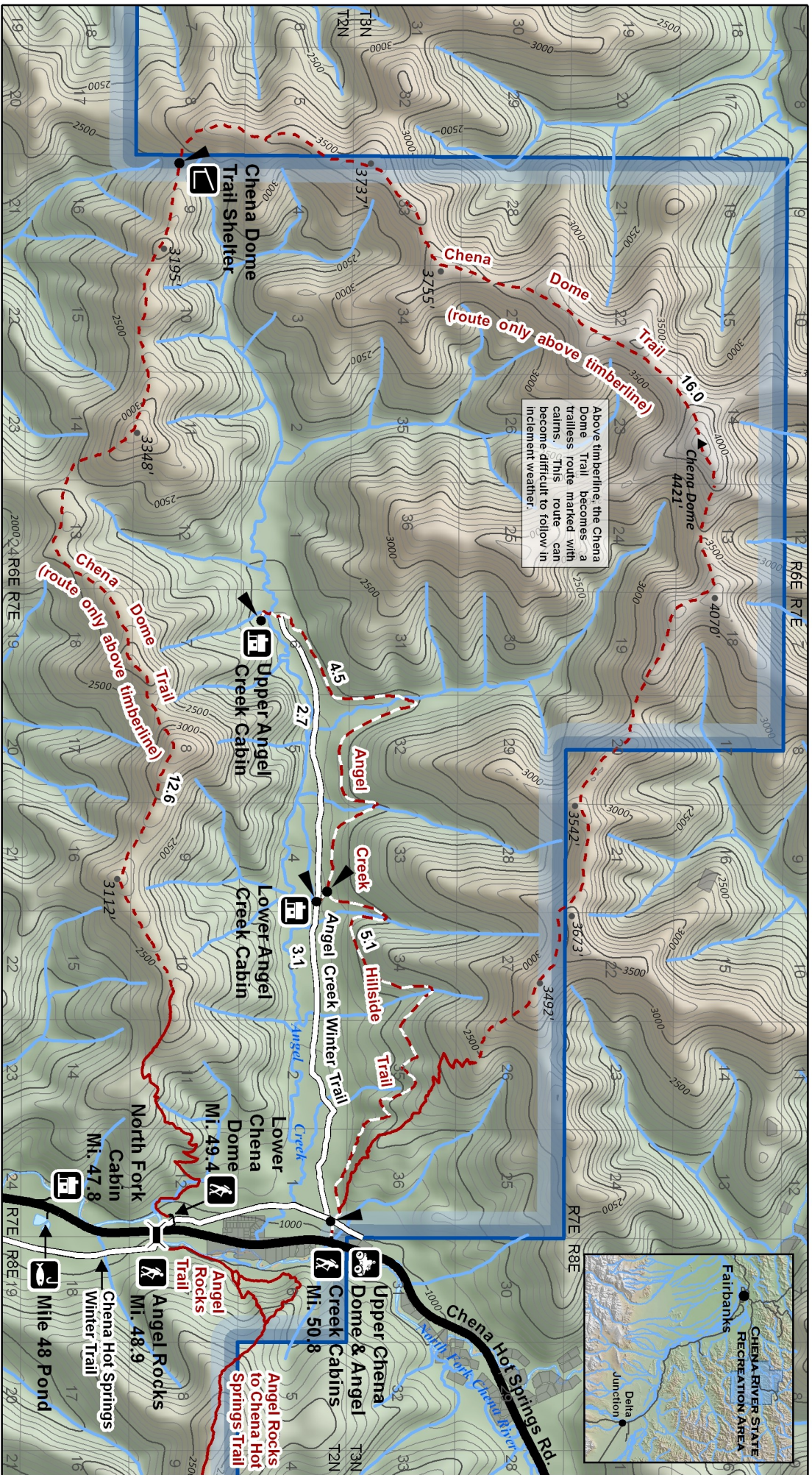
<http://dnr.alaska.gov/parks/units/chena/chenareg.htm>

Alaska State Parks
Northern Area Office
3700 Airport Way
Fairbanks, AK 99709
(907) 451 - 2695





Chena River State Recreation Area - Angel Creek & Chena Dome Trails



Above timberline, the Chena Dome Trail becomes a trailless route marked with cairns. This route can become difficult to follow in inclement weather.

Projected Coordinate System:
 NAD 83, State Plane Alaska, Zone 3
 Contour Interval: 100 Feet
 1:81,000

0 1 2 Miles
 0 1.5 3 Kilometers

Trail
 Bridge
 Road
 Multi-Use Trail (ATV)
 River
 Stream
 Intermittent Trail or Trailless Route (Hiking)
 CRSRA Boundary
 Private Property
 Winter Trail (Snowmobile)
 Hiking
 ATV Riding
 Cabin
 Emergency Trail Shelter
 Fishing

Produced by: Alaska Department of Natural Resources, Division of Parks and Outdoor Recreation.
 Date Published: June 15, 2013. Cartographer: Justin Wholey.

This map represents differential GPS data collected during the Alaska State Parks Trail Inventory Project that was started in conjunction with National Park Service (NPS) Rivers and Trails Conservation Assistance (RTCA) program and Alaska Department of Natural Resources (ADNR) Information Resources Management (IRM). Trail Data was gathered with the assistance from Northern Region Alaska State Parks staff.

Alaska State Parks Northern Region Office: (907) 451-2695. www.dnr.state.ak.us/parks.
 Alaska State Troopers: (907) 451-5100. Emergency: 911.

The State of Alaska makes no expressed or implied warranties (including warranties of merchantability and fitness) with respect to the character, function, or capabilities of this product or its appropriateness for any user's purposes. In no event will the State of Alaska be liable for any incidental, indirect, special, consequential or other damages suffered by the user or any other person or entity whether from use of the product, any failure thereof or otherwise, and in no event will the State of Alaska's liability to you or anyone else exceed the fee paid for the product.