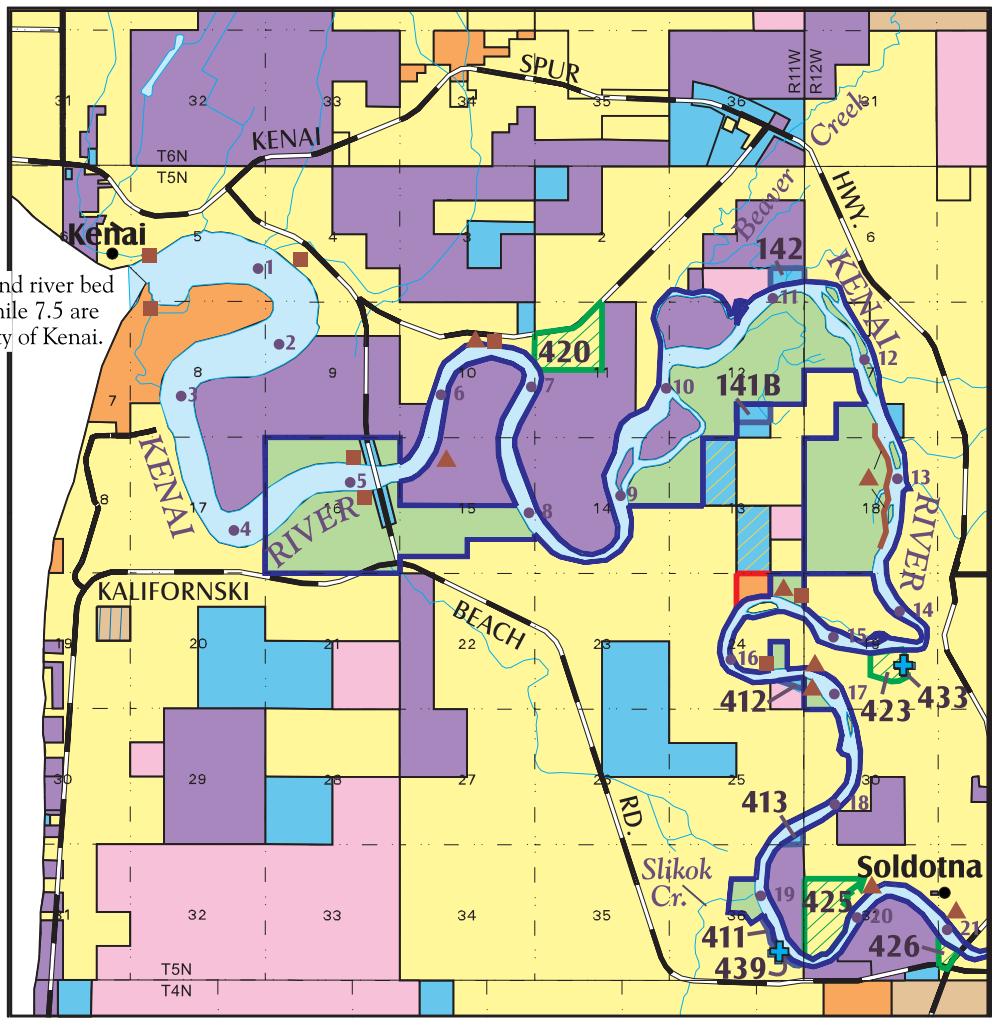


Map 4-1 Lower River Segment










Note: Tidelands and river bed from mouth to mile 7.5 are owned by the City of Kenai.





LEGEND







Land Ownership:

-  KRSMA - Managed by Alaska State Parks
-  Other State Owned
-  State Selected
-  Borough
-  Borough Selected
-  Municipal (City of Kenai, City of Soldotna)
-  Federal (Nat'l. Forest, Refuge, Wilderness)
-  Native
-  Private

Projects:

-  Recreation projects
-  Restoration projects

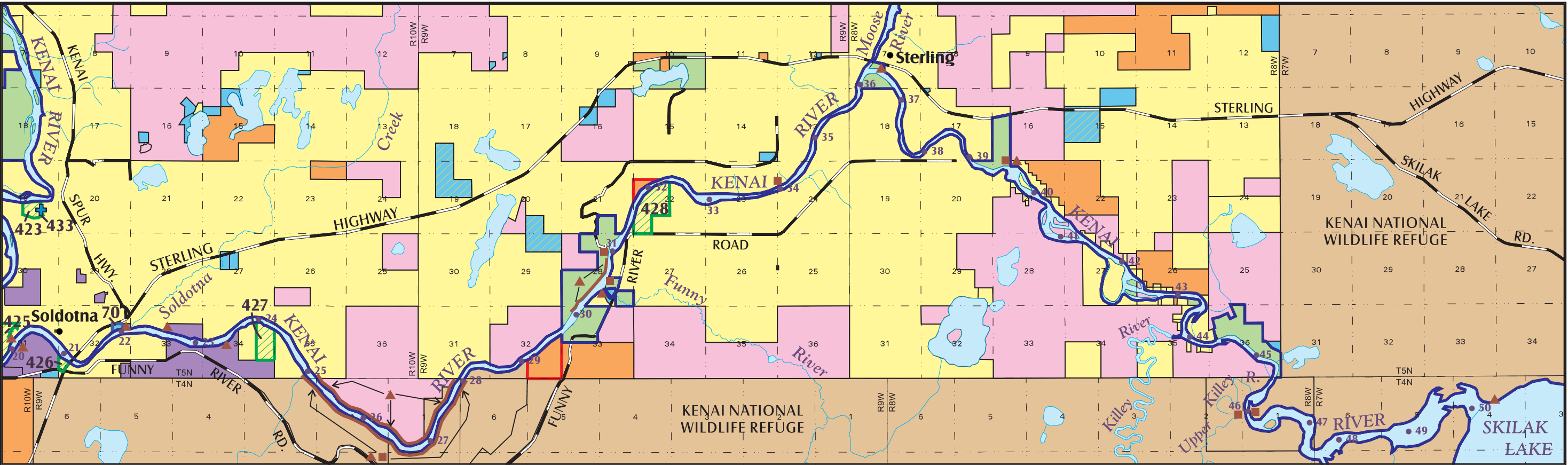
Proposed Additions to KRSMA:

-  EVOS
-  State
-  State parcels smaller than 2 acres
-  Borough

Map features

-  3 River mile
-  Main roads

Map 4-2 Middle River Segment

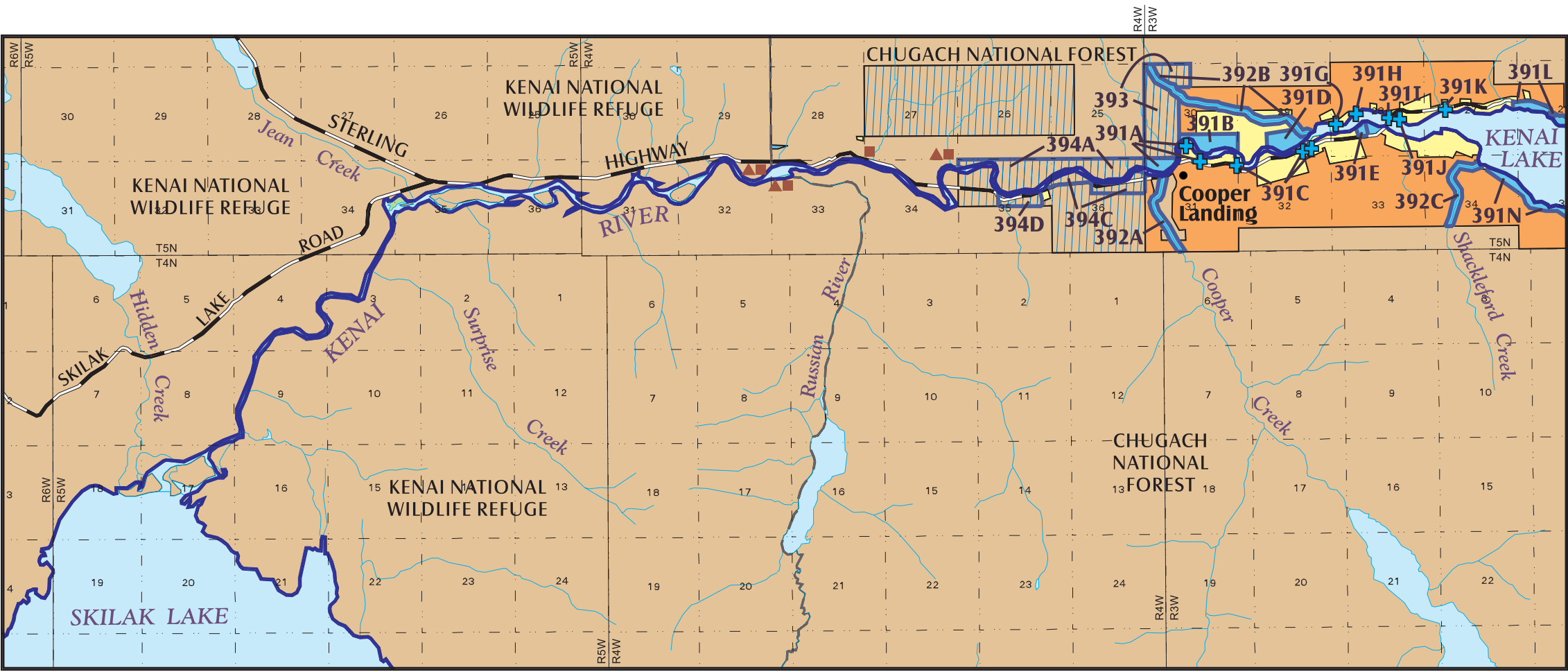


LEGEND











Land Ownership:		Projects:	
	KRSMA - Managed by Alaska State Parks		Recreation projects
	State Park land not in KRSMA		Restoration projects
	Other State Owned	Proposed Additions to KRSMA:	
	Borough		EVOS
	Borough selected		State
	Municipal (City of Kenai, City of Soldotna)		State parcels smaller than 2 acres
	Federal (Nat'l. Forest, Refuge, Wilderness)		Borough
	Native	Map features	
	Private		River mile
			Main roads



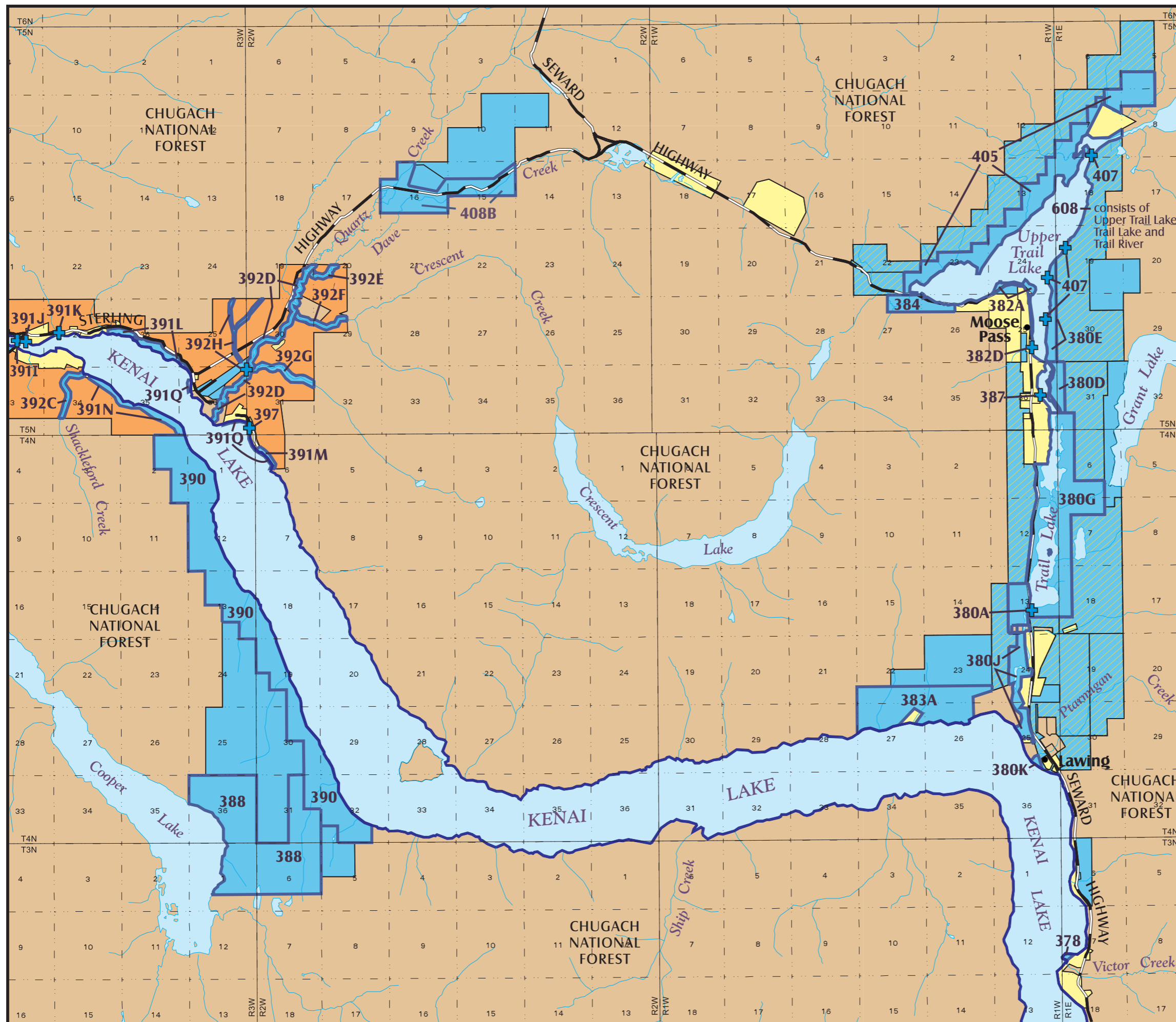
Map 4-3 Upper River Segment



LEGEND

Land Ownership:		Projects:	
 ANY COLOR	KRSMA - Managed by Alaska State Parks		Recreation projects
	State Selected		Restoration projects
	Borough	Proposed Additions to KRSMA:	
	Federal (Nat'l. Forest, Refuge, Wilderness)		State
	Private		State parcels smaller than 2 acres
Map features		 Main roads	

Map 4-4
Kenai Lake



LEGEND

- Land Ownership:**
- [ANY COLOR] KRSMA - Managed by Alaska State Parks
 - [Light Blue] Other State Owned
 - [Orange] Borough
 - [Dark Blue with diagonal lines] Borough selected
 - [Tan] Federal (Nat'l. Forest, Refuge, Wilderness)
 - [Yellow] Private

- Proposed Additions to KRSMA:**
- [Medium Blue] State
 - [Blue with cross symbol] State parcels smaller than 2 acres

- Map features**
- [Thick black line] Main roads

