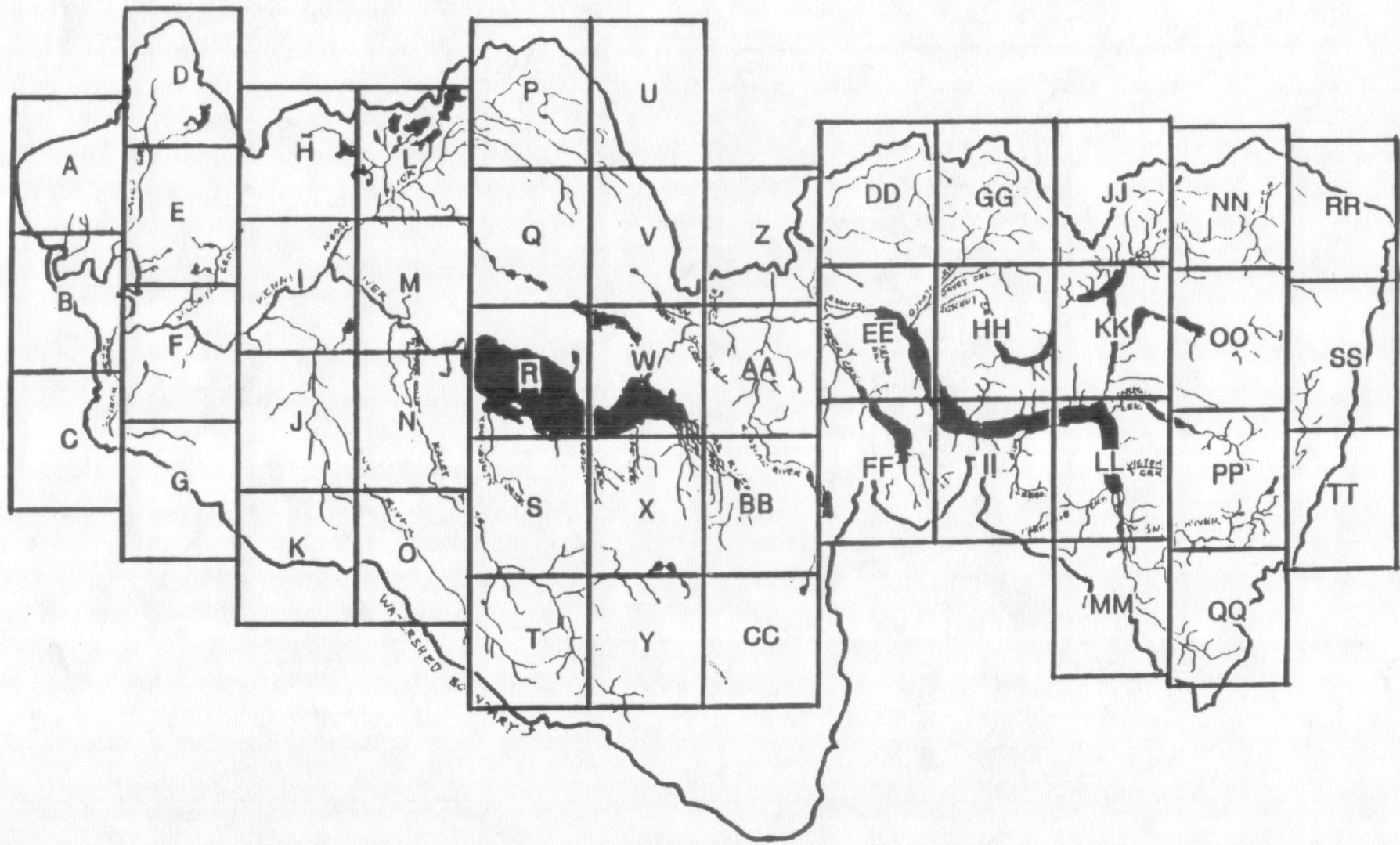



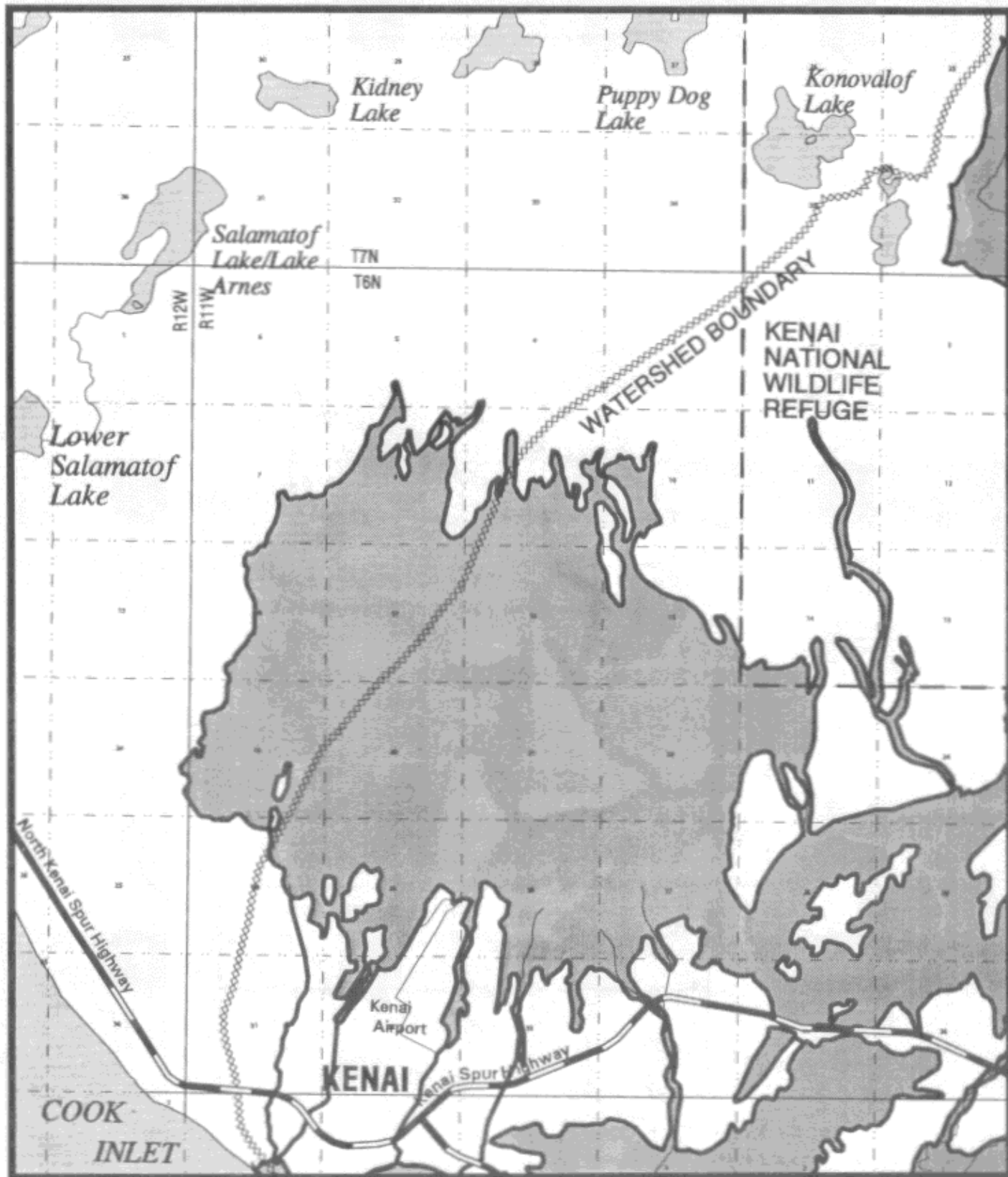
Kenai River Comprehensive
Management Plan
December 1997

Appendix A
Plan Boundary


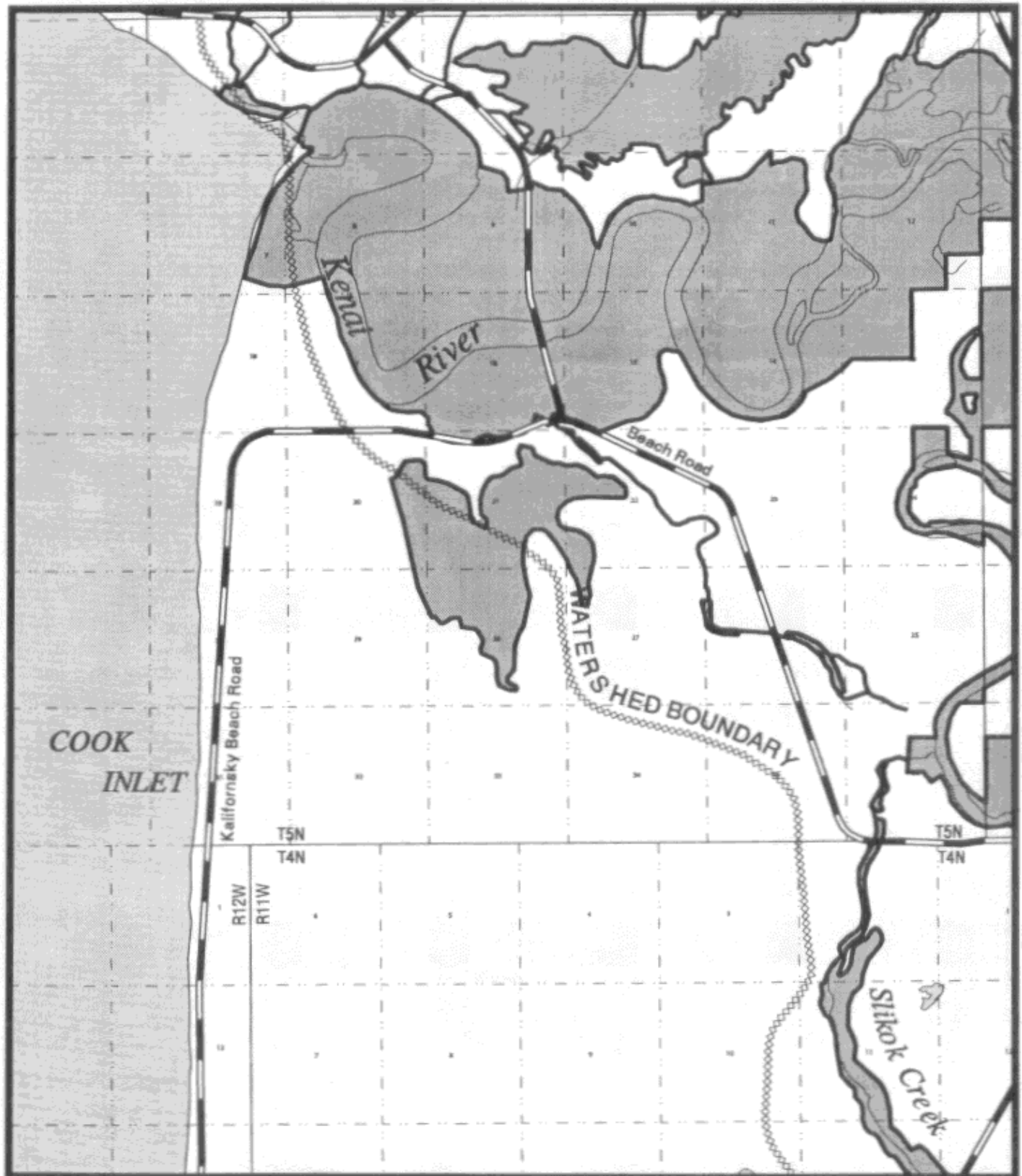
KRSMA Plan Boundary Index Map



MAP A - KENAI RIVER COMPREHENSIVE MANAGEMENT PLAN

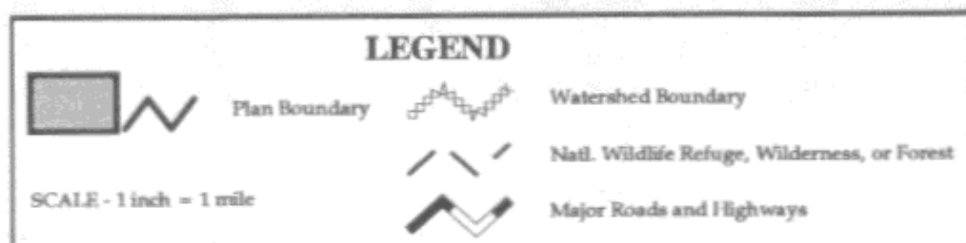
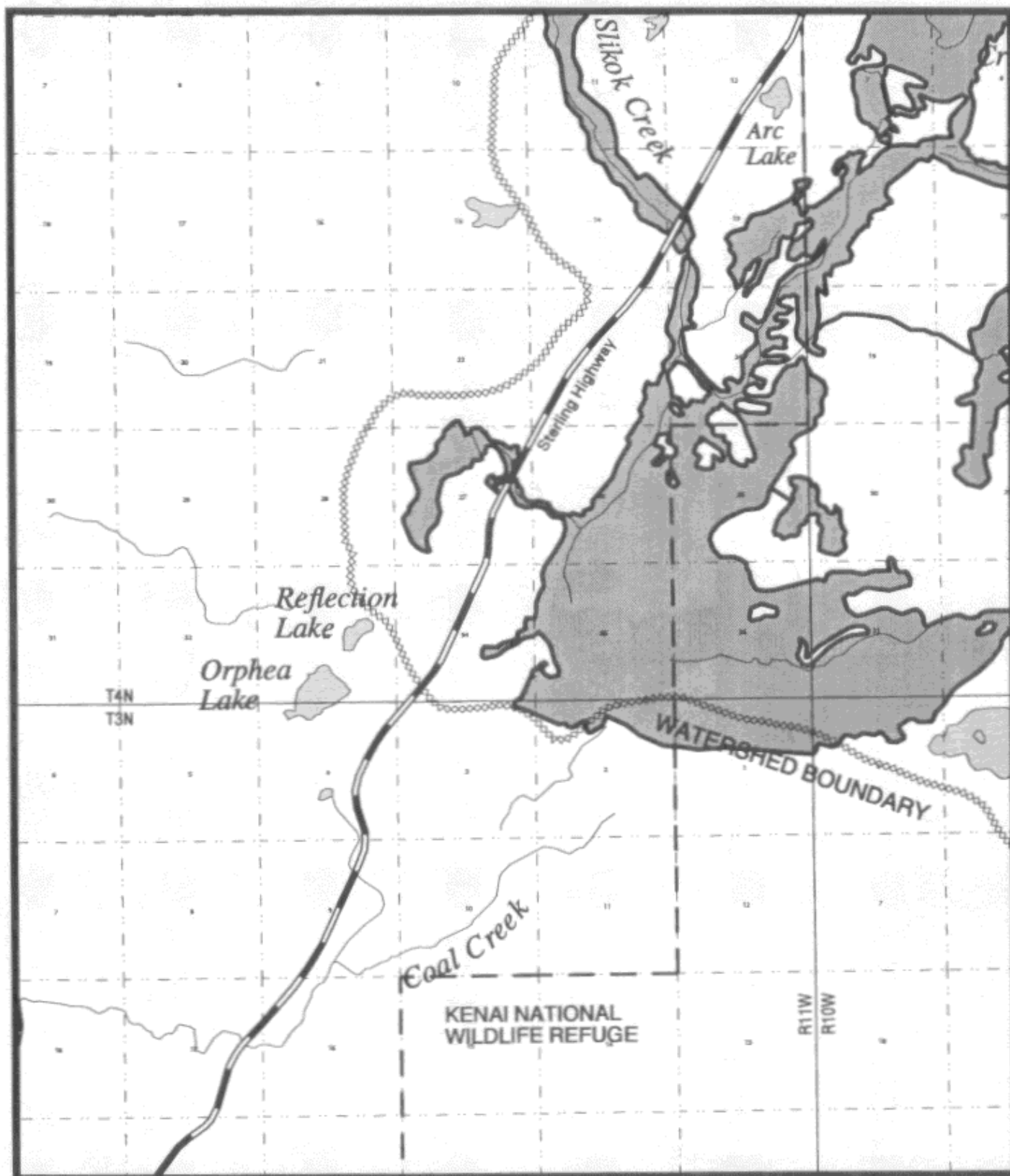


MAP B - KENAI RIVER COMPREHENSIVE MANAGEMENT PLAN




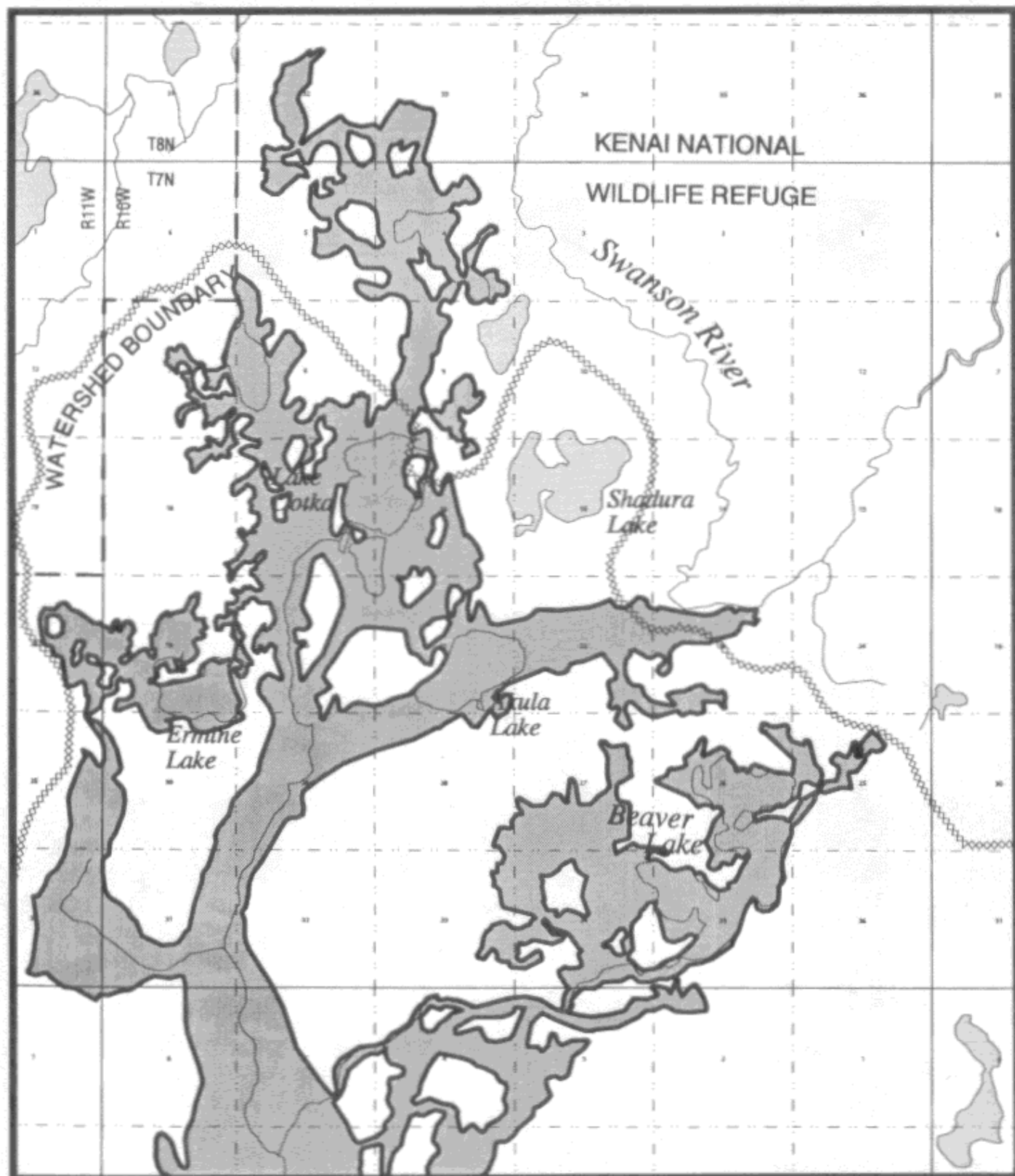
November 12, 1998

MAP C - KENAI RIVER COMPREHENSIVE MANAGEMENT PLAN




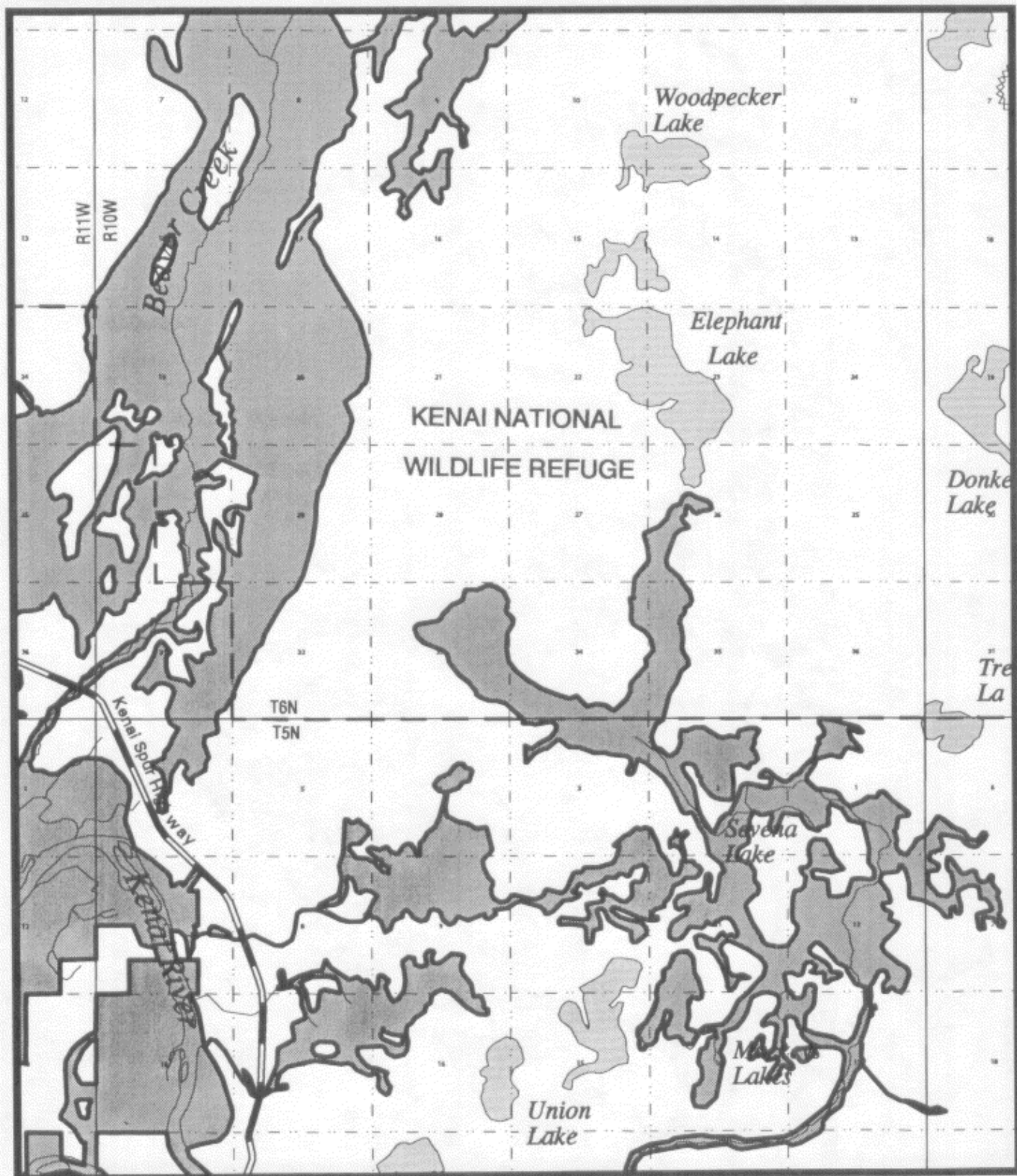
November 10, 1998

MAP D - KENAI RIVER COMPREHENSIVE MANAGEMENT PLAN




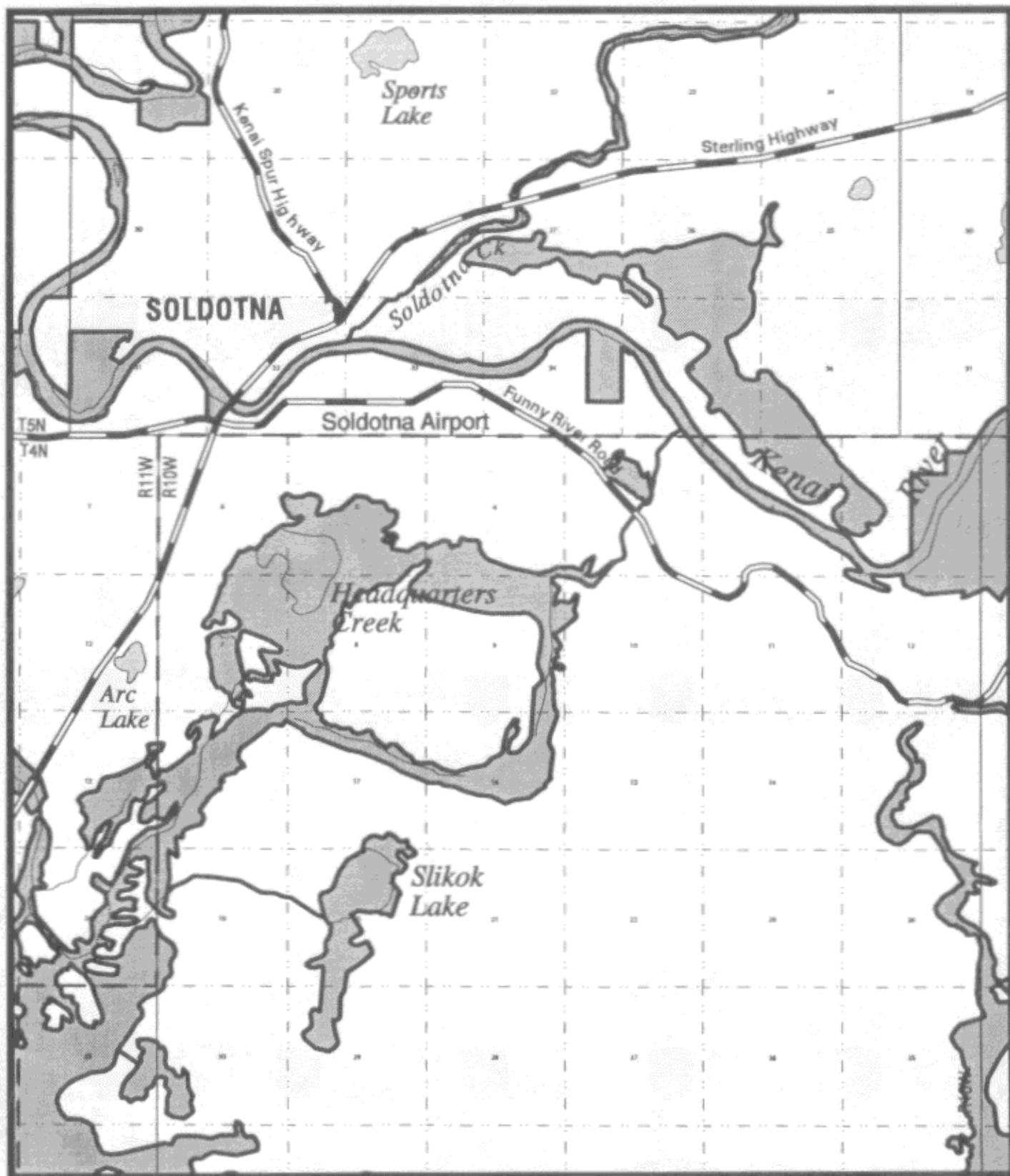
November 10, 1998

MAP E - KENAI RIVER COMPREHENSIVE MANAGEMENT PLAN




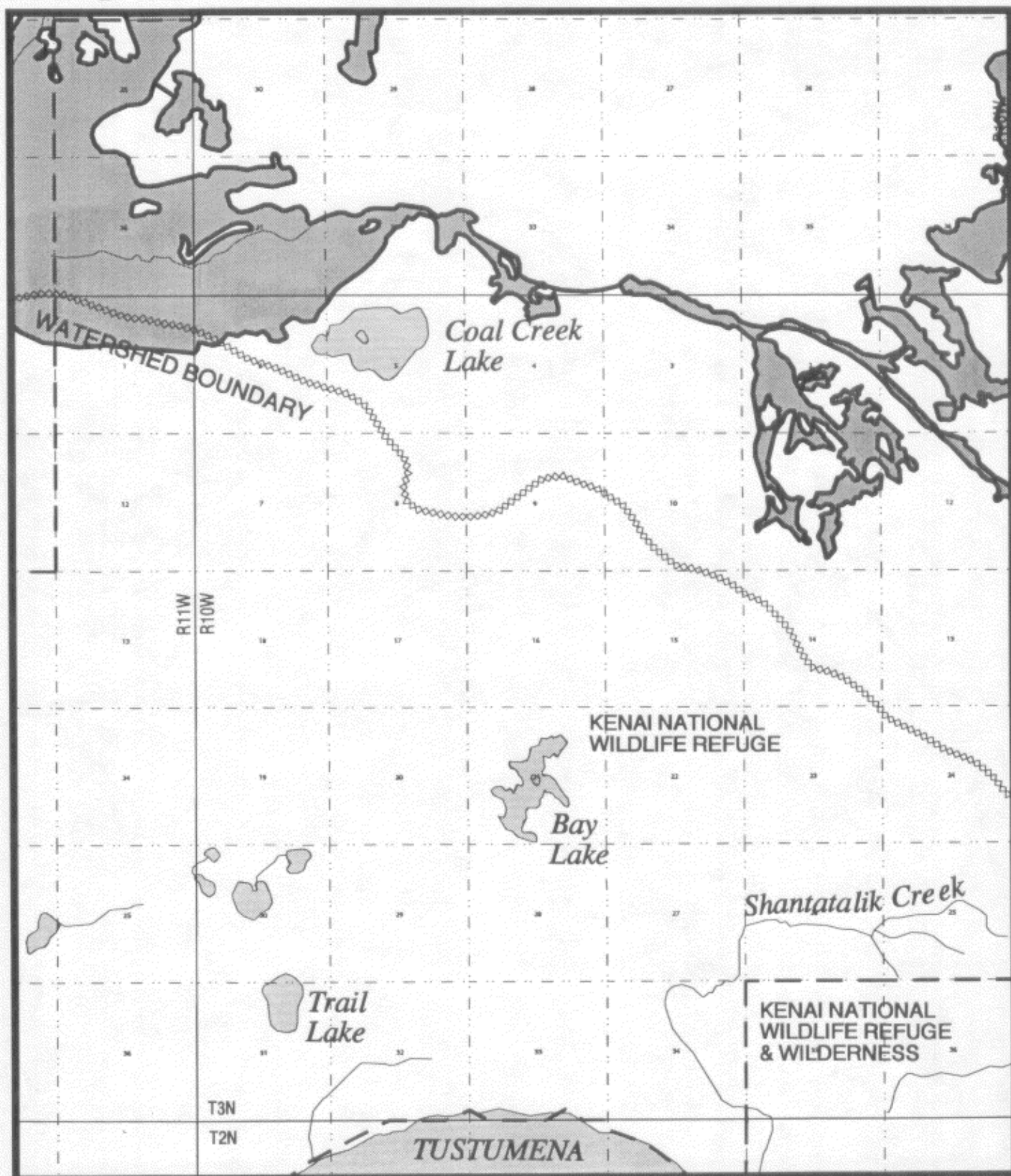
November 10, 1998

MAP F - KENAI RIVER COMPREHENSIVE MANAGEMENT PLAN



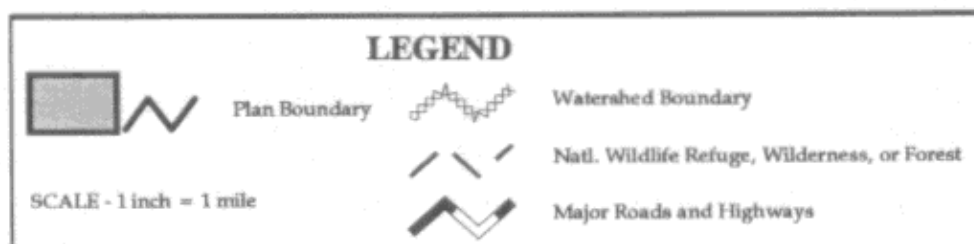
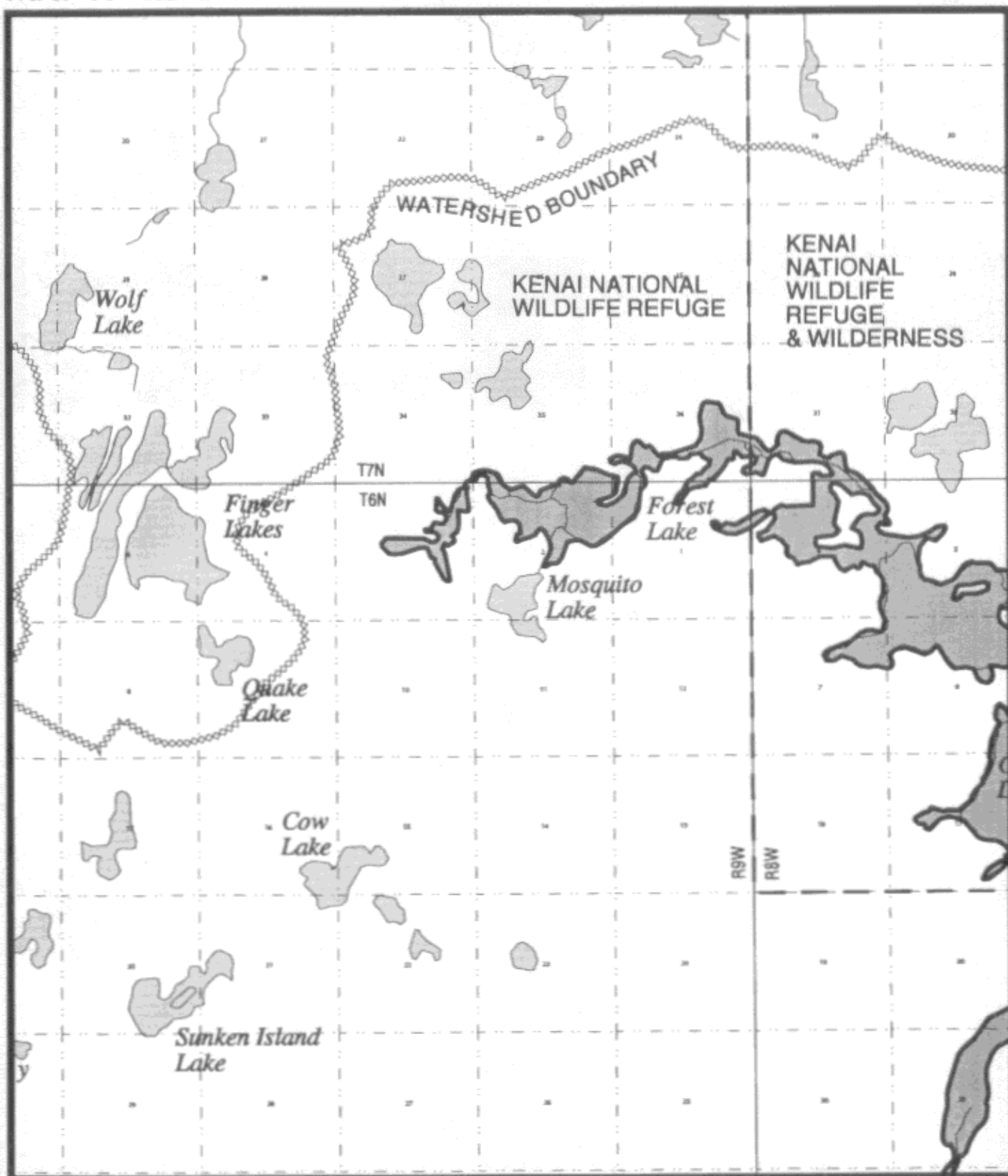
November 10, 1998

MAP G - KENAI RIVER COMPREHENSIVE MANAGEMENT PLAN



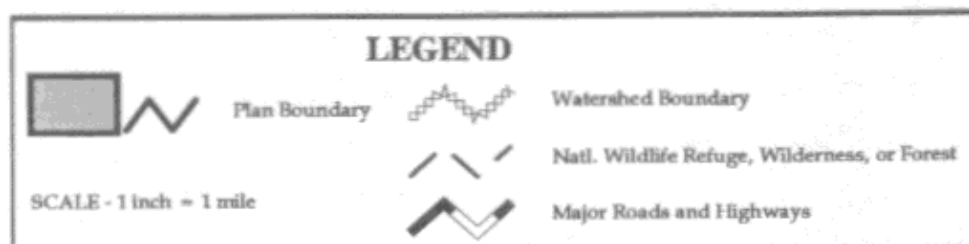
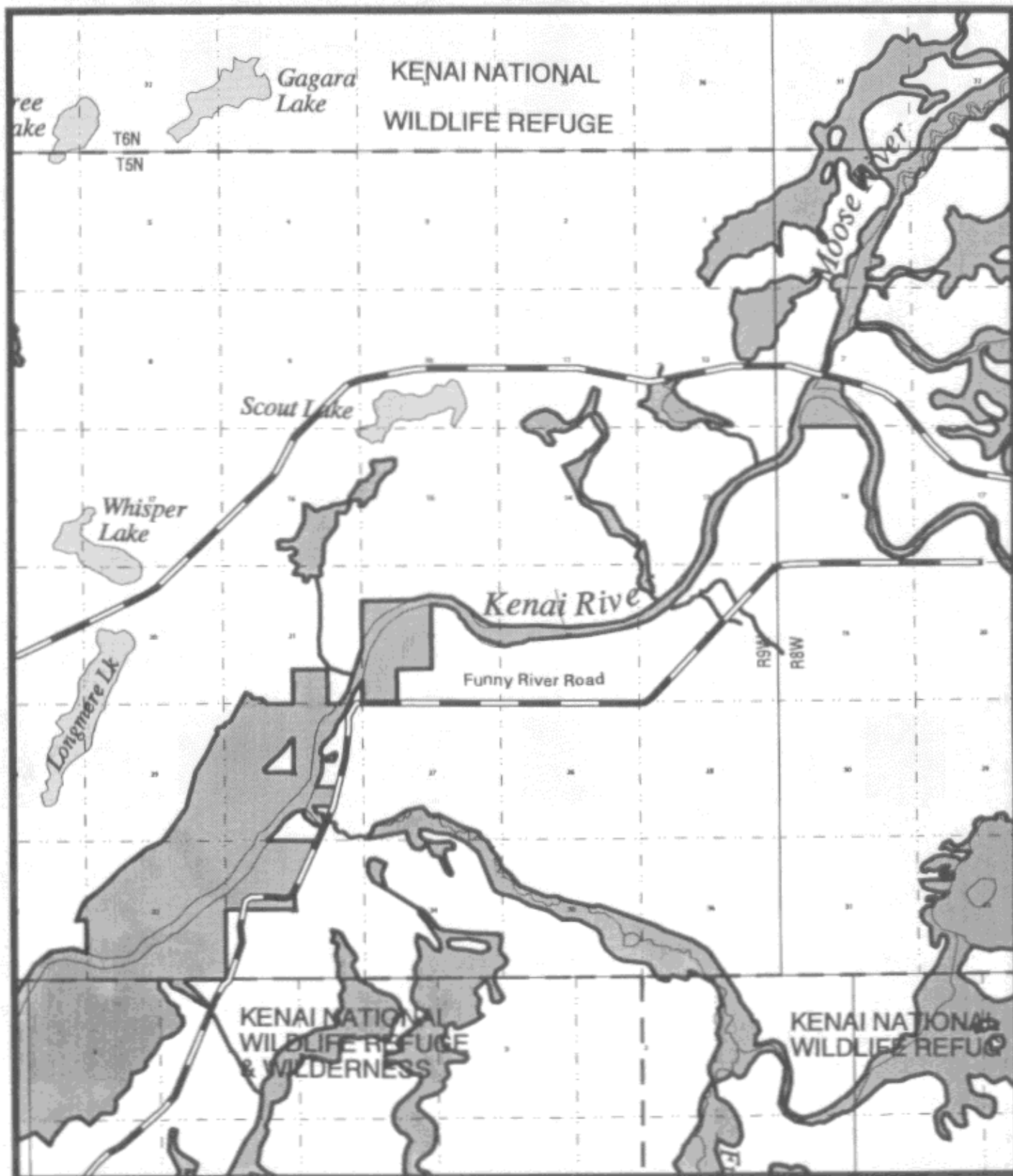
November 10, 1998

MAP H - KENAI RIVER COMPREHENSIVE MANAGEMENT PLAN



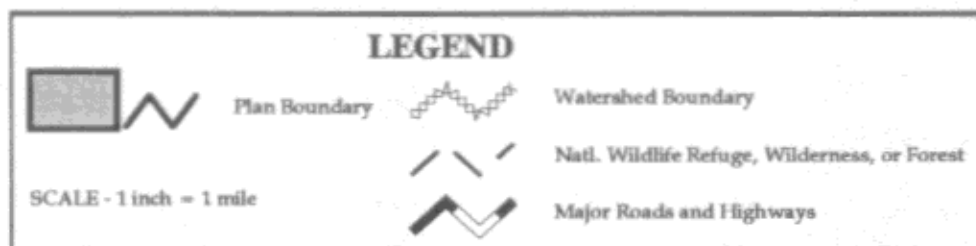
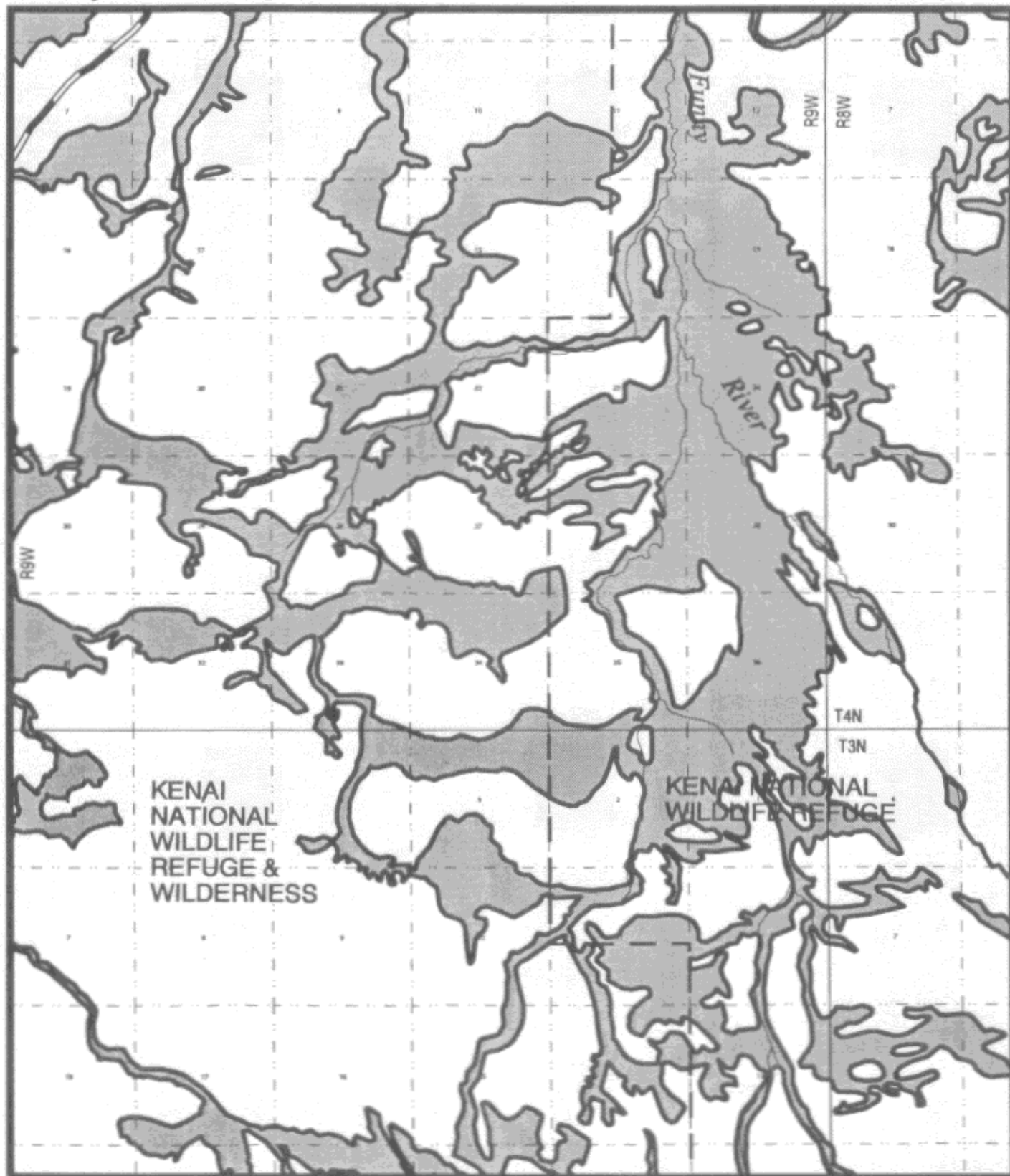
November 10, 1998

MAP I - KENAI RIVER COMPREHENSIVE MANAGEMENT PLAN



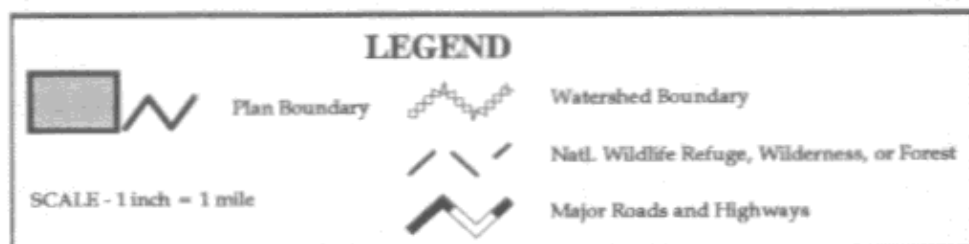
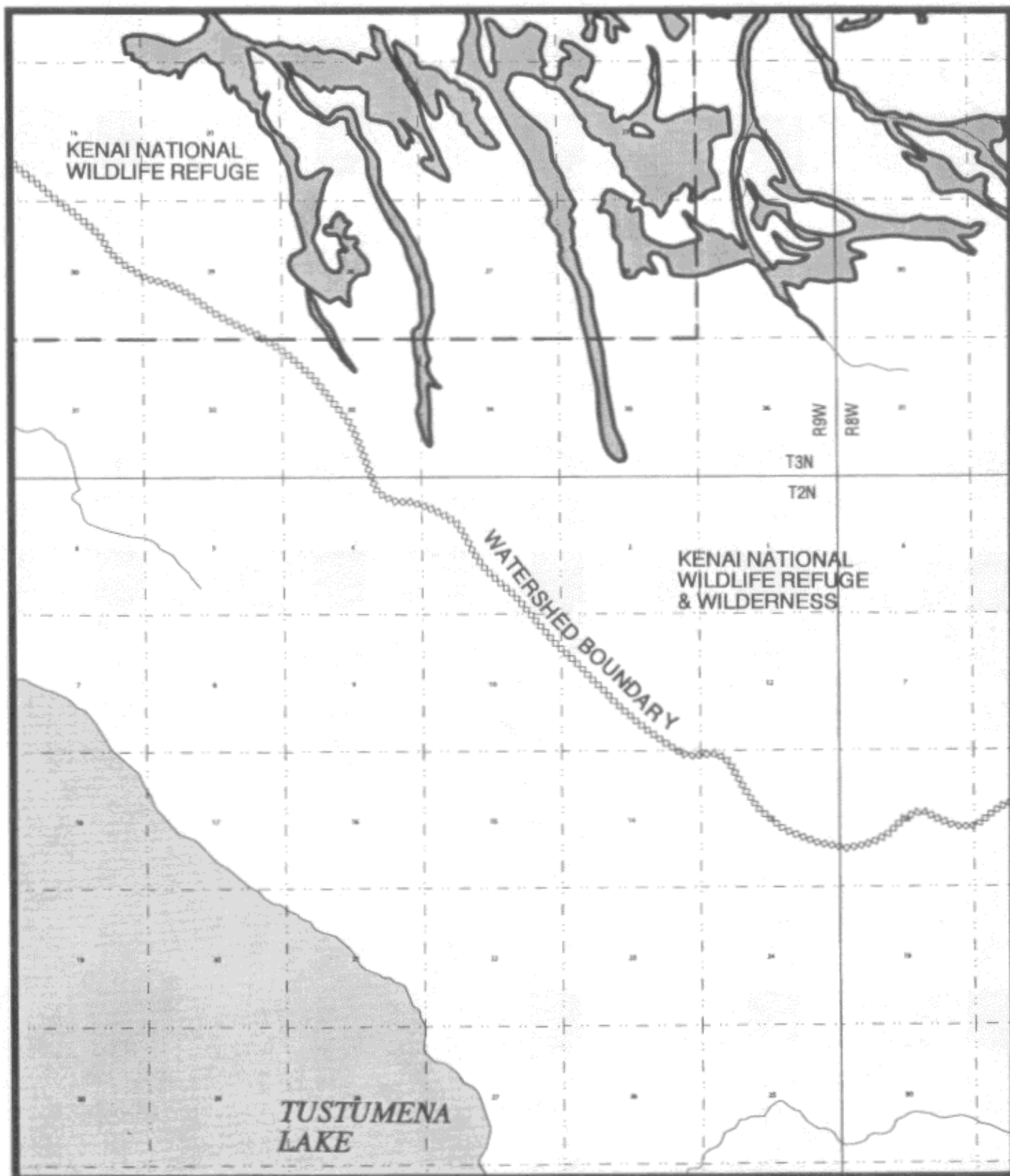
November 10, 1998

MAP J - KENAI RIVER COMPREHENSIVE MANAGEMENT PLAN




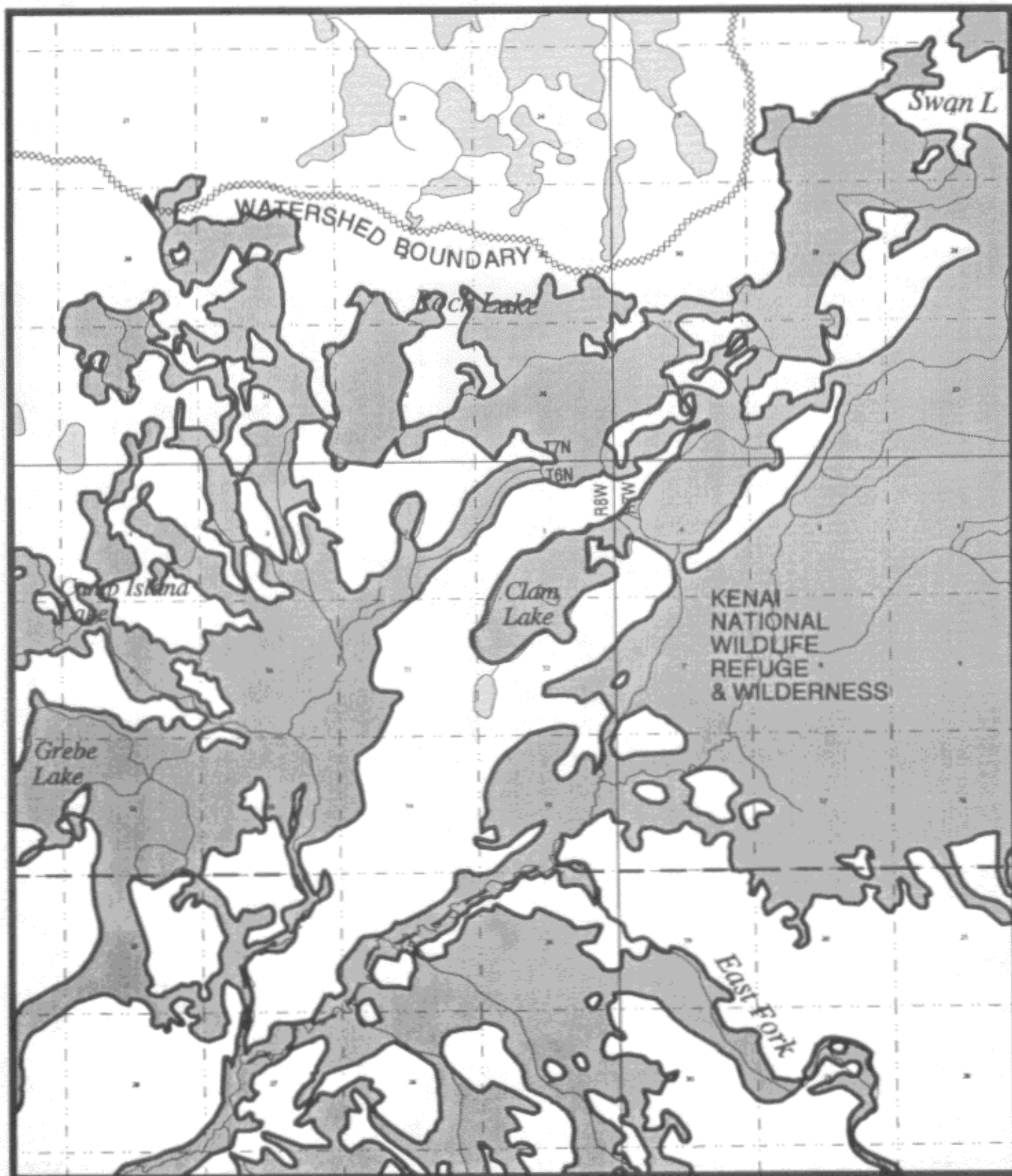
November 10, 1998

MAP K




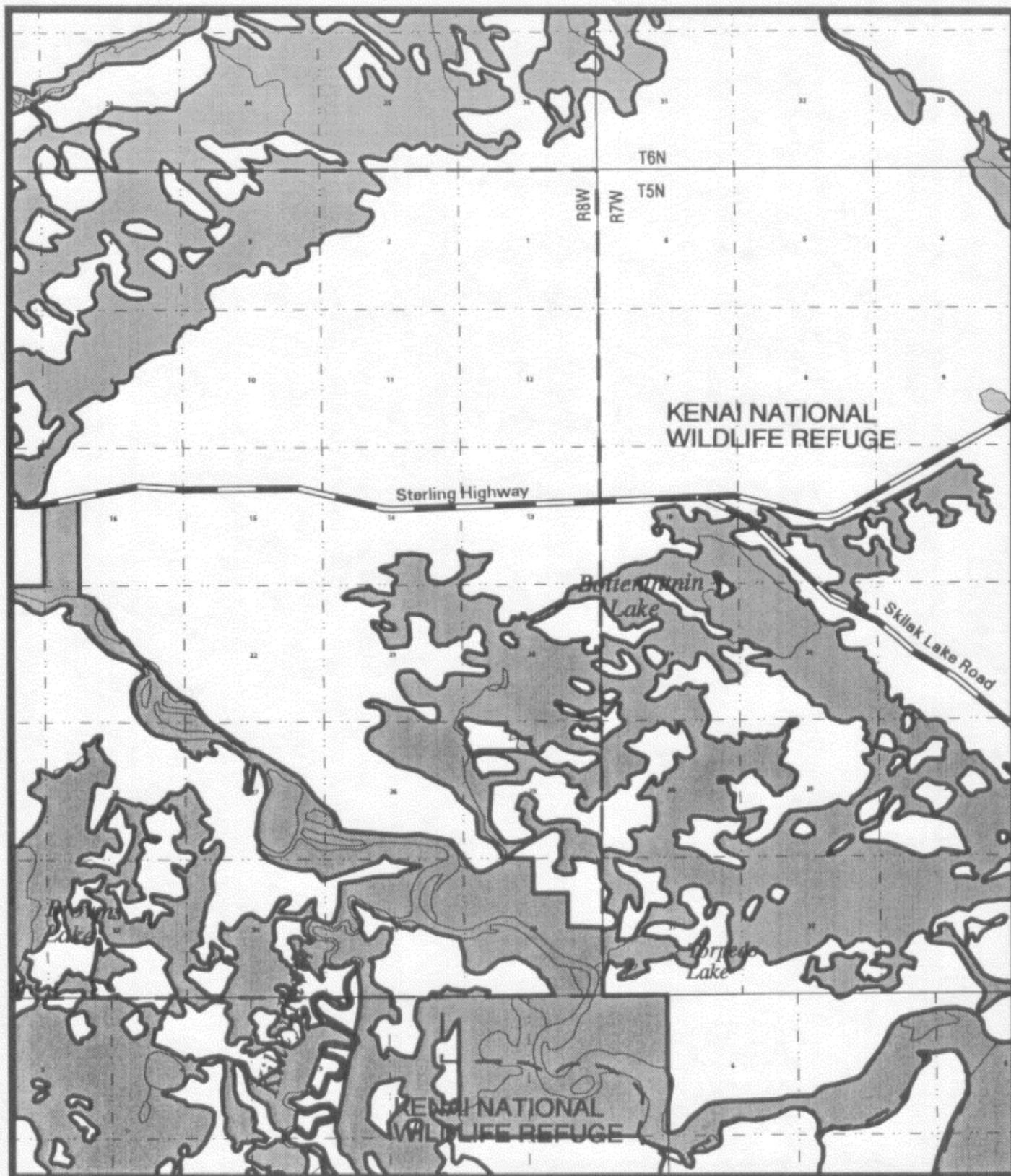
November 10, 1998

MAP L - KENAI RIVER COMPREHENSIVE MANAGEMENT PLAN



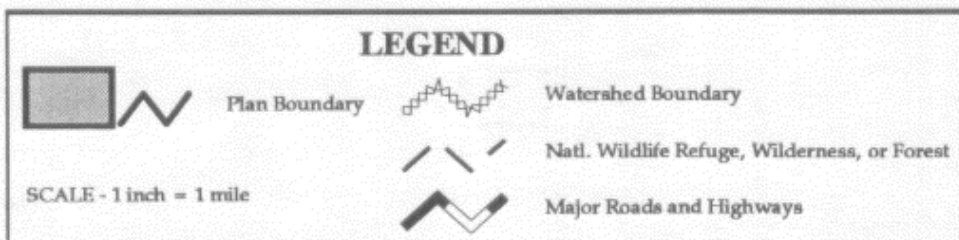
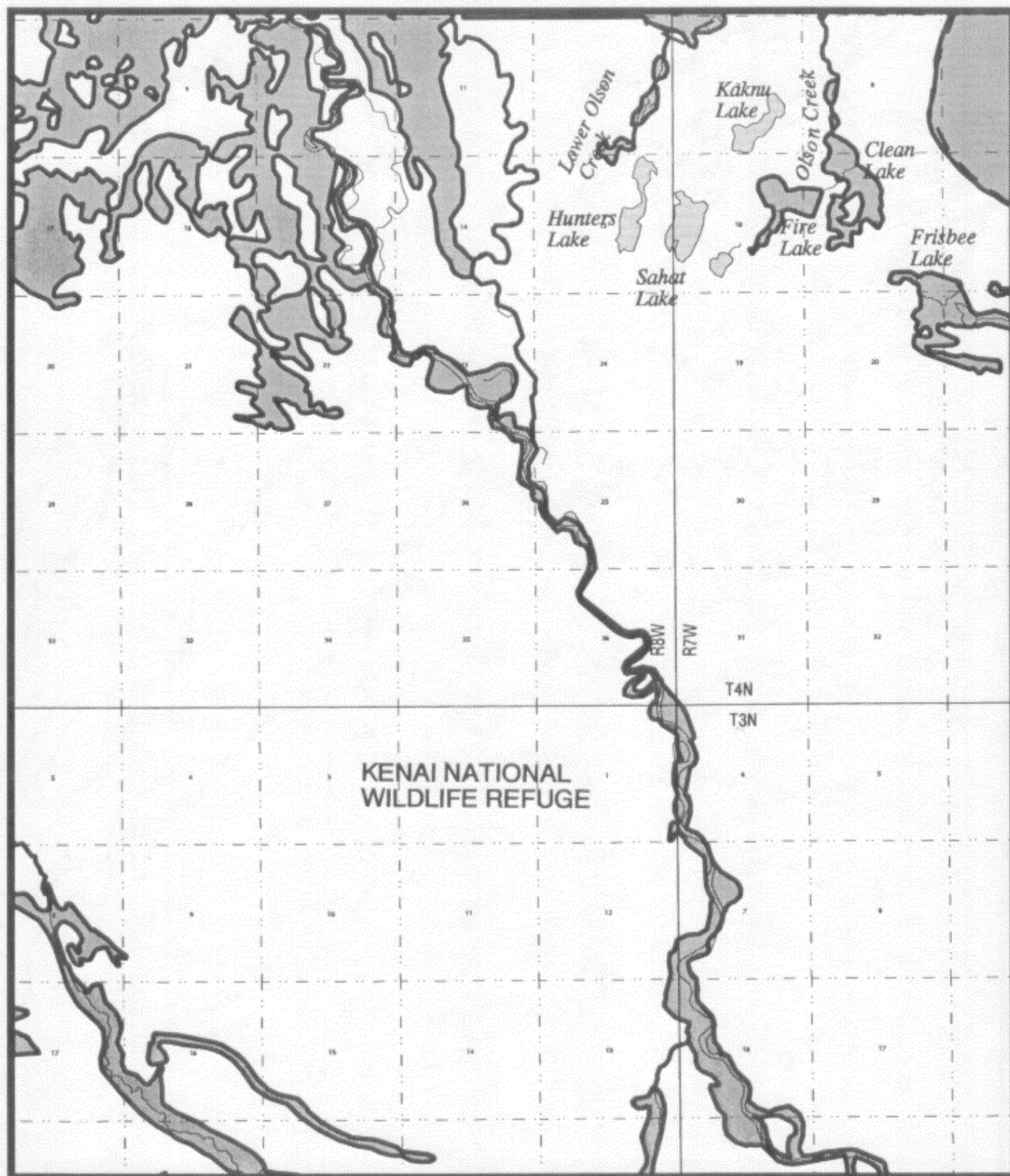
November 10, 1998

MAP M - KENAI RIVER COMPREHENSIVE MANAGEMENT PLAN



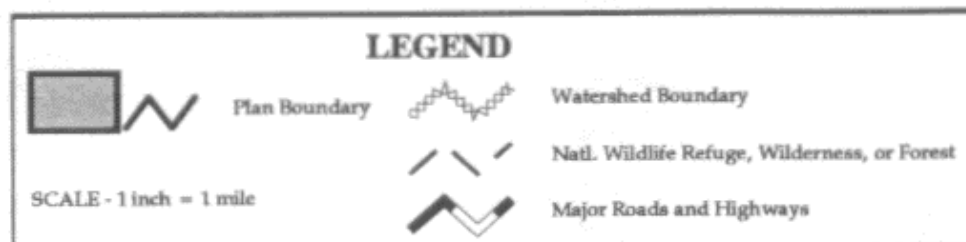
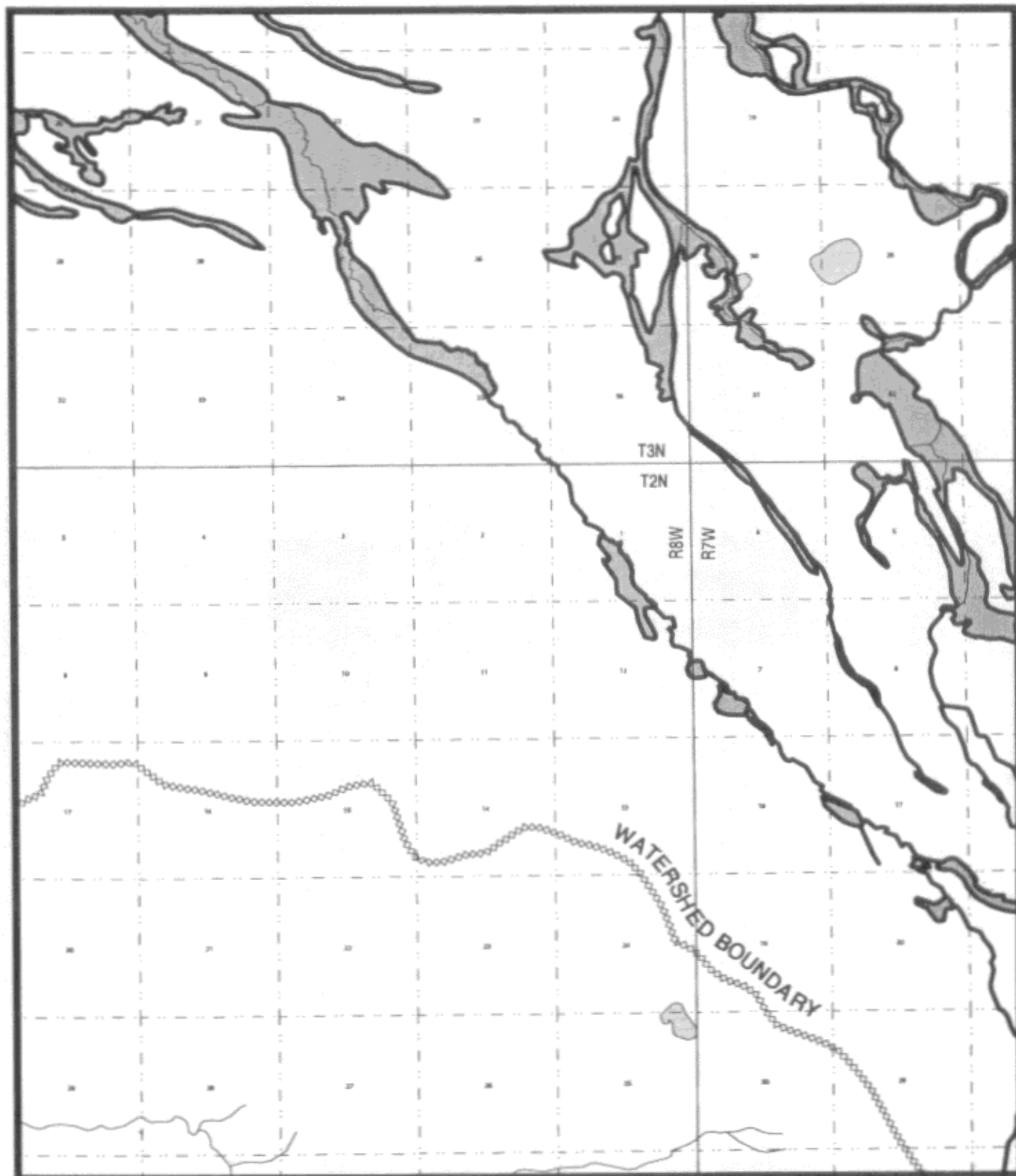
November 10, 1998

MAP N - KENAI RIVER COMPREHENSIVE MANAGEMENT PLAN



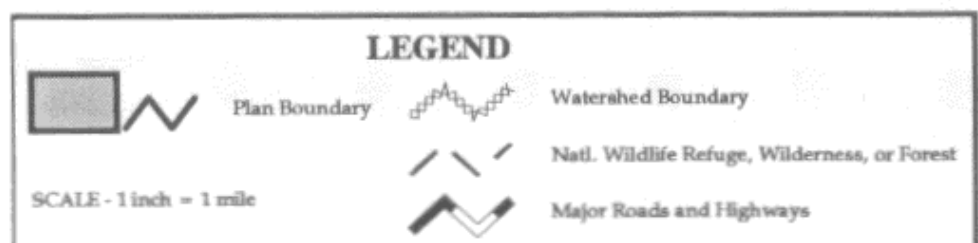
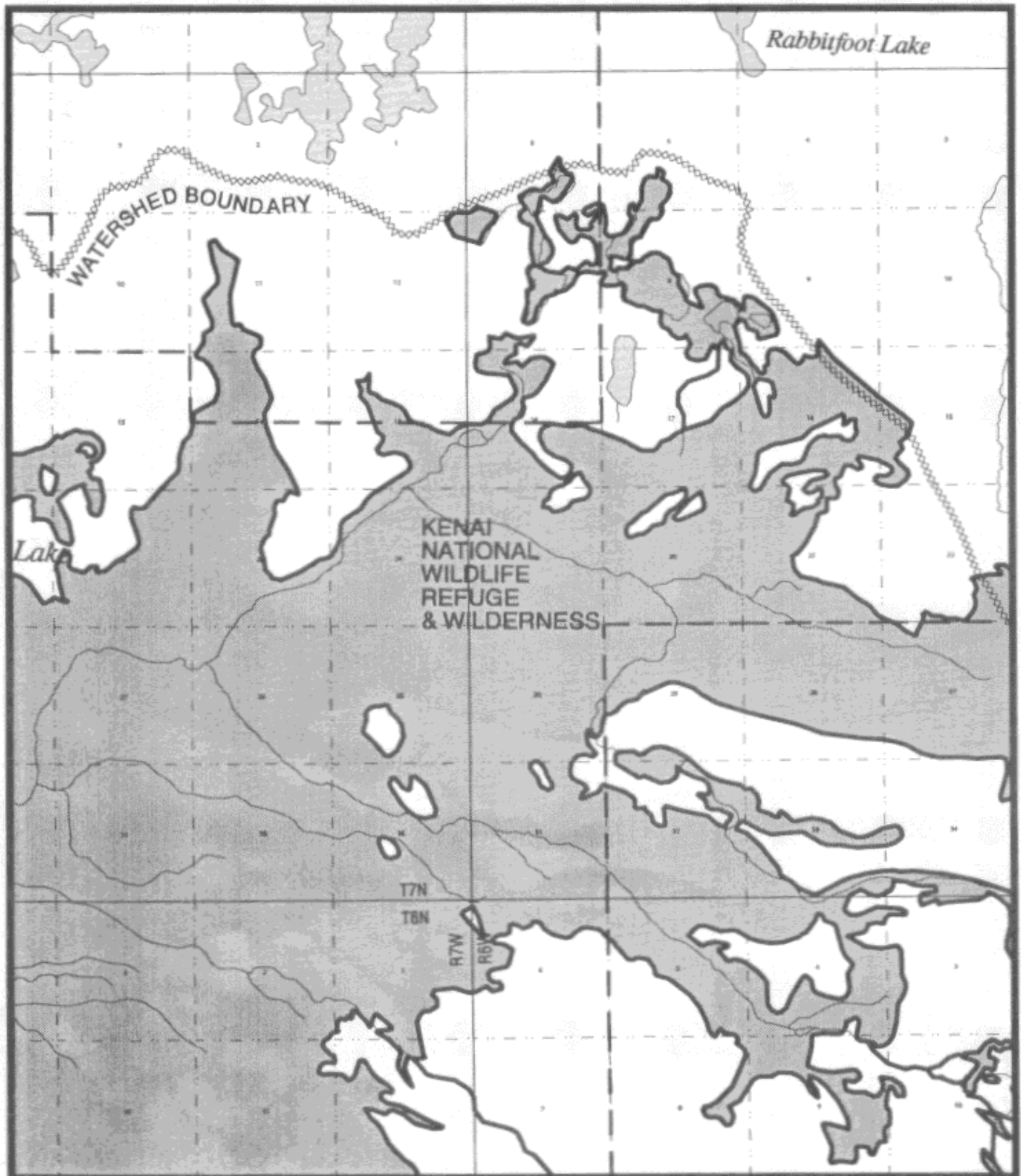
November 10, 1998

MAP O - KENAI RIVER COMPREHENSIVE MANAGEMENT PLAN



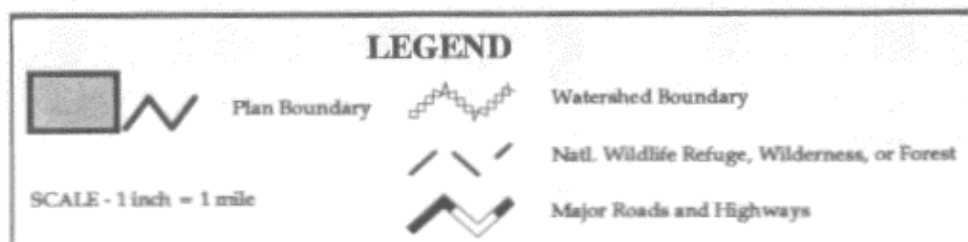
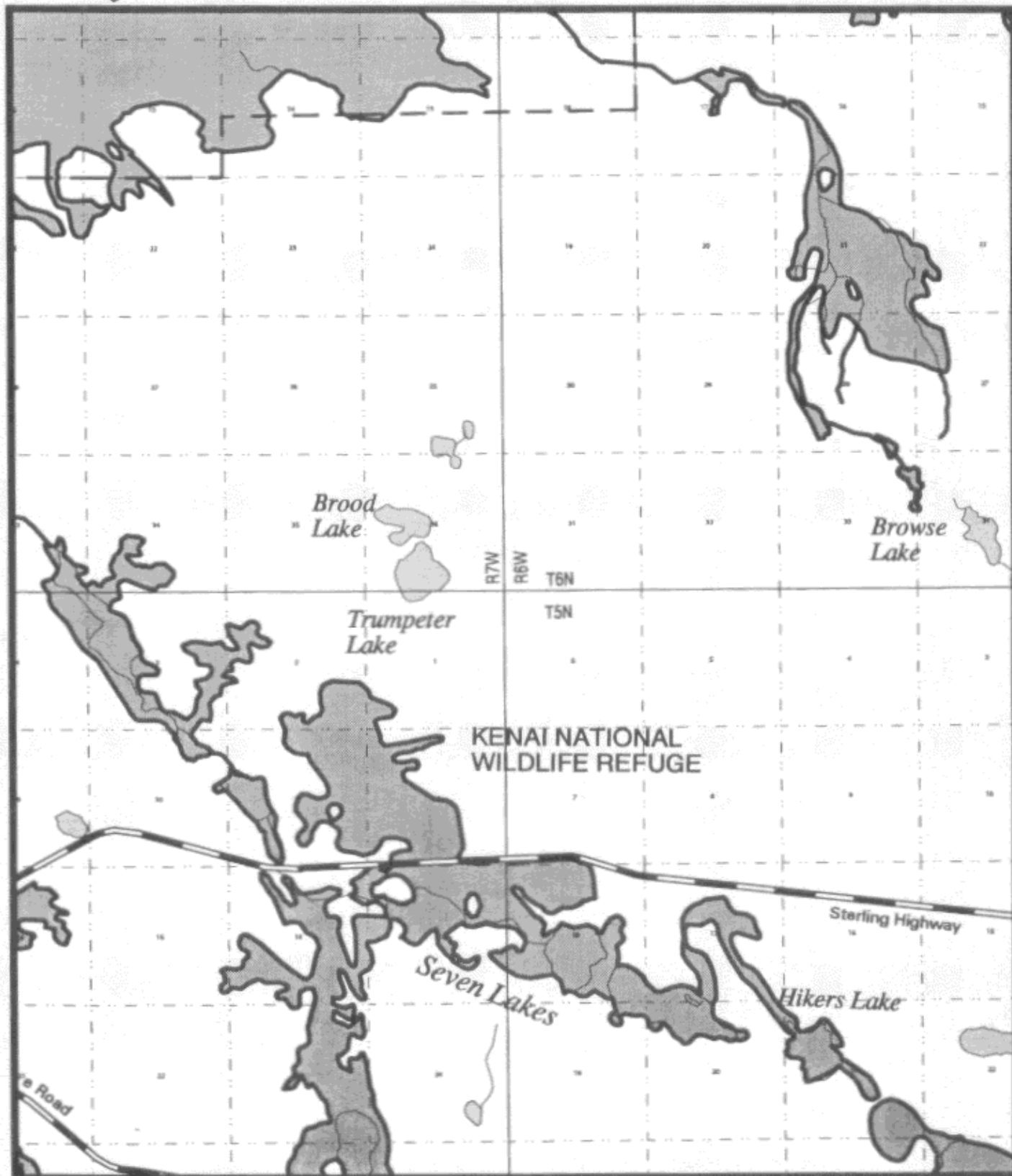
November 10, 1998

MAP P - KENAI RIVER COMPREHENSIVE MANAGEMENT PLAN



November 10, 1998

MAP Q - KENAI RIVER COMPREHENSIVE MANAGEMENT PLAN

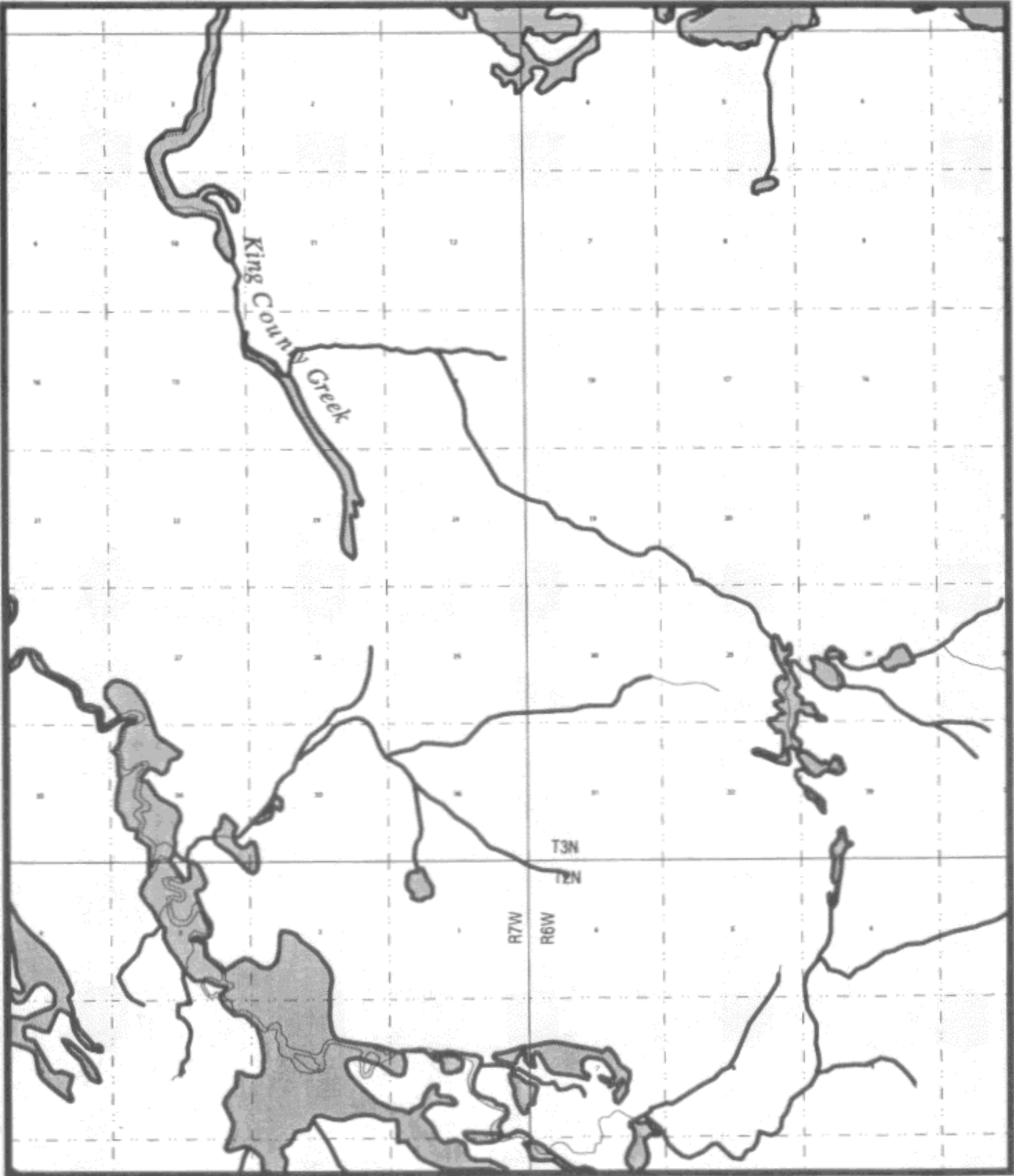


MAP R - KENAI RIVER COMPREHENSIVE MANAGEMENT PLAN

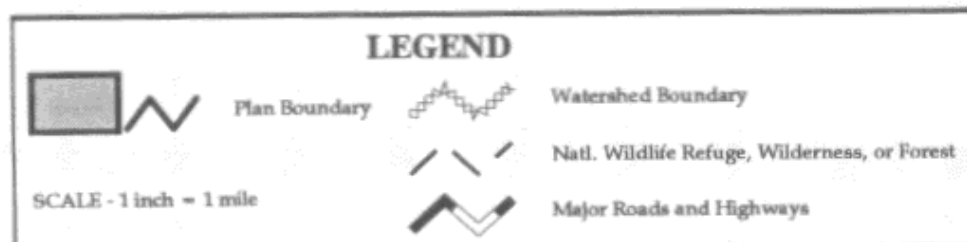
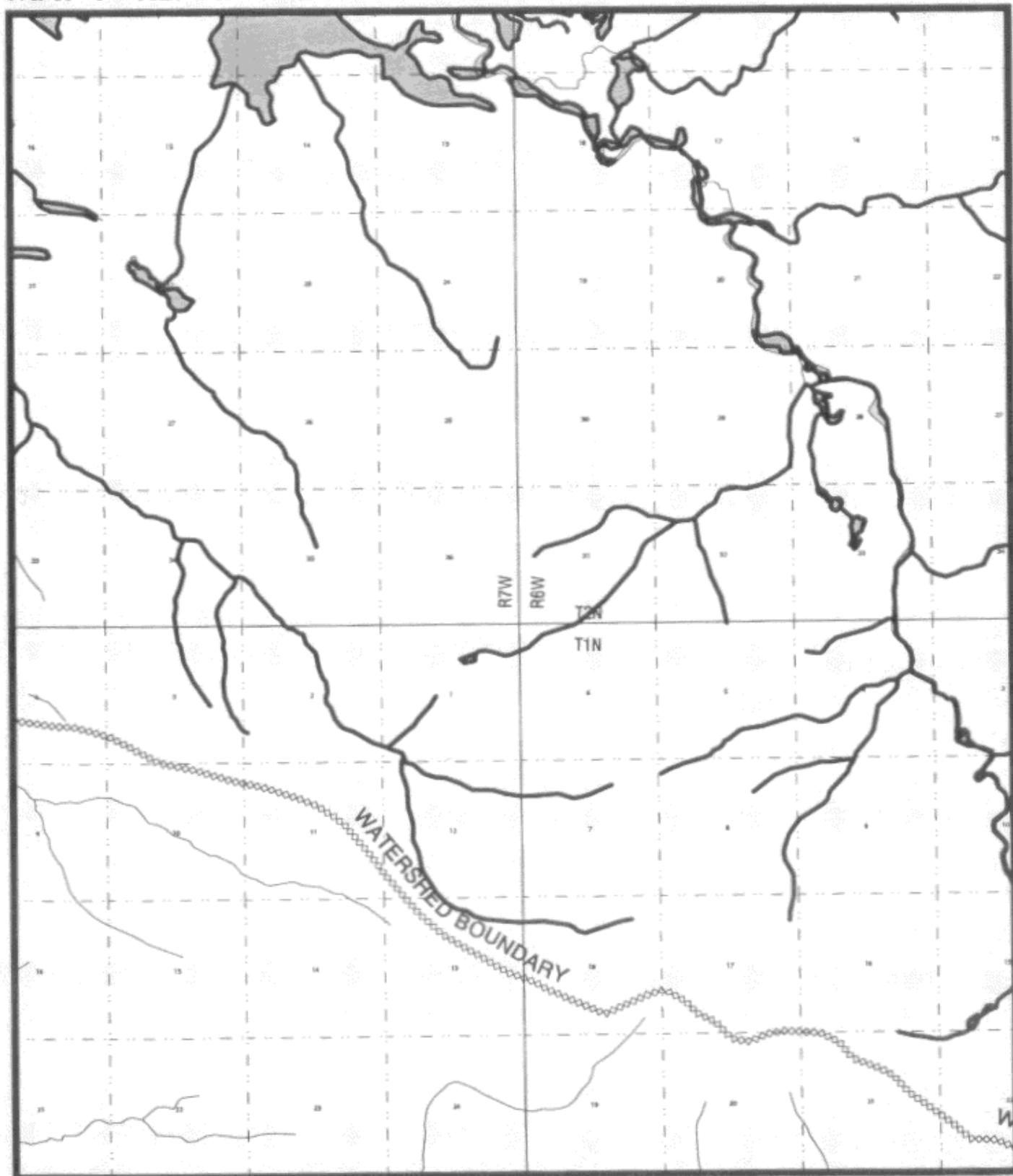


November 10, 1998

MAP 5 - KENAI RIVER COMPREHENSIVE MANAGEMENT PLAN

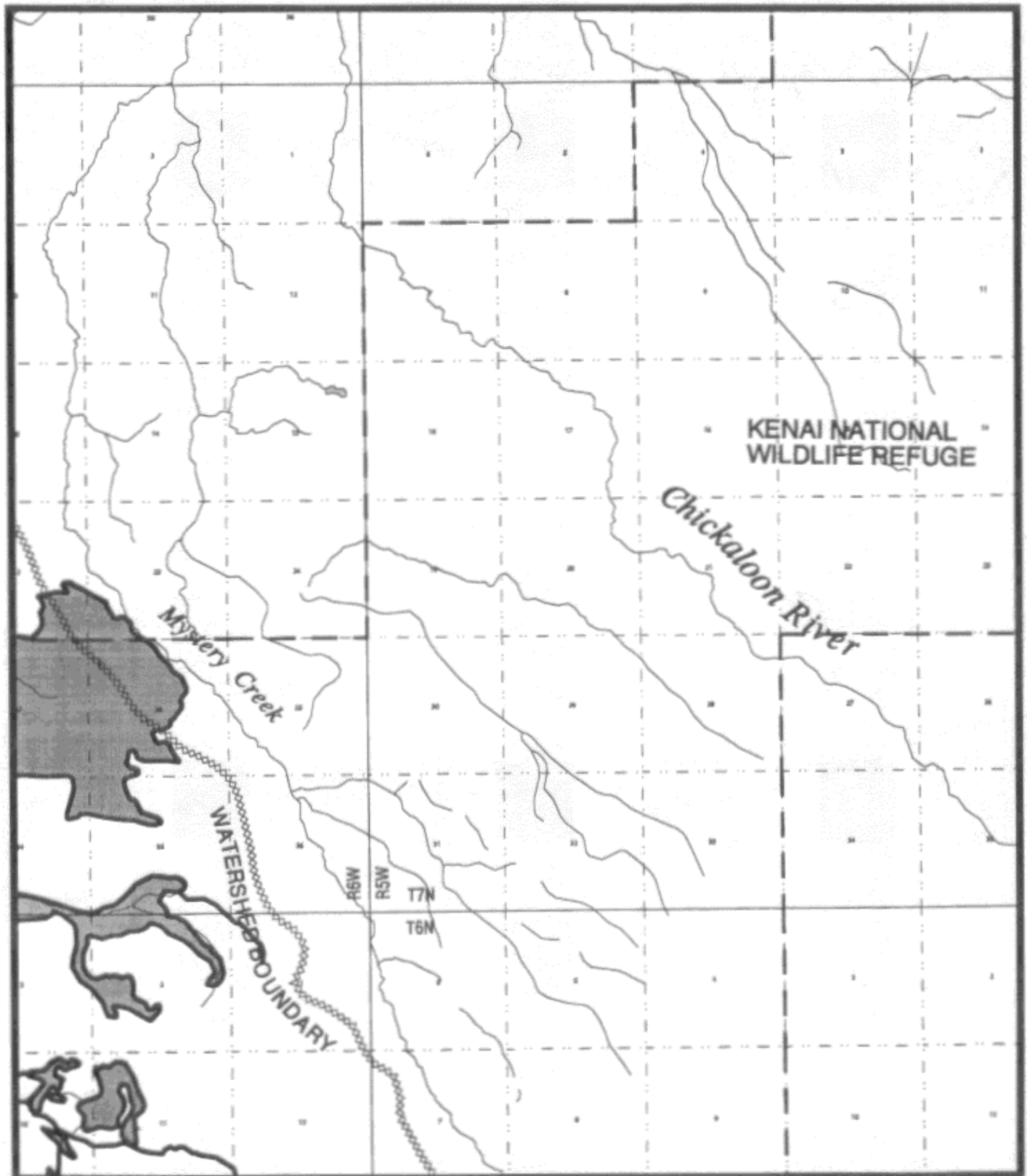


MAP T - KENAI RIVER COMPREHENSIVE MANAGEMENT PLAN



November 10, 1998

MAP U - KENAI RIVER COMPREHENSIVE MANAGEMENT PLAN


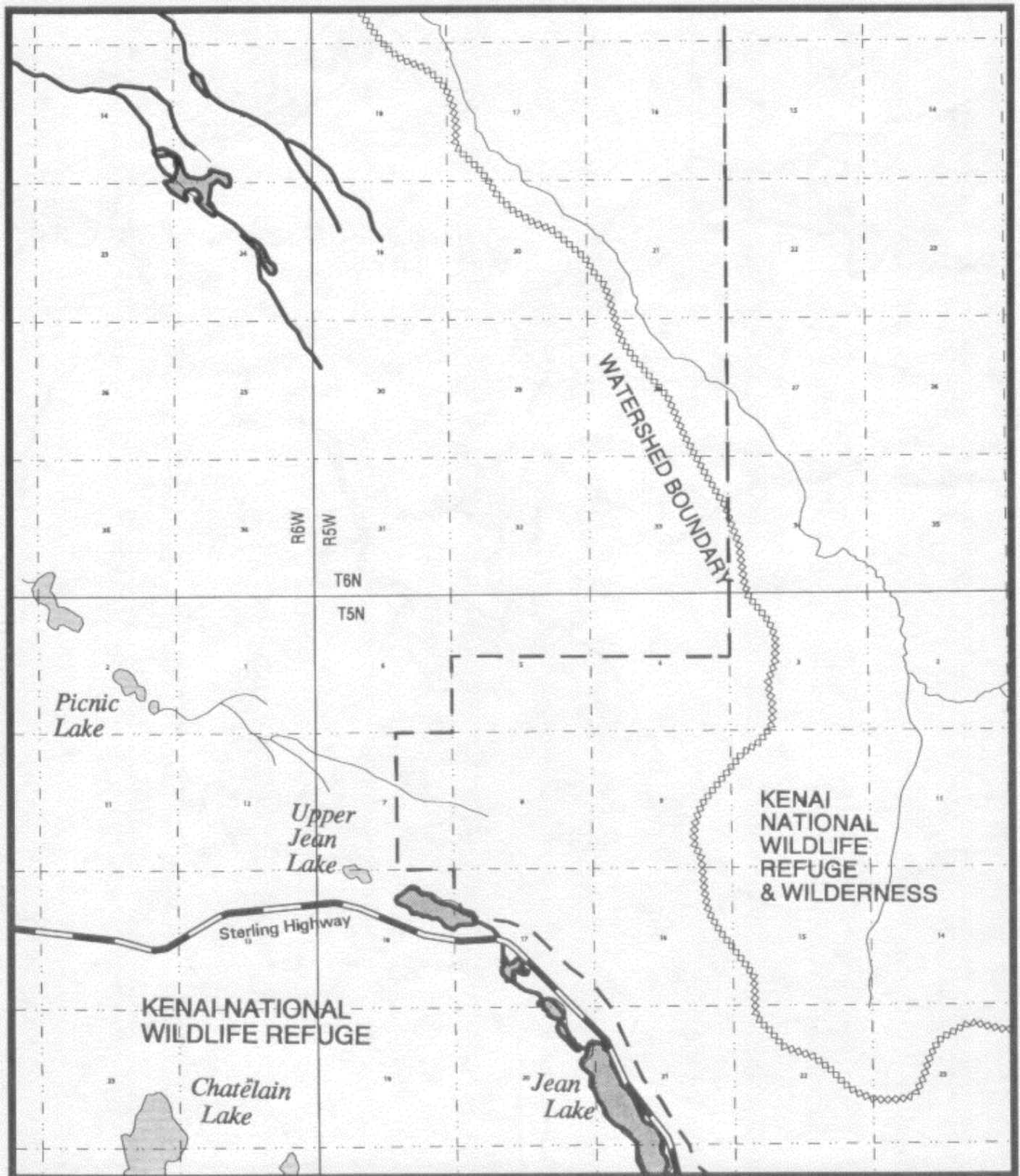


LEGEND

- | | | | | |
|---|---|--|--|--------------------|
|  |  | Plan Boundary |  | Watershed Boundary |
| SCALE - 1 inch = 1 mile | |  | Natl. Wildlife Refuge, Wilderness, or Forest | |
| | |  | Major Roads and Highways | |

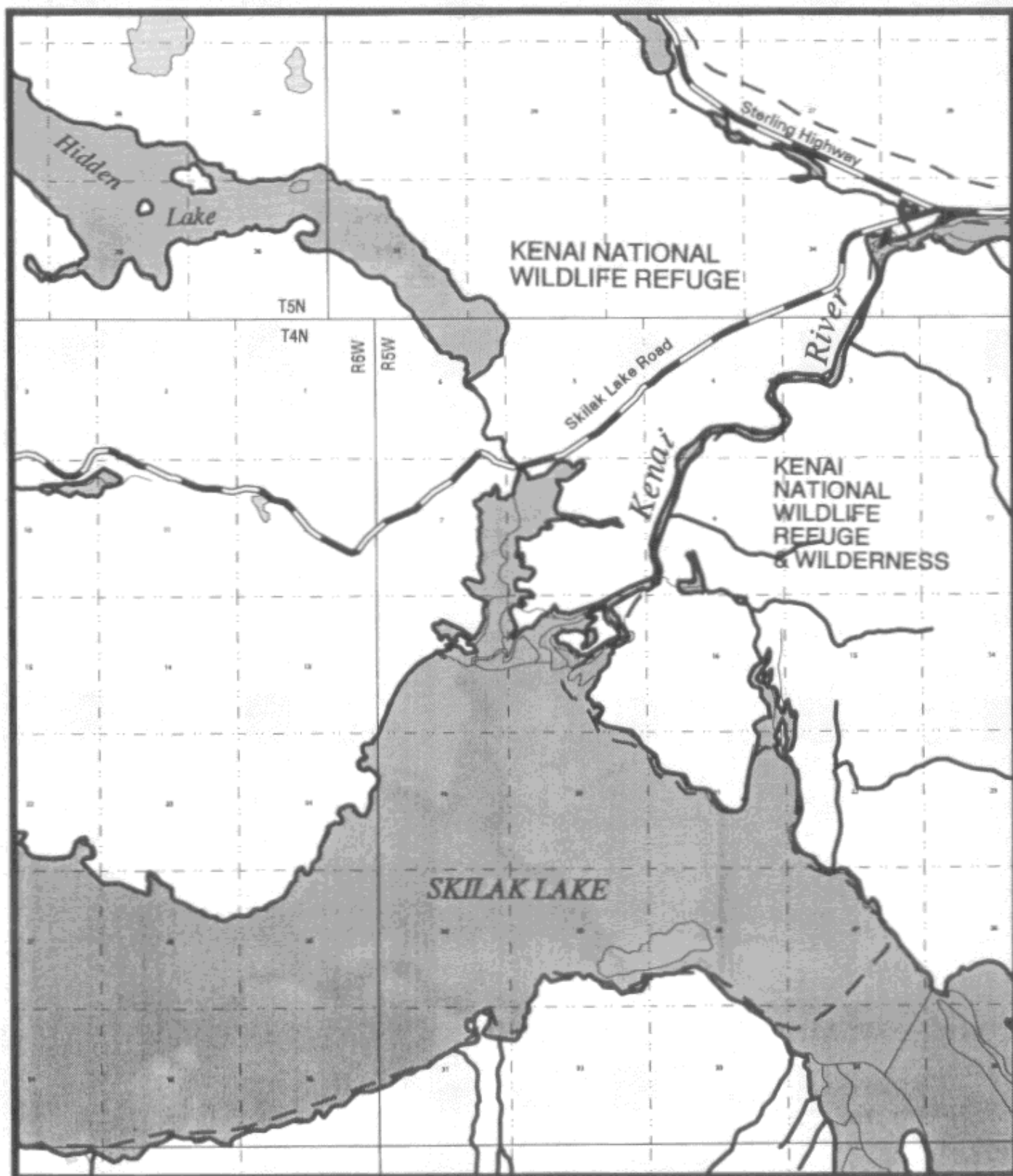
November 10, 1998

MAP V - KENAI RIVER COMPREHENSIVE MANAGEMENT PLAN




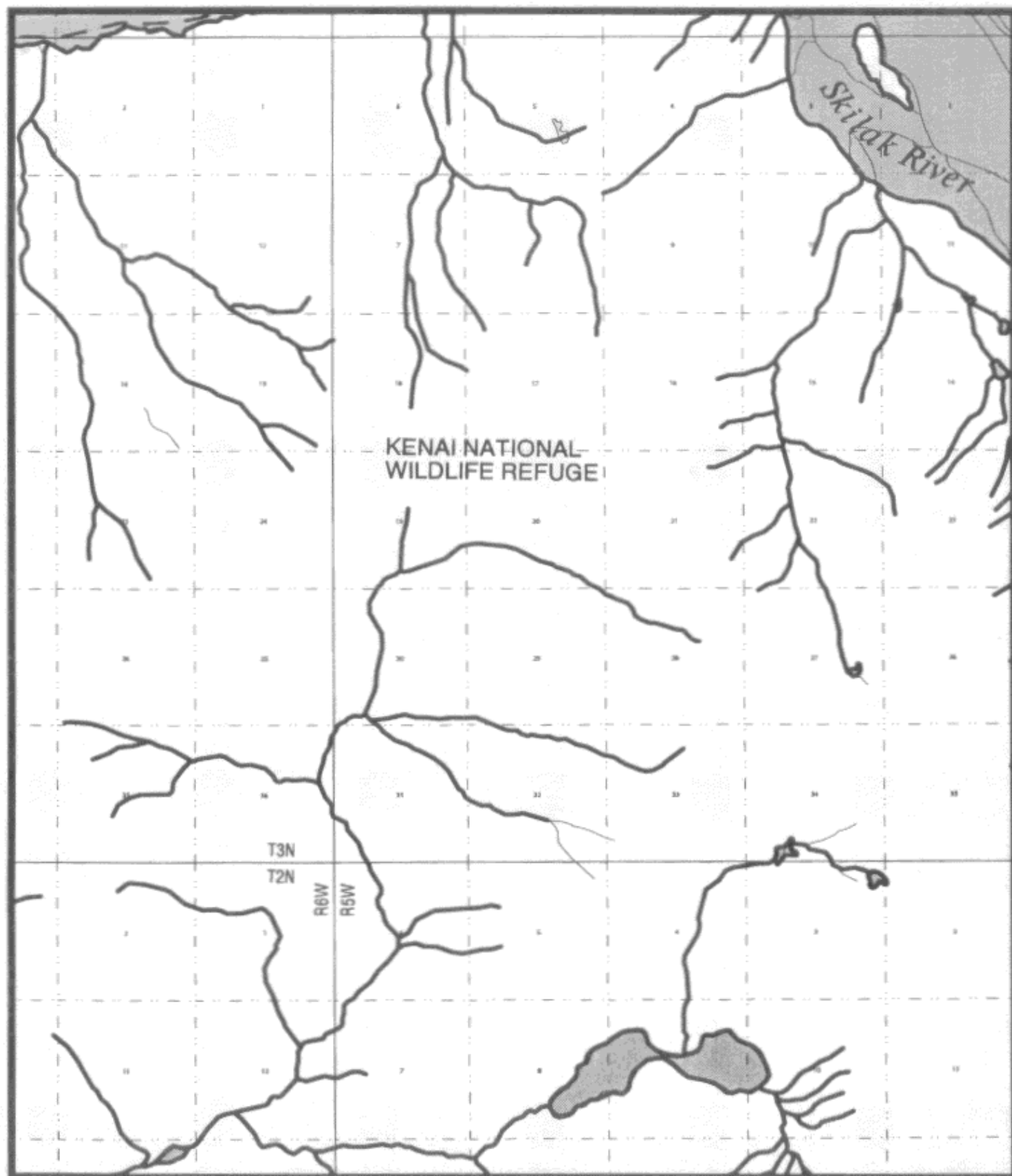
November 10, 1998

MAP W - KENAI RIVER COMPREHENSIVE MANAGEMENT PLAN




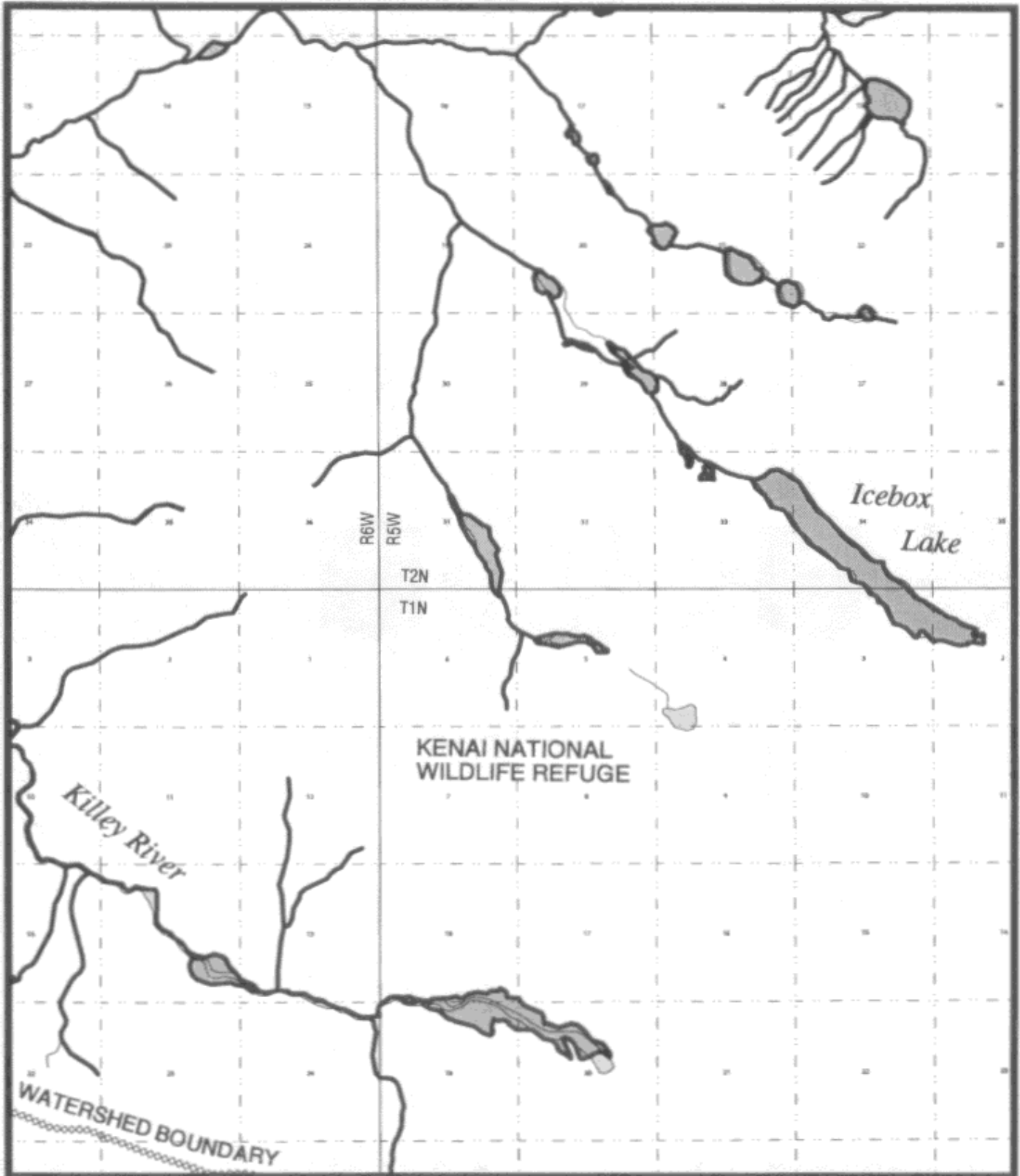
November 10, 1998

MAP X - KENAI RIVER COMPREHENSIVE MANAGEMENT PLAN




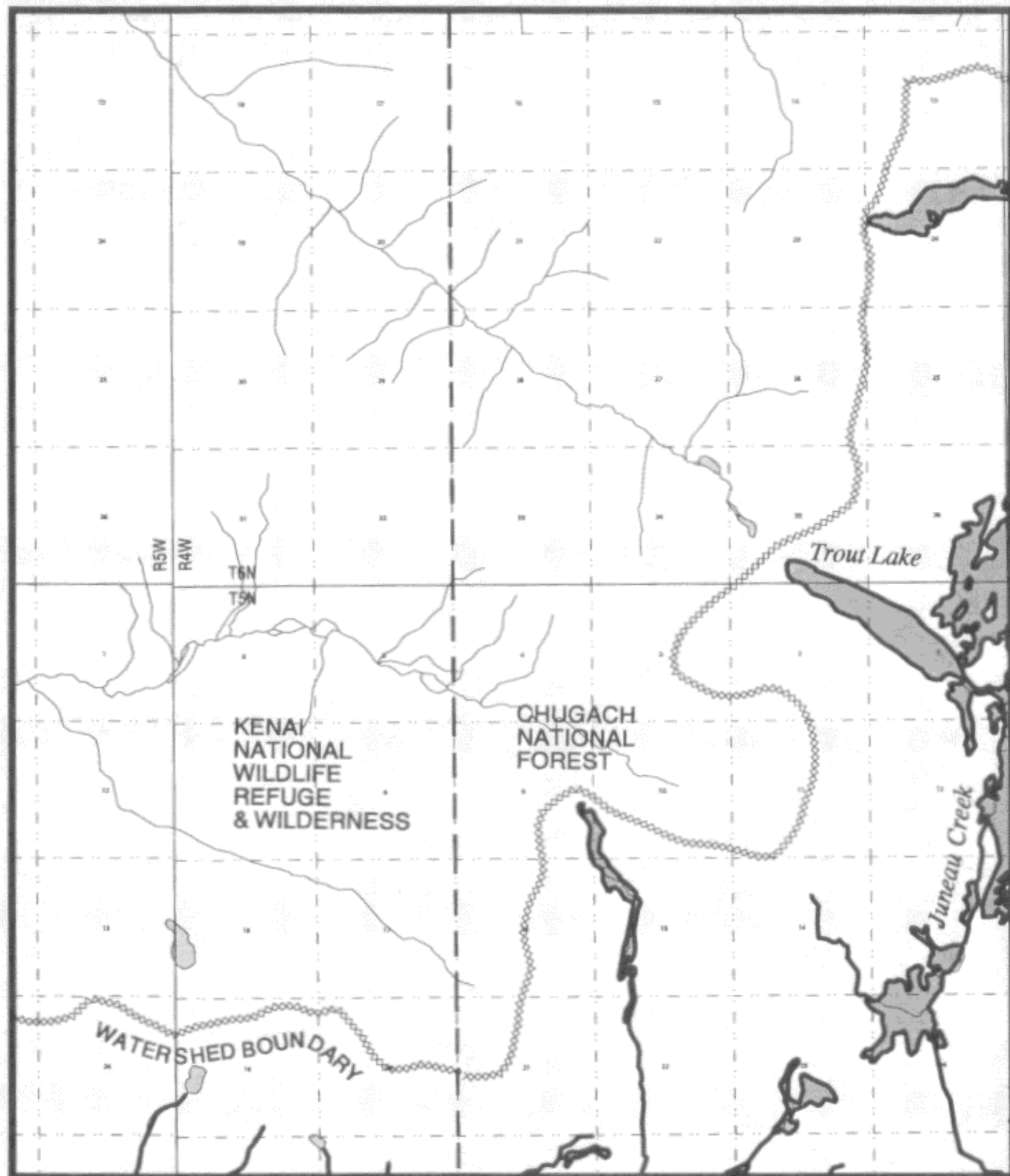
November 10, 1998

MAP Y - KENAI RIVER COMPREHENSIVE MANAGEMENT PLAN



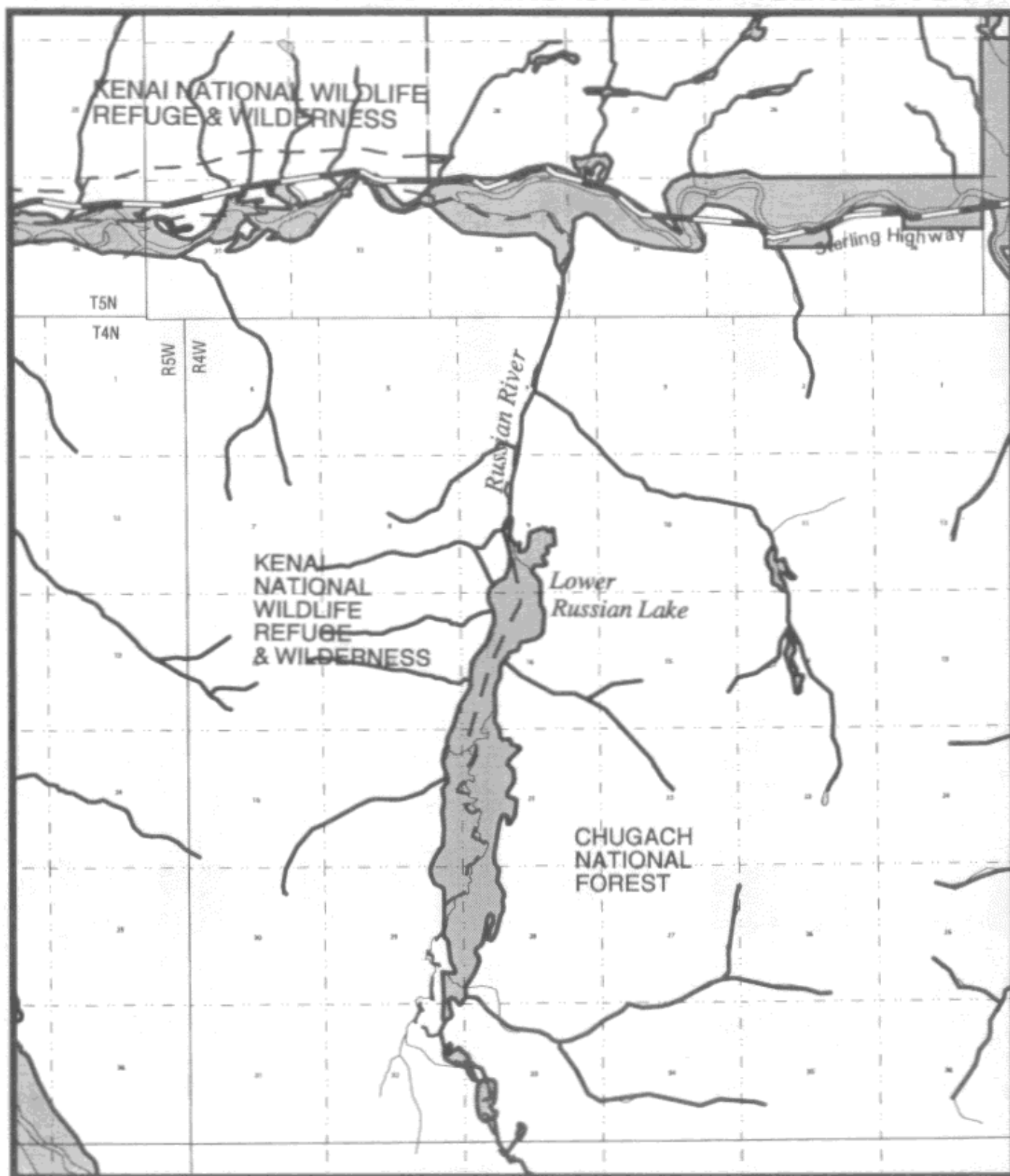
November 10, 1998

MAP Z - KENAI RIVER COMPREHENSIVE MANAGEMENT PLAN




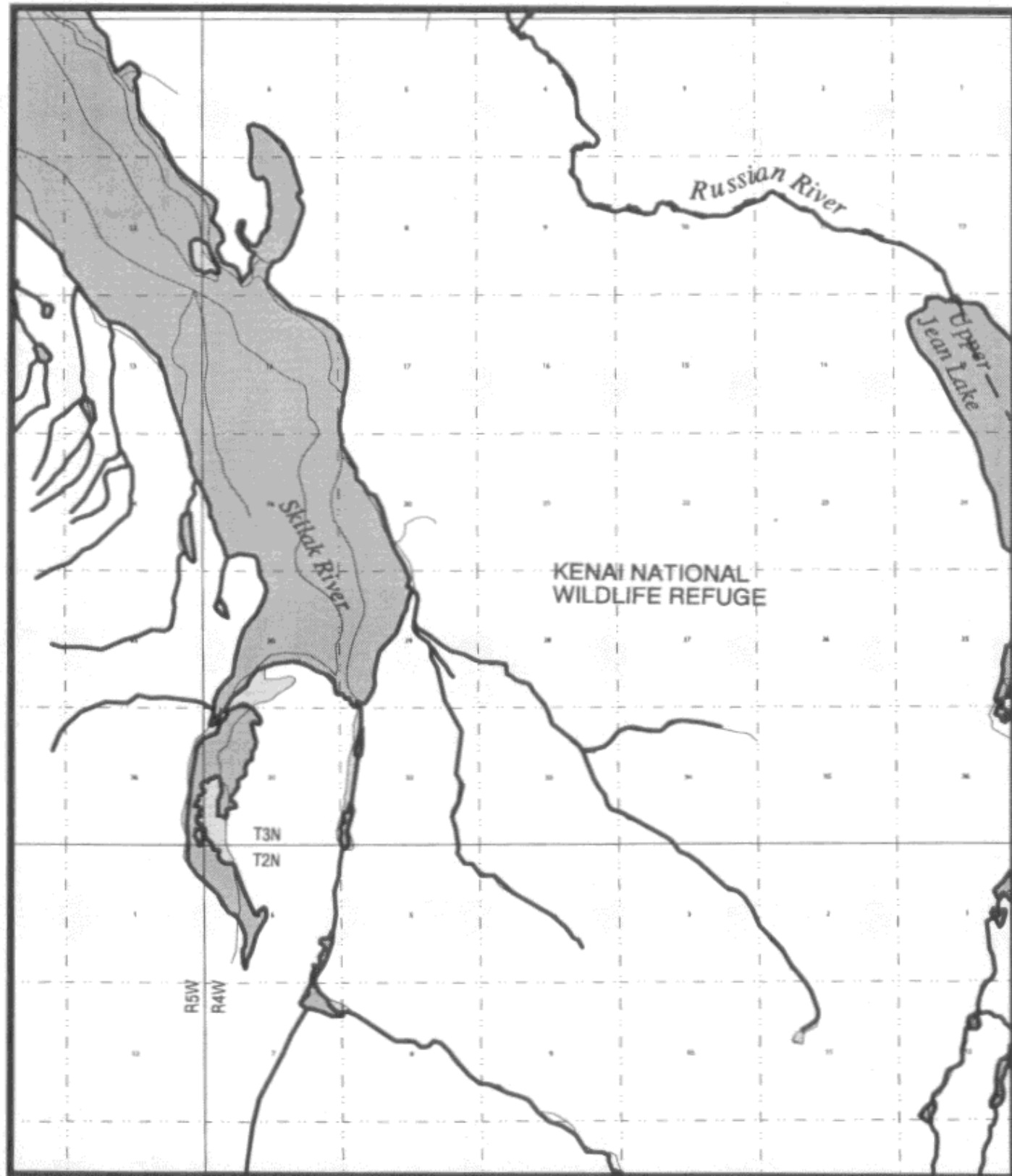
November 10, 1998

MAP AA - KENAI RIVER COMPREHENSIVE MANAGEMENT PLAN



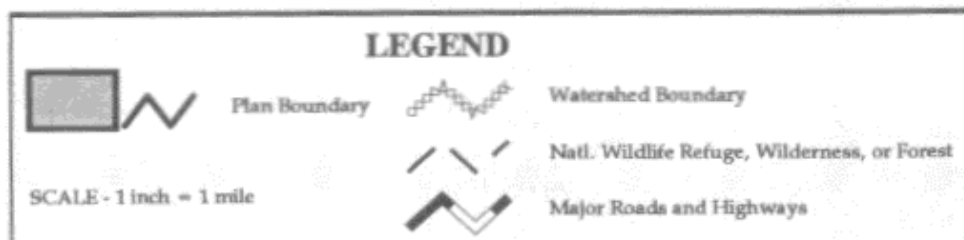
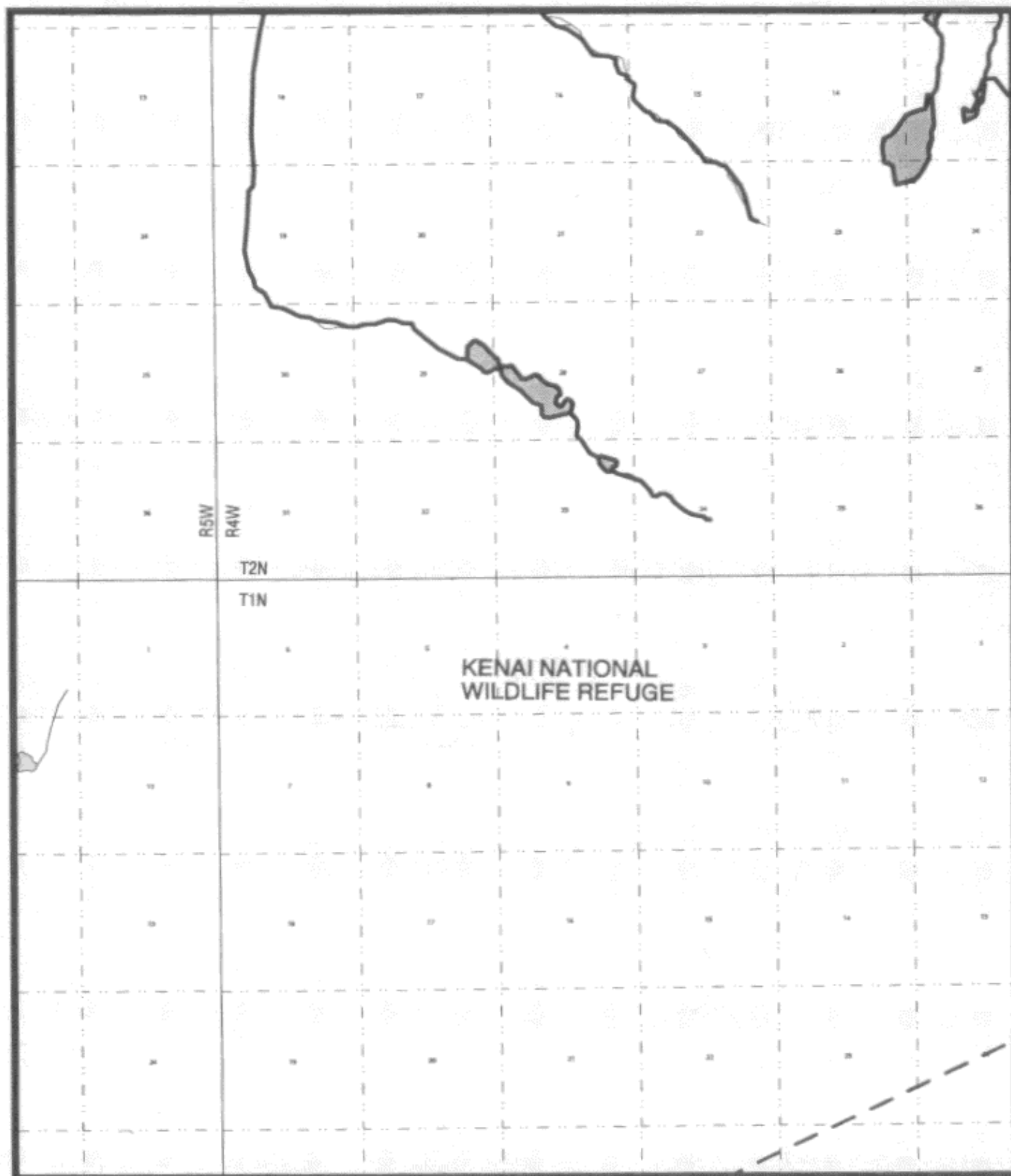
November 10, 1998

MAP BB - KENAI RIVER COMPREHENSIVE MANAGEMENT PLAN



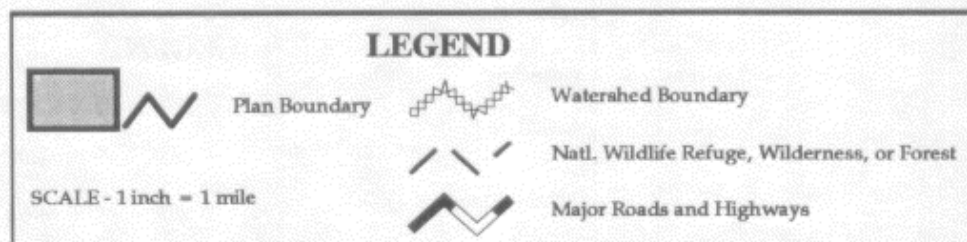
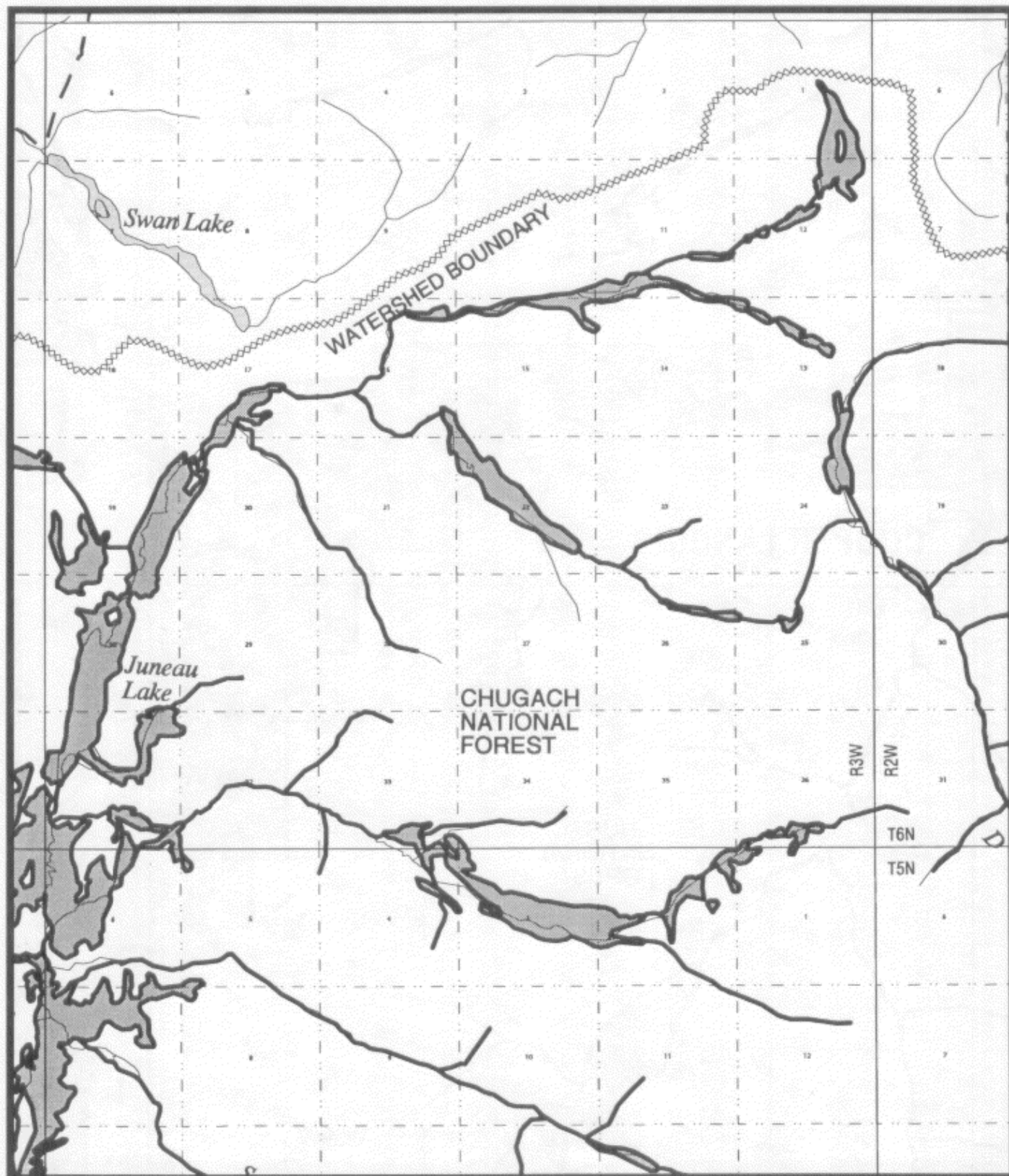
November 10, 1998

MAP CC - KENAI RIVER COMPREHENSIVE MANAGEMENT PLAN




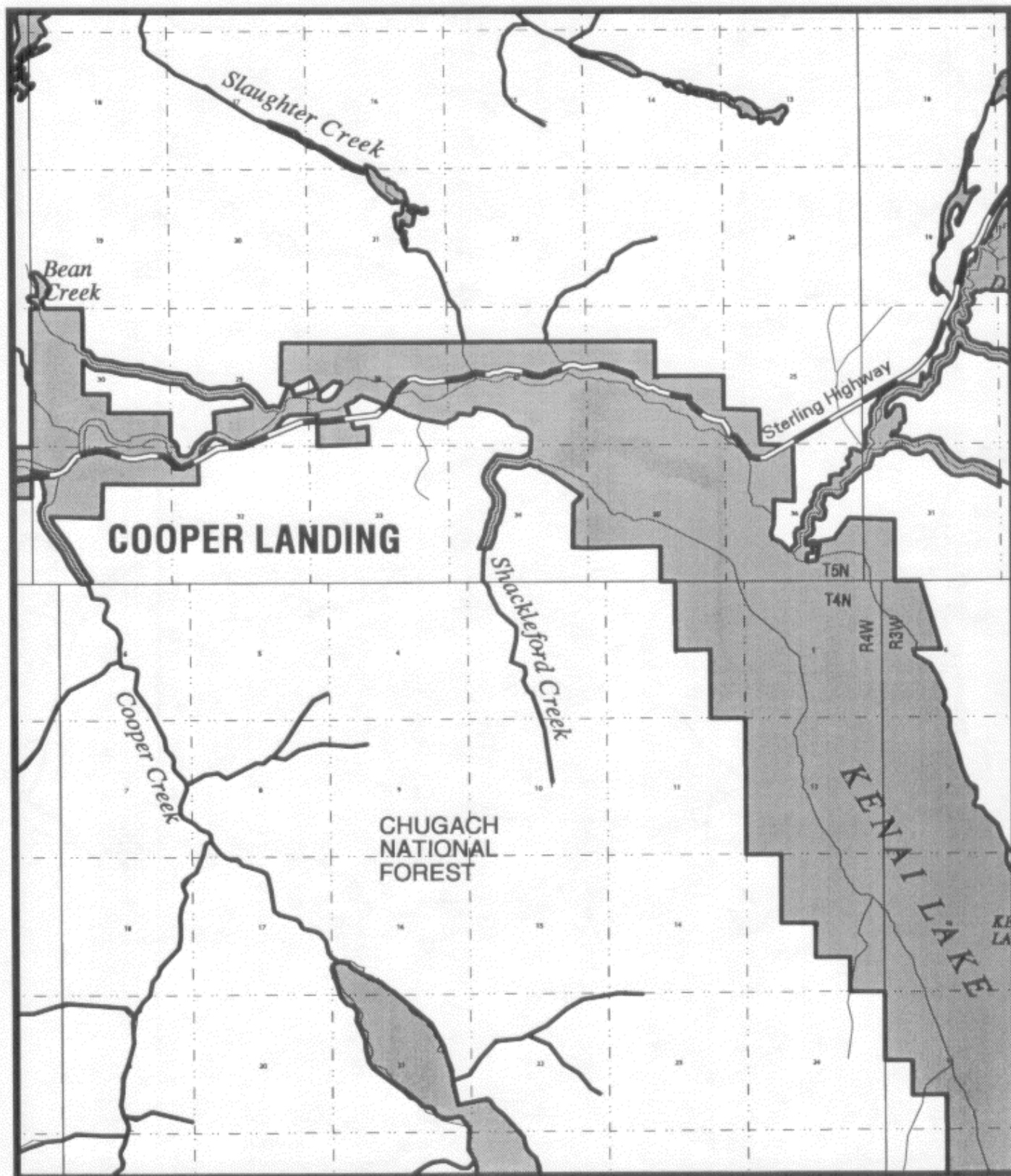
November 10, 1998

MAP DD - KENAI RIVER COMPREHENSIVE MANAGEMENT PLAN



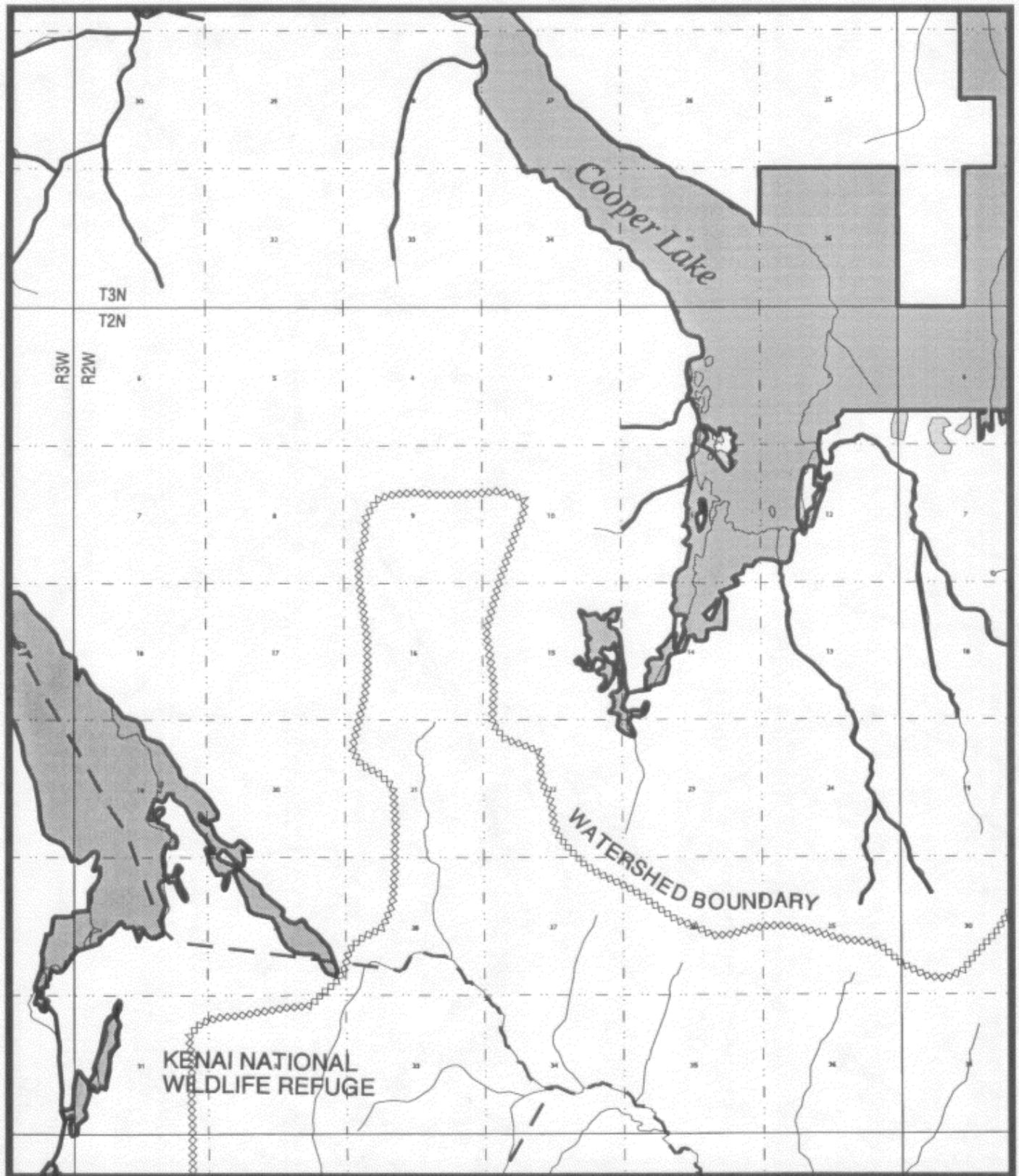
November 10, 1998

MAP EE - KENAI RIVER COMPREHENSIVE MANAGEMENT PLAN



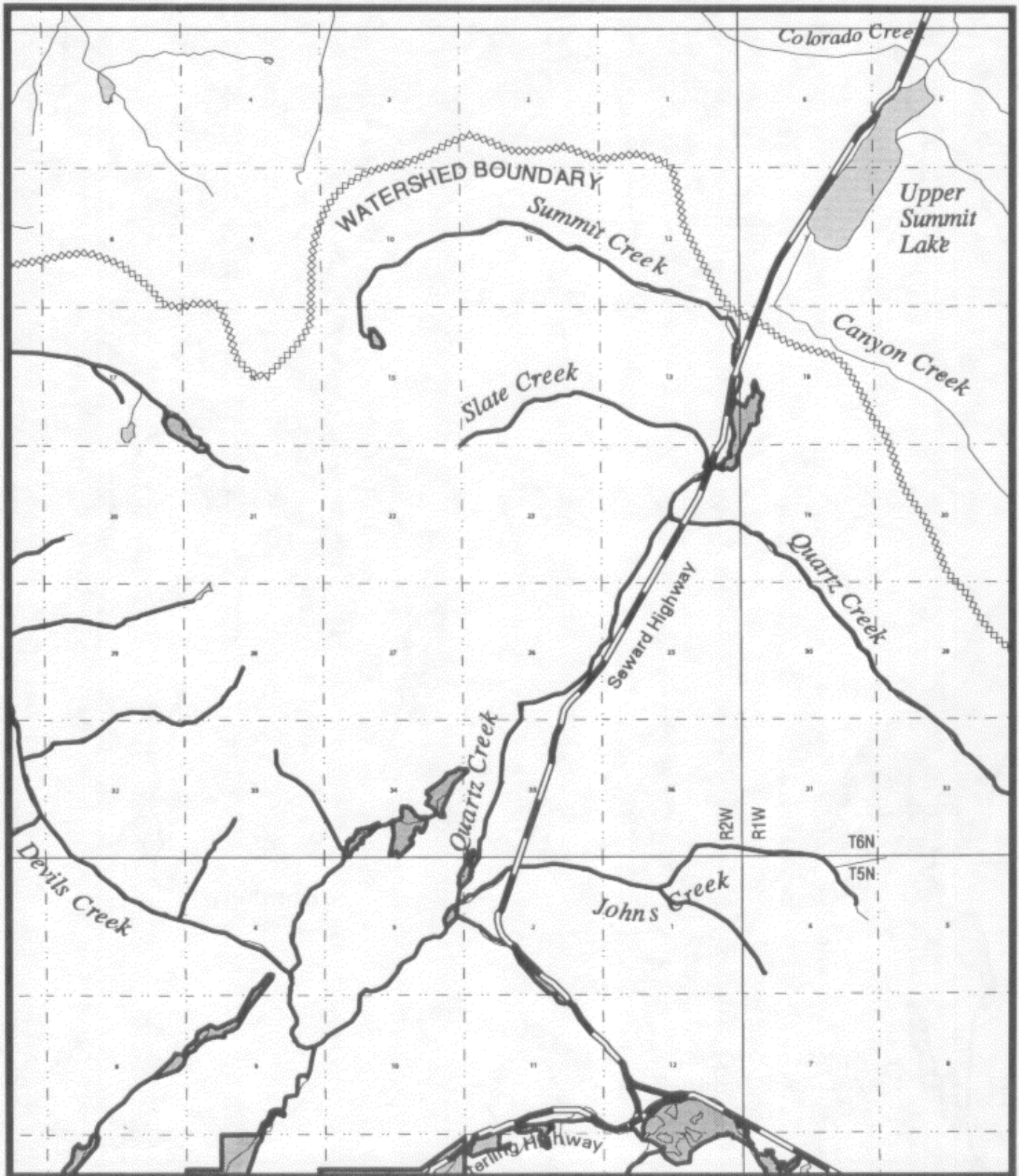
November 10, 1998

MAP FF - KENAI RIVER COMPREHENSIVE MANAGEMENT PLAN


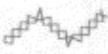



November 10, 1998

MAP GG - KENAI RIVER COMPREHENSIVE MANAGEMENT PLAN

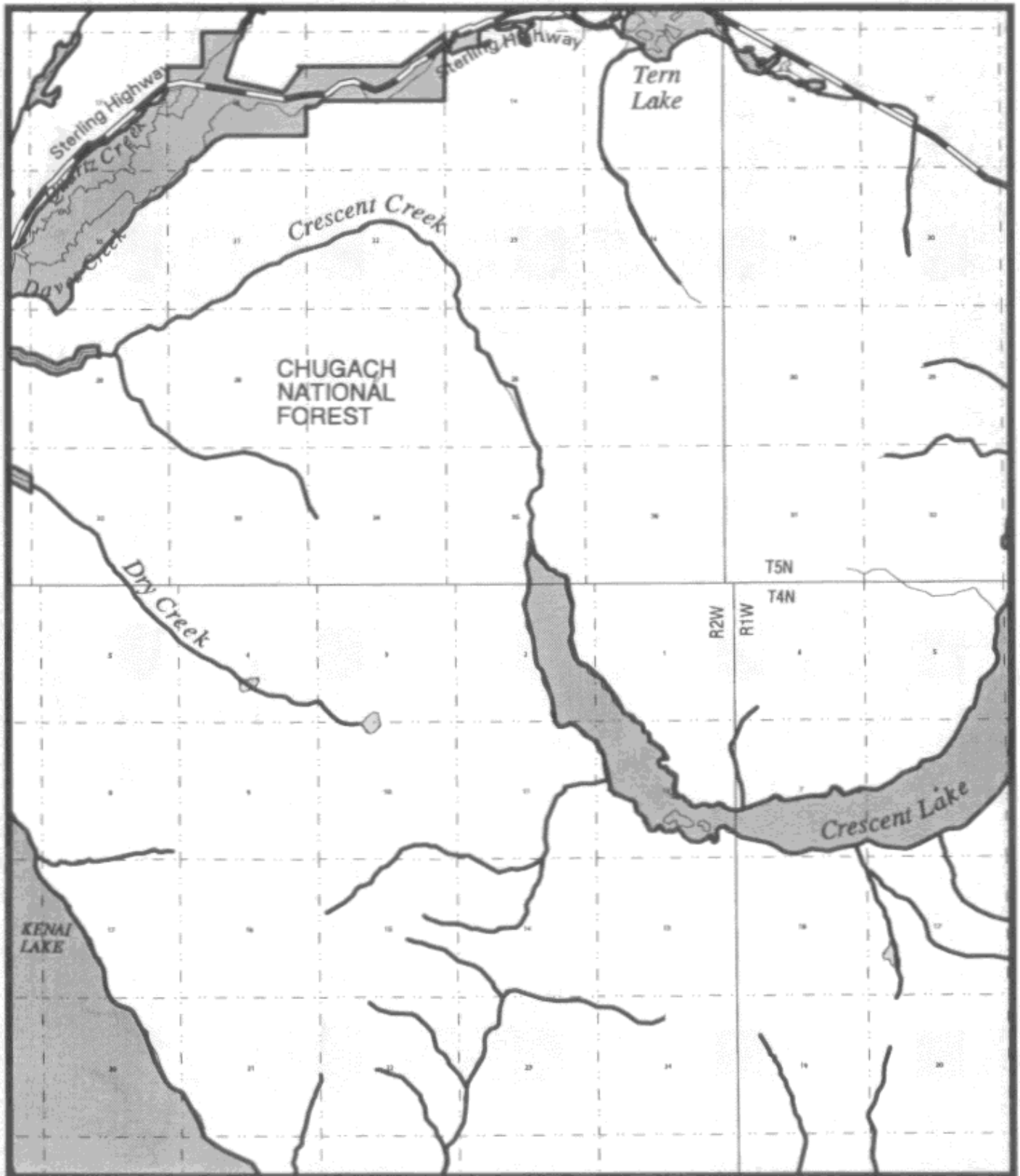


LEGEND

- | | | | | |
|---|---|--|--|--------------------|
|  |  | Plan Boundary |  | Watershed Boundary |
| SCALE - 1 inch = 1 mile | |  | Natl. Wildlife Refuge, Wilderness, or Forest | |
| | |  | Major Roads and Highways | |


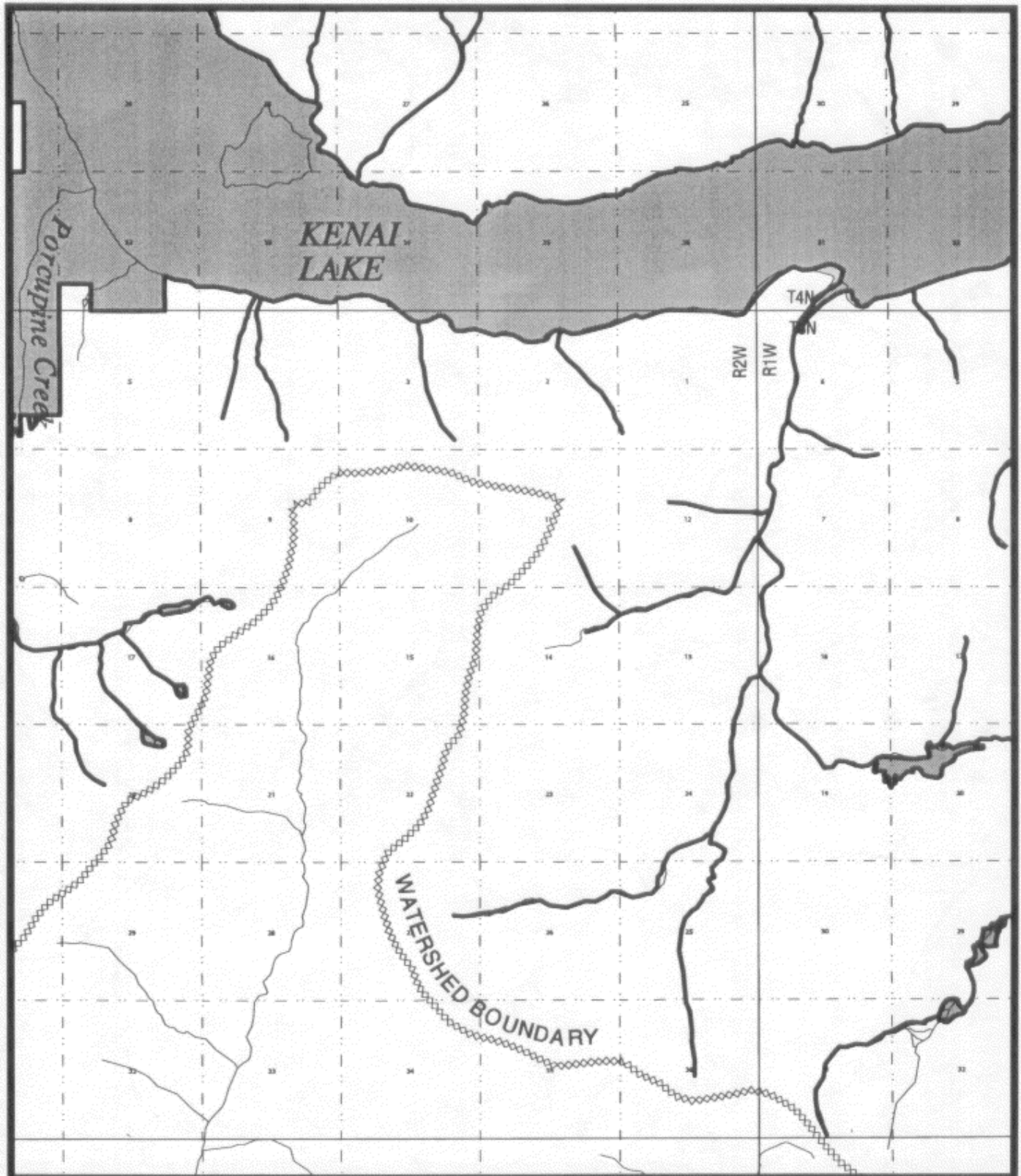
November 10, 1998

MAP HH - KENAI RIVER COMPREHENSIVE MANAGEMENT PLAN




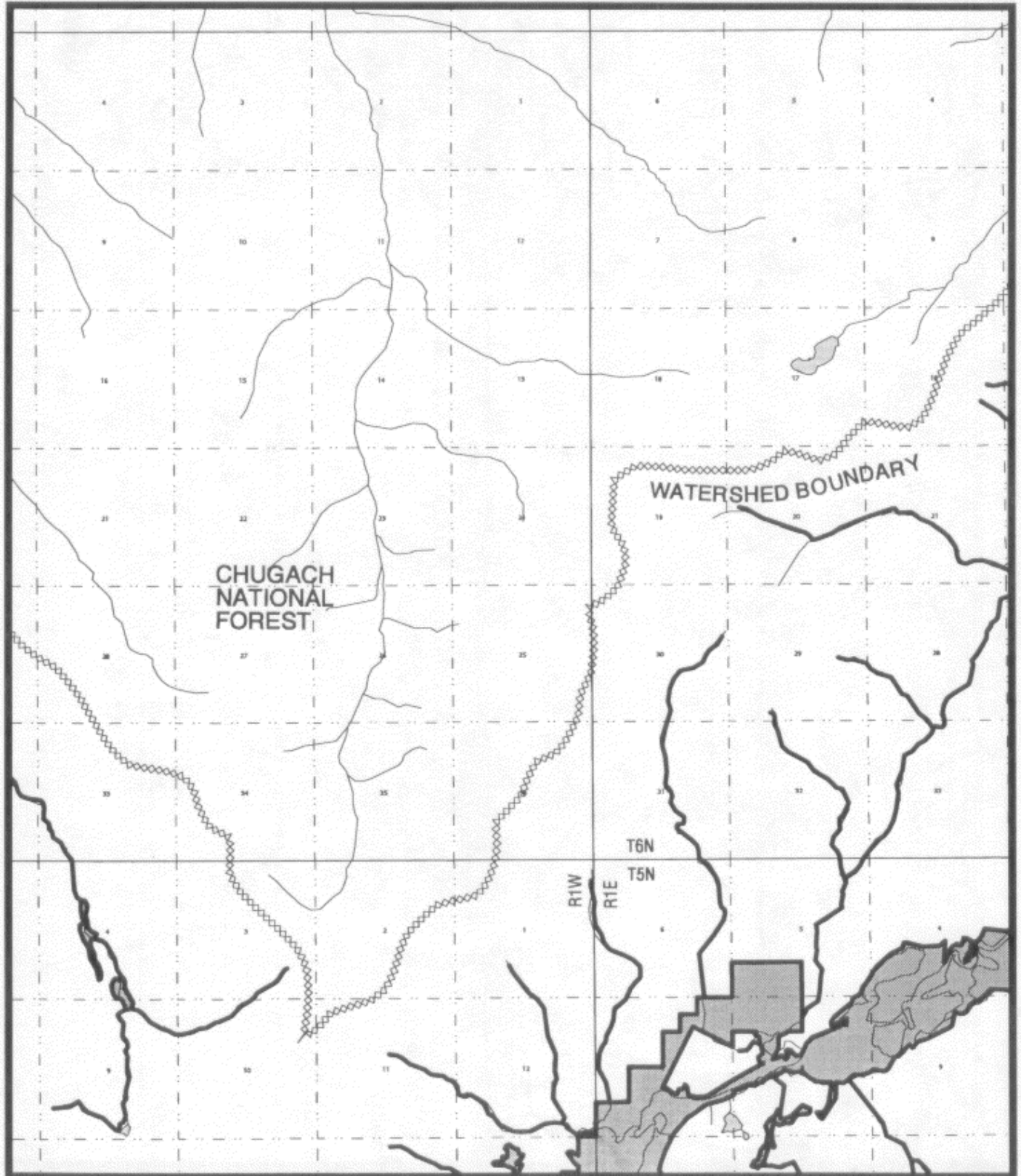
November 10, 1998

MAP II - KENAI RIVER COMPREHENSIVE MANAGEMENT PLAN



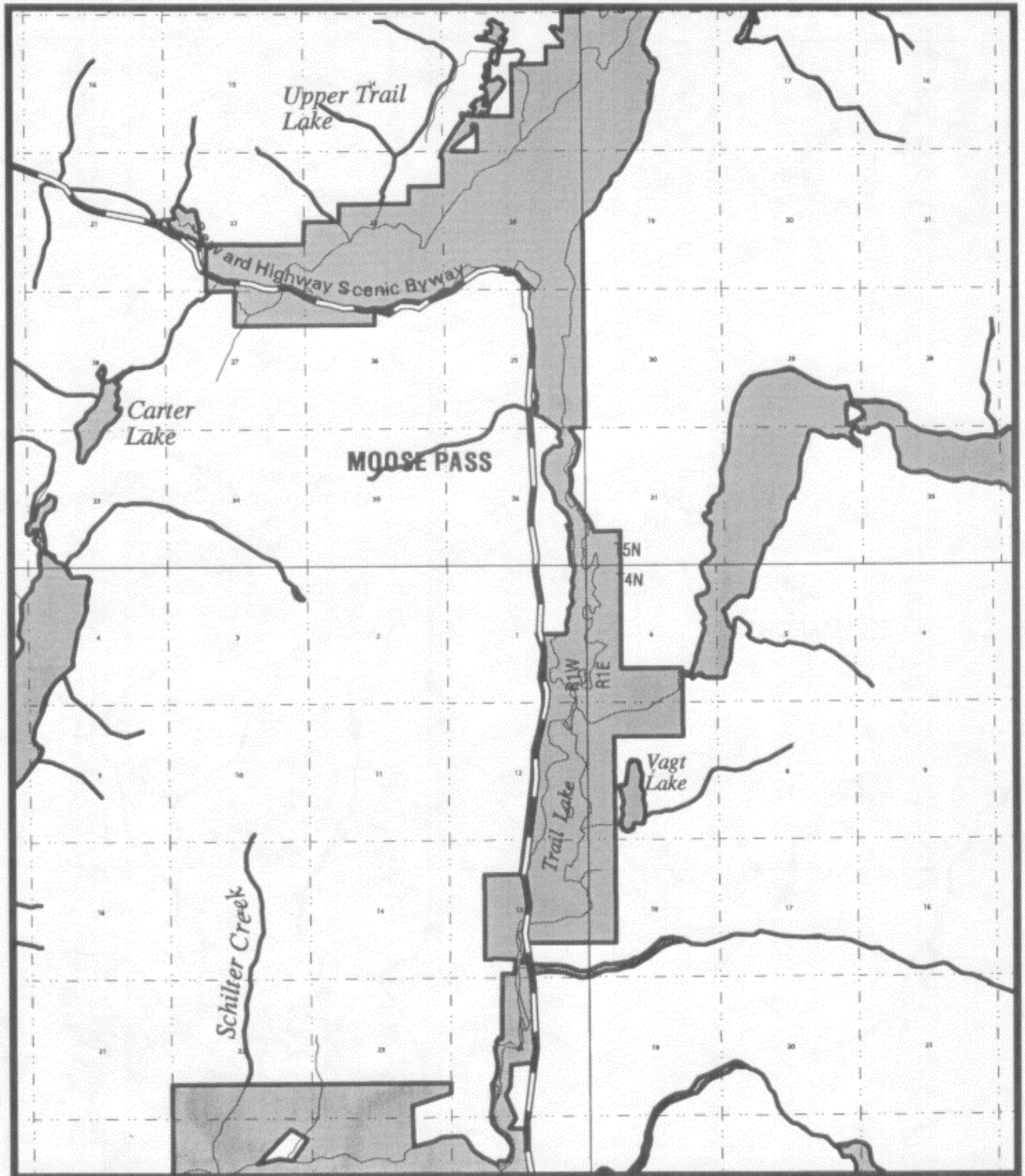
November 10, 1998

MAP JJ - KENAI RIVER COMPREHENSIVE MANAGEMENT PLAN








November 10, 1998

MAP KK - KENAI RIVER COMPREHENSIVE MANAGEMENT PLAN


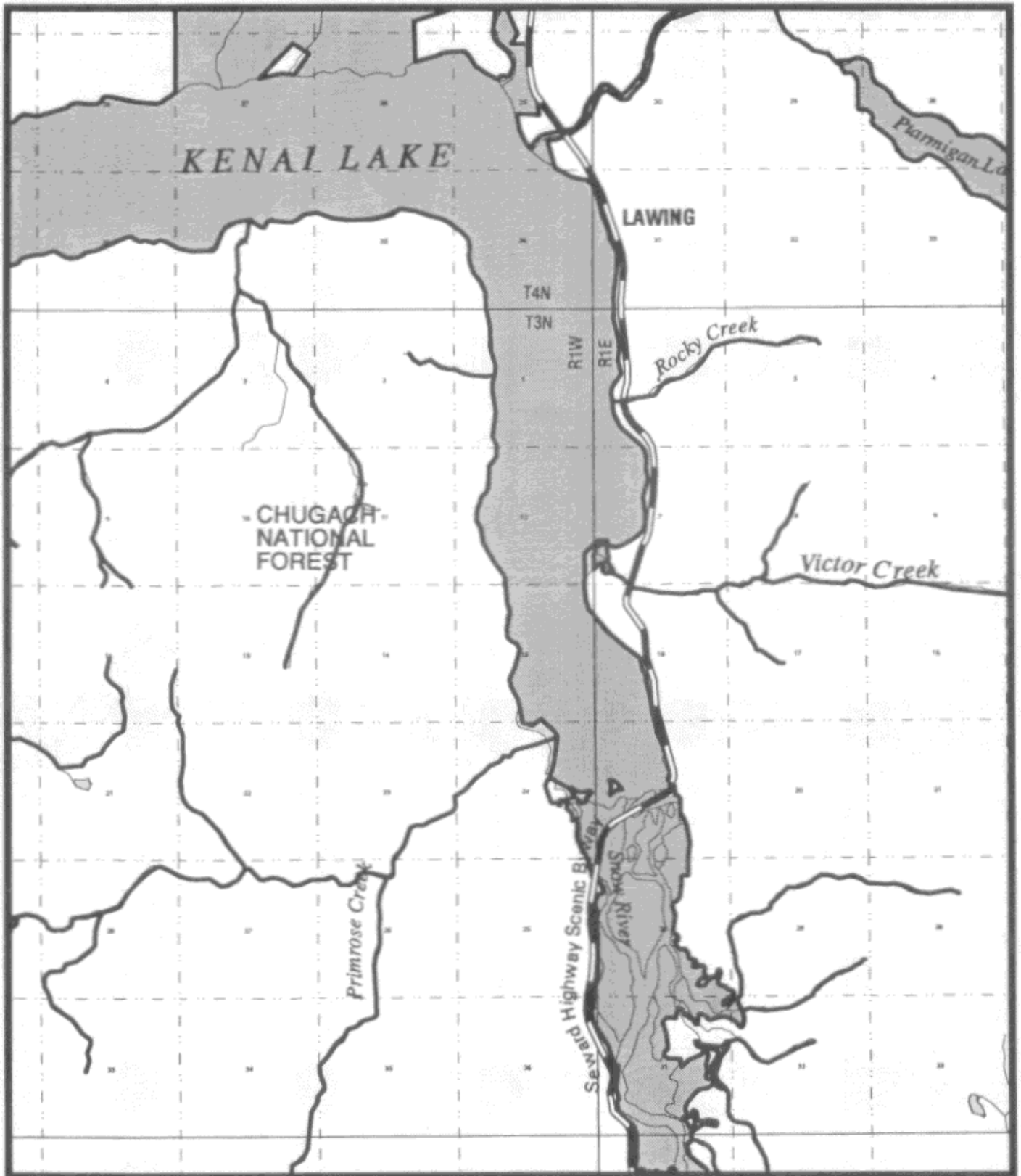


LEGEND

- | | | | | |
|---|---|--|--|--------------------|
|  |  | Plan Boundary |  | Watershed Boundary |
| SCALE - 1 inch = 1 mile | |  | Natl. Wildlife Refuge, Wilderness, or Forest | |
| | |  | Major Roads and Highways | |


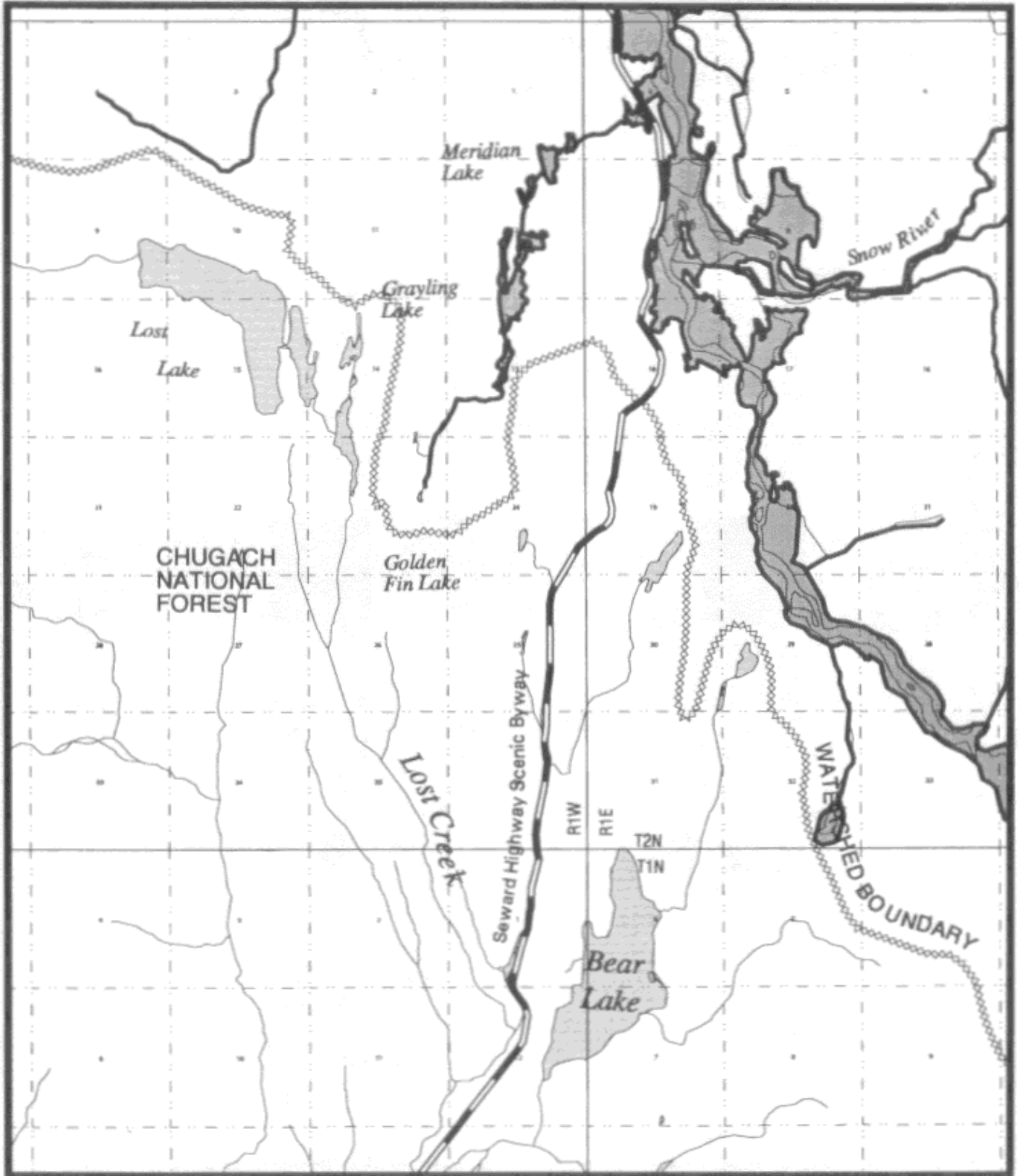
November 10, 1998

MAP LL - KENAI RIVER COMPREHENSIVE MANAGEMENT PLAN




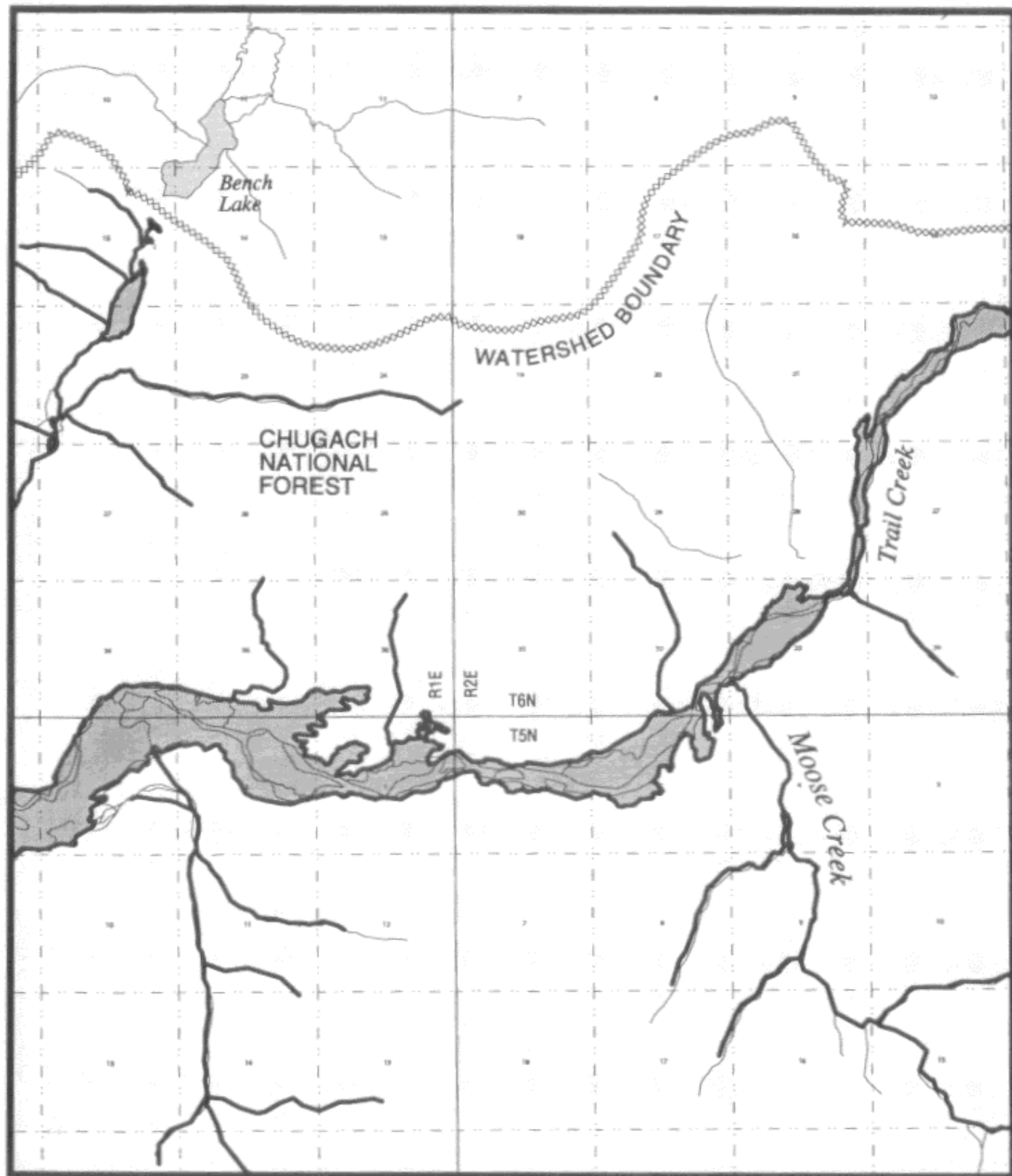
November 10, 1998

MAP MM - KENAI RIVER COMPREHENSIVE MANAGEMENT PLAN



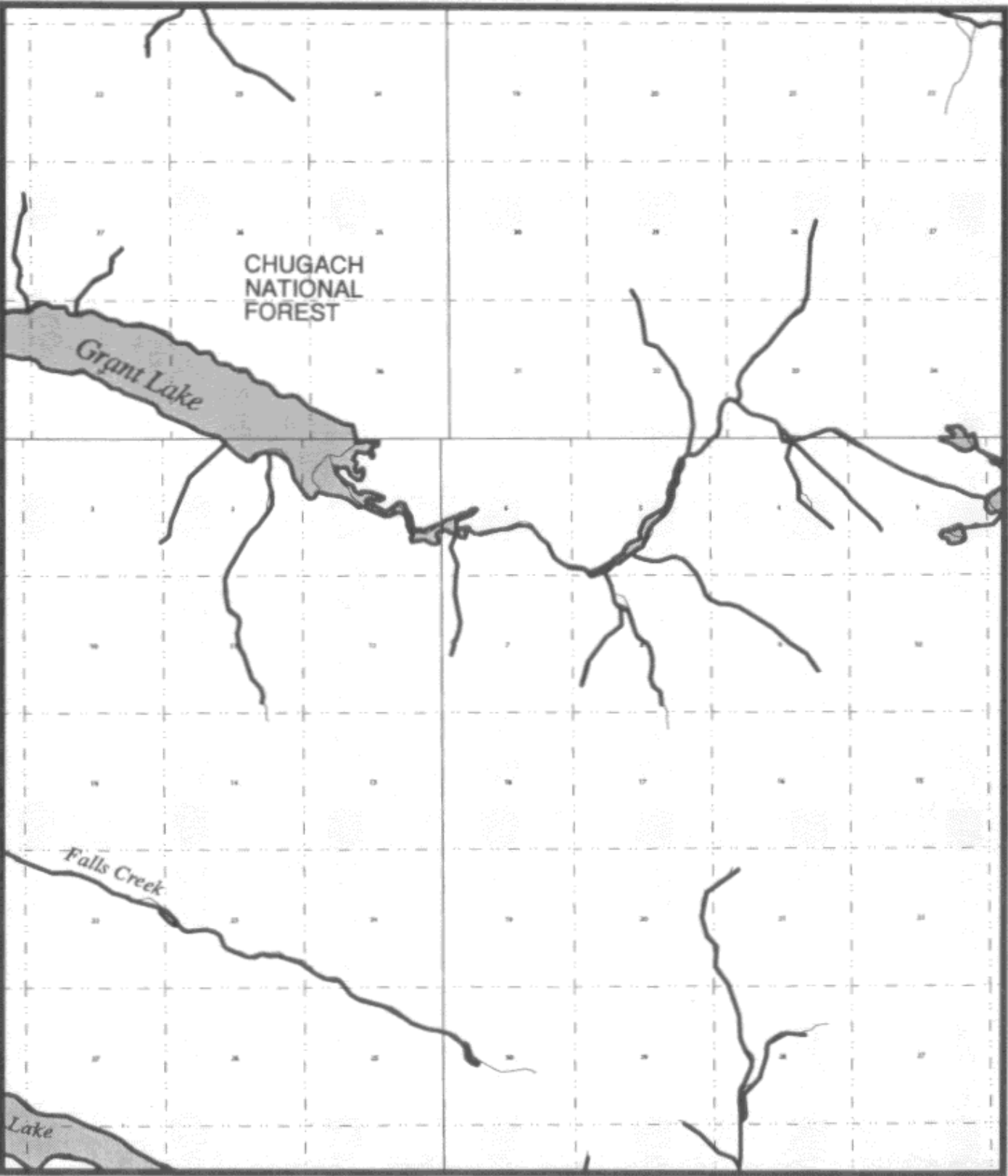
November 10, 1998

MAP NN - KENAI RIVER COMPREHENSIVE MANAGEMENT PLAN



November 10, 1998

MAP 00 - KENAI RIVER COMPREHENSIVE MANAGEMENT PLAN

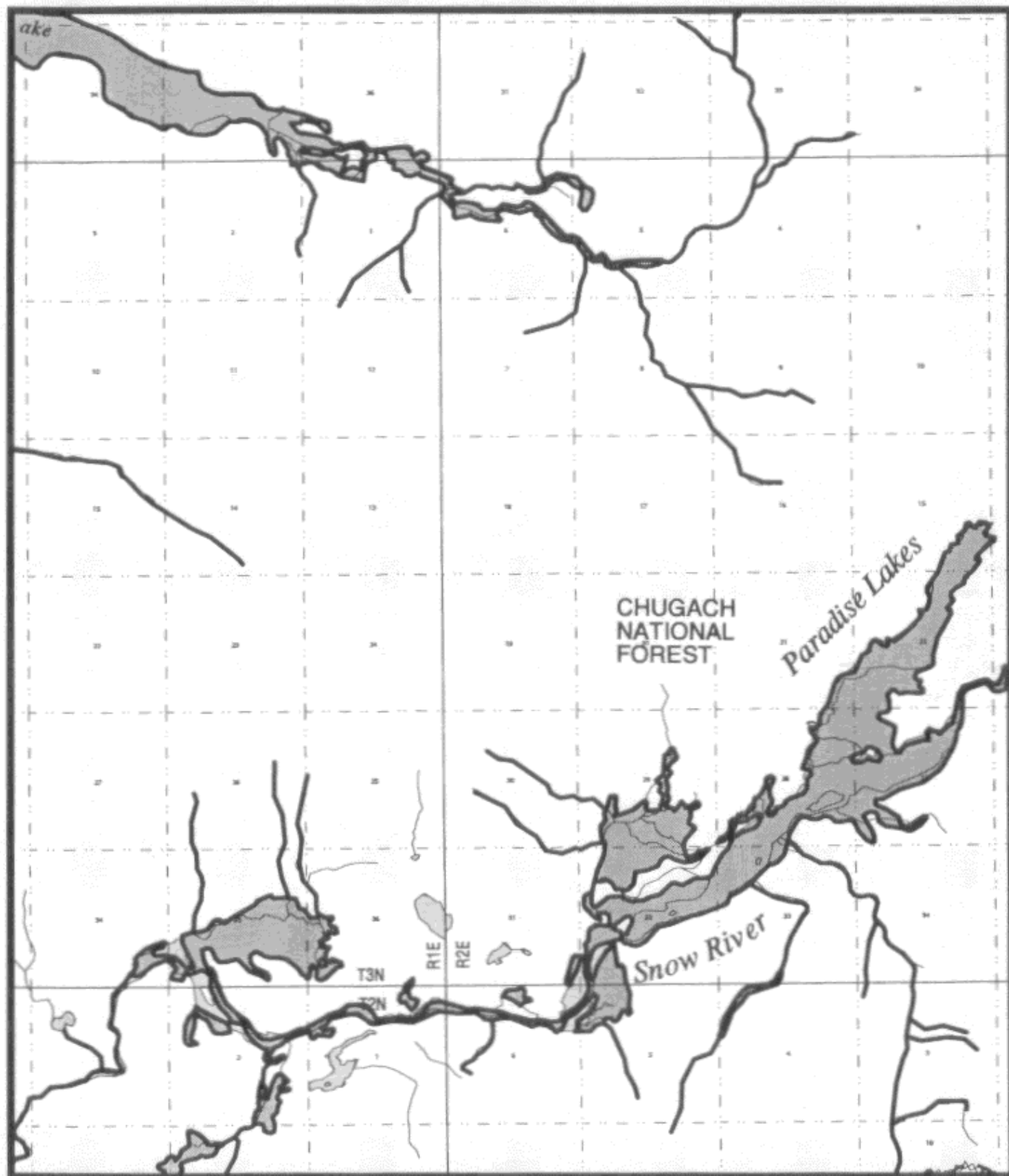


LEGEND

		Plan Boundary		Watershed Boundary
				Natl. Wildlife Refuge, Wilderness, or Forest
				Major Roads and Highways

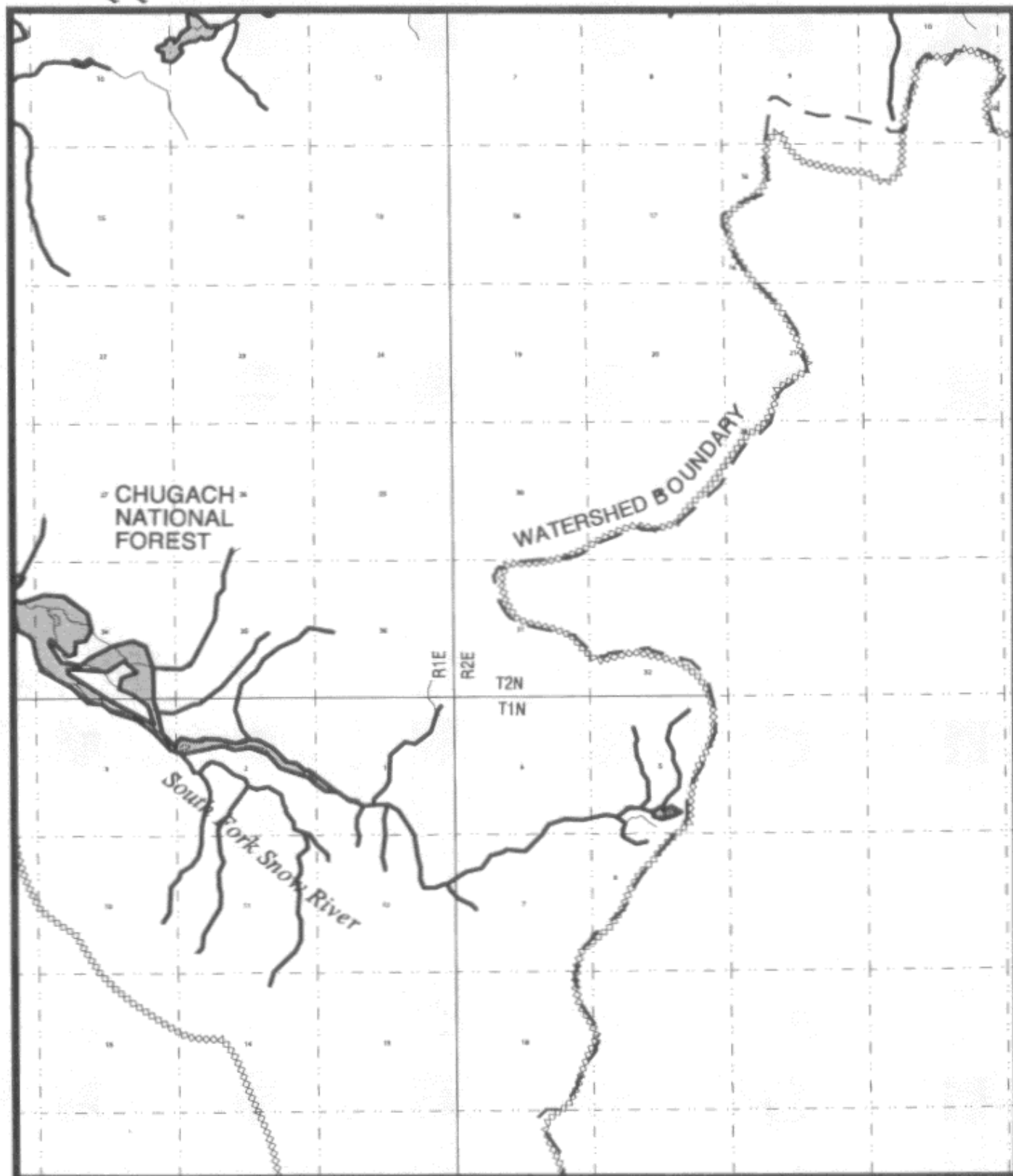
SCALE - 1 inch = 1 mile

MAP PP - KENAI RIVER COMPREHENSIVE MANAGEMENT PLAN



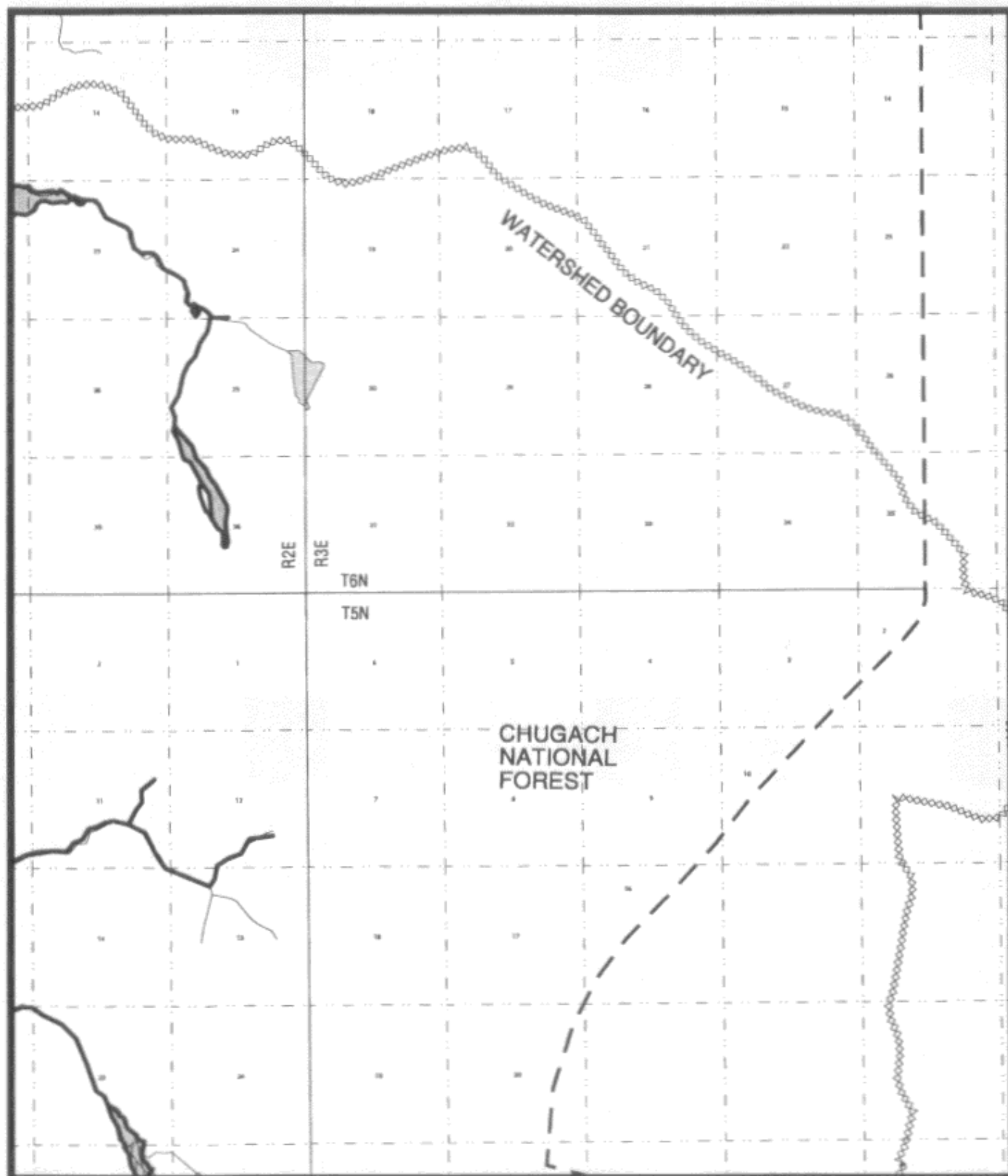
November 10, 1998

MAP QQ - KENAI RIVER COMPREHENSIVE MANAGEMENT PLAN



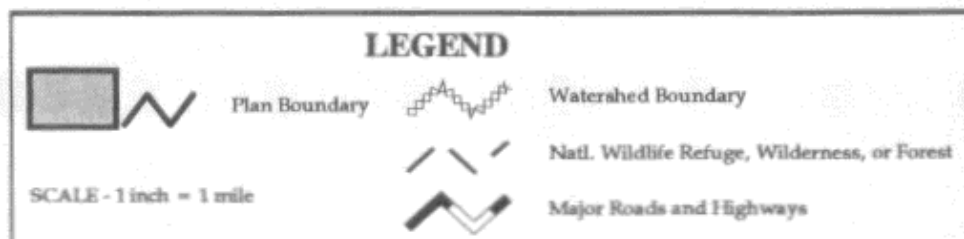
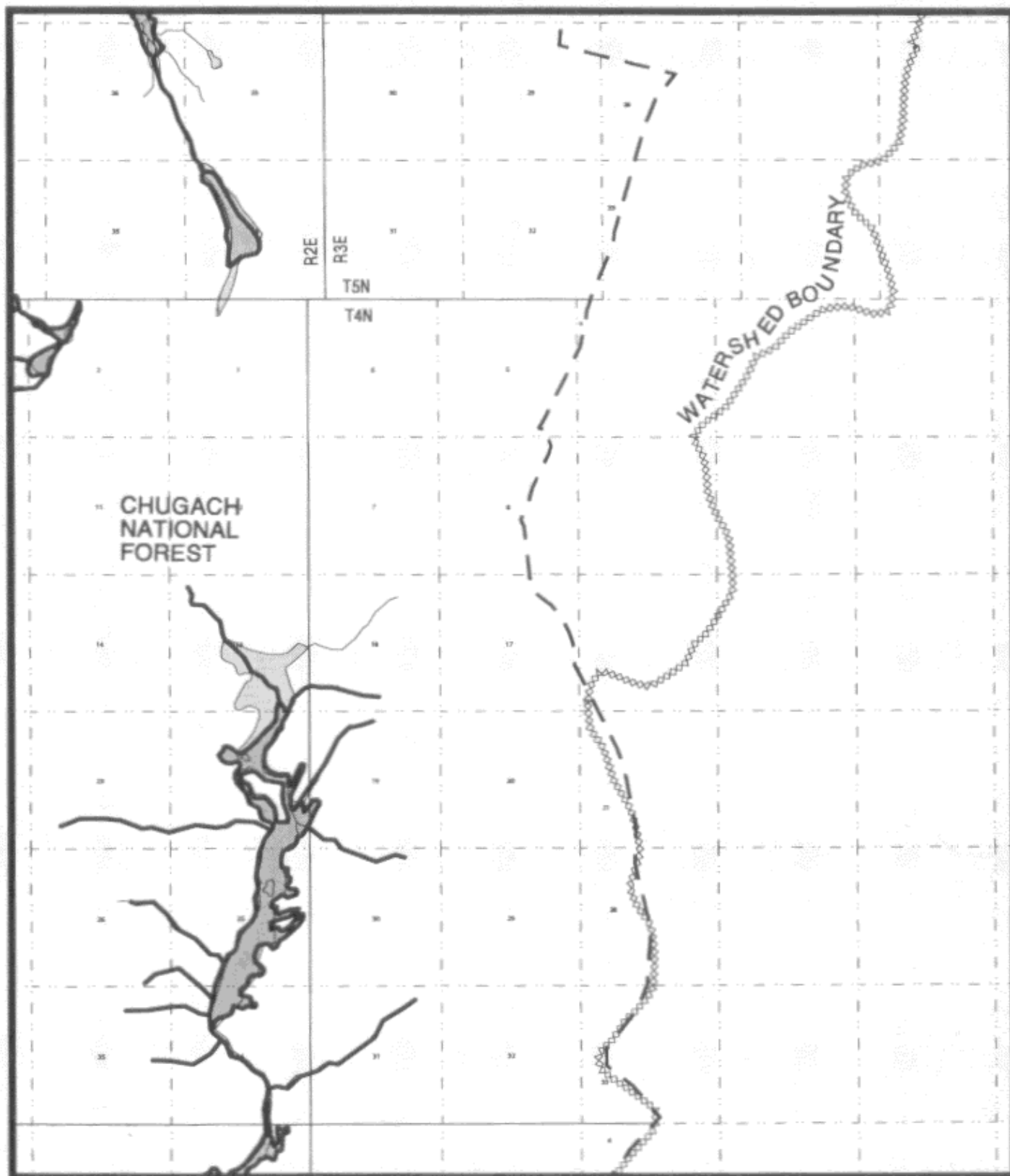
November 10, 1998

MAP RR - KENAI RIVER COMPREHENSIVE MANAGEMENT PLAN



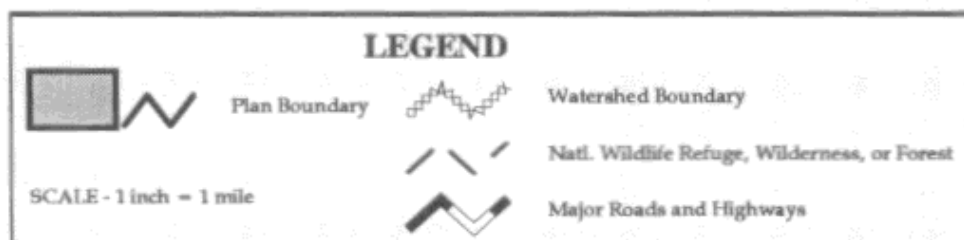
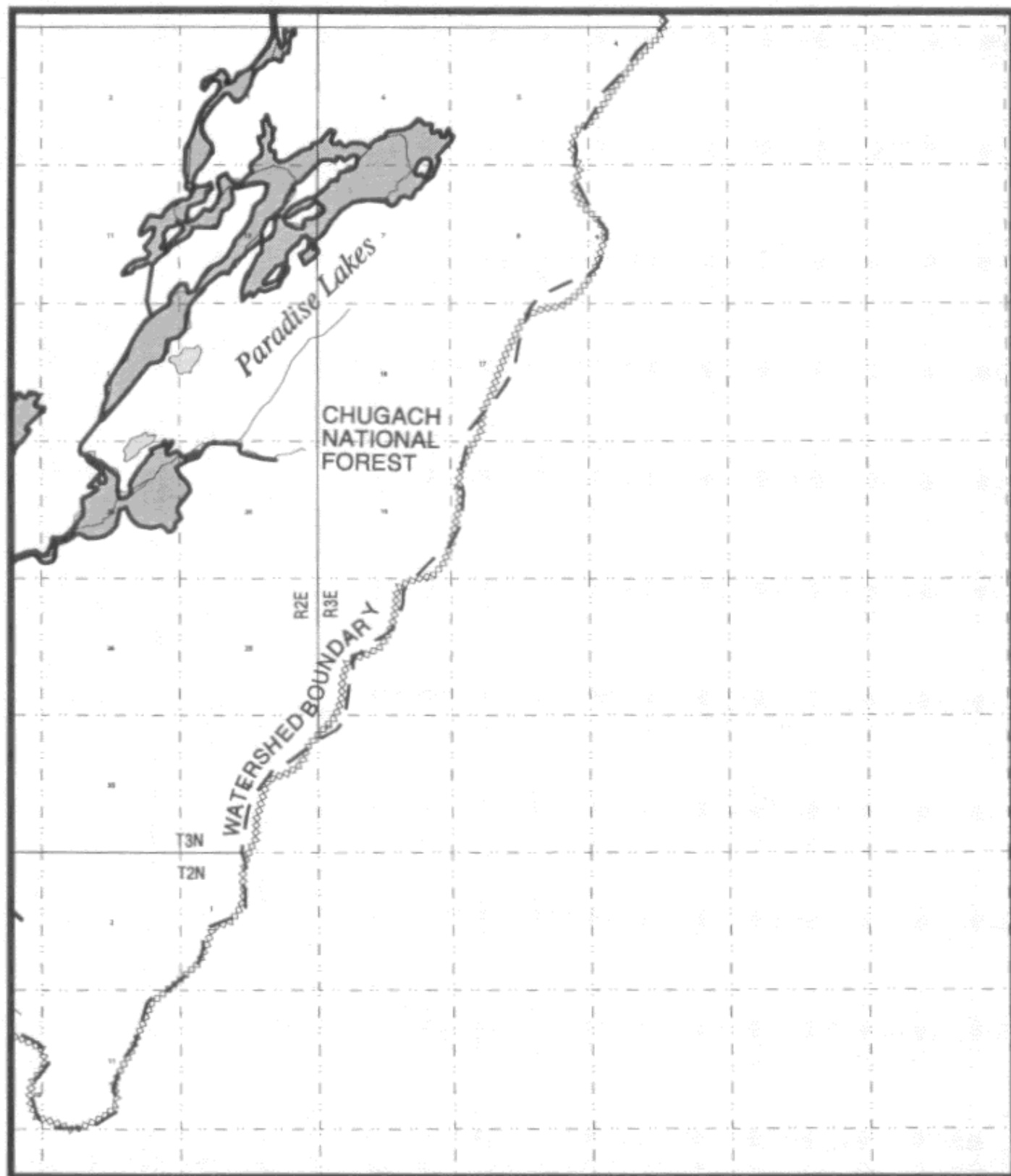
November 10, 1998

MAP SS - KENAI RIVER COMPREHENSIVE MANAGEMENT PLAN



November 10, 1998

MAP TT - KENAI RIVER COMPREHENSIVE MANAGEMENT PLAN



November 10, 1998