



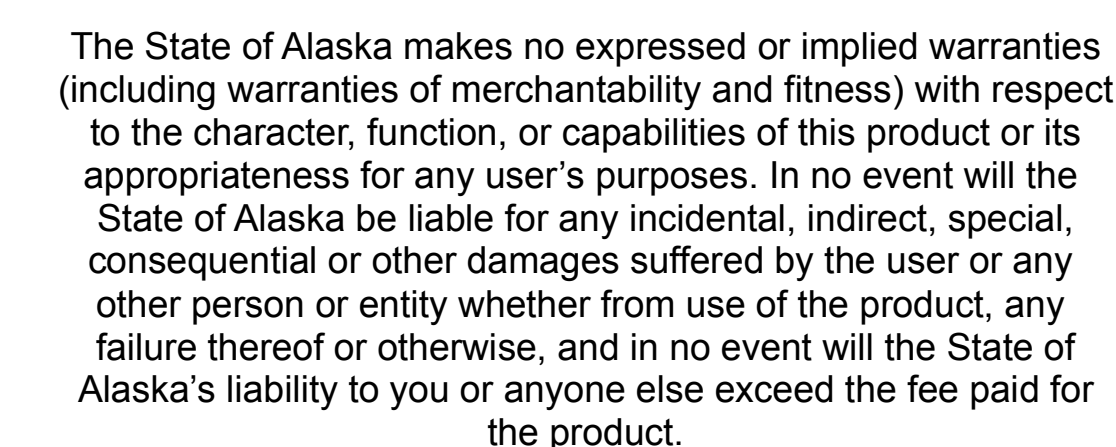





**Map 9:  
Management Units**

- 
- |   |                                      |
|---|--------------------------------------|
|    | State Park (AS 41.21.131)            |
|    | State Wilderness Park (AS 41.21.140) |
|    | Cottonwood Eastland Unit             |
|    | Diamond Creek Unit                   |
|    | Eveline Unit                         |
|    | Grewingk Glacier Unit                |
|   | Halibut Cove - China Poot Unit       |
|  | Northern Unit                        |
|  | Overlook Park Unit                   |
|  | Sadie - Tutka Unit                   |
|  | Outer Coast Unit                     |



Created: September, 2018  
RJK, DNR, DMLW, RADS  
Projected Coordinate System: NAD 1983  
UTM Zone 6 North



A horizontal scale bar with tick marks at 0, 1.25, 2.5, 5, 7.5, and 10 miles. The bar is black with white tick marks and labels.

