







Kachemak Bay State Park & State Wilderness Park

Map 11: Diamond Creek Management Unit

-  Diamond Creek Unit
-  Proposed Development Area
-  Existing Trails
-  Proposed Trails
-  Trailhead



The State of Alaska makes no expressed or implied warranties (including warranties of merchantability and fitness) with respect to the character, function, or capabilities of this product or its appropriateness for any user's purposes. In no event will the State of Alaska be liable for any incidental, indirect, special, consequential or other damages suffered by the user or any other person or entity whether from use of the product, any failure thereof or otherwise, and in no event will the State of Alaska's liability to you or anyone else exceed the fee paid for the product.

Created: September, 2018
RJK, DNR, DMLW, RADS
Projected Coordinate System: NAD 1983
UTM Zone 6 North



0 0.1 0.2 Miles

