



**Suggested Facilities and Recreational Uses Based on Homer, Anchorage, Seldovia, Port Graham, and Nanwalek Open House Comments**

- NATIVE LAND
- PRIVATE LAND
- STATE LAND
- Selected Management Areas
-  Latrine
-  Picnic Table
-  Viewing platform
- Existing Hiking Trail
- Existing Ski Trail

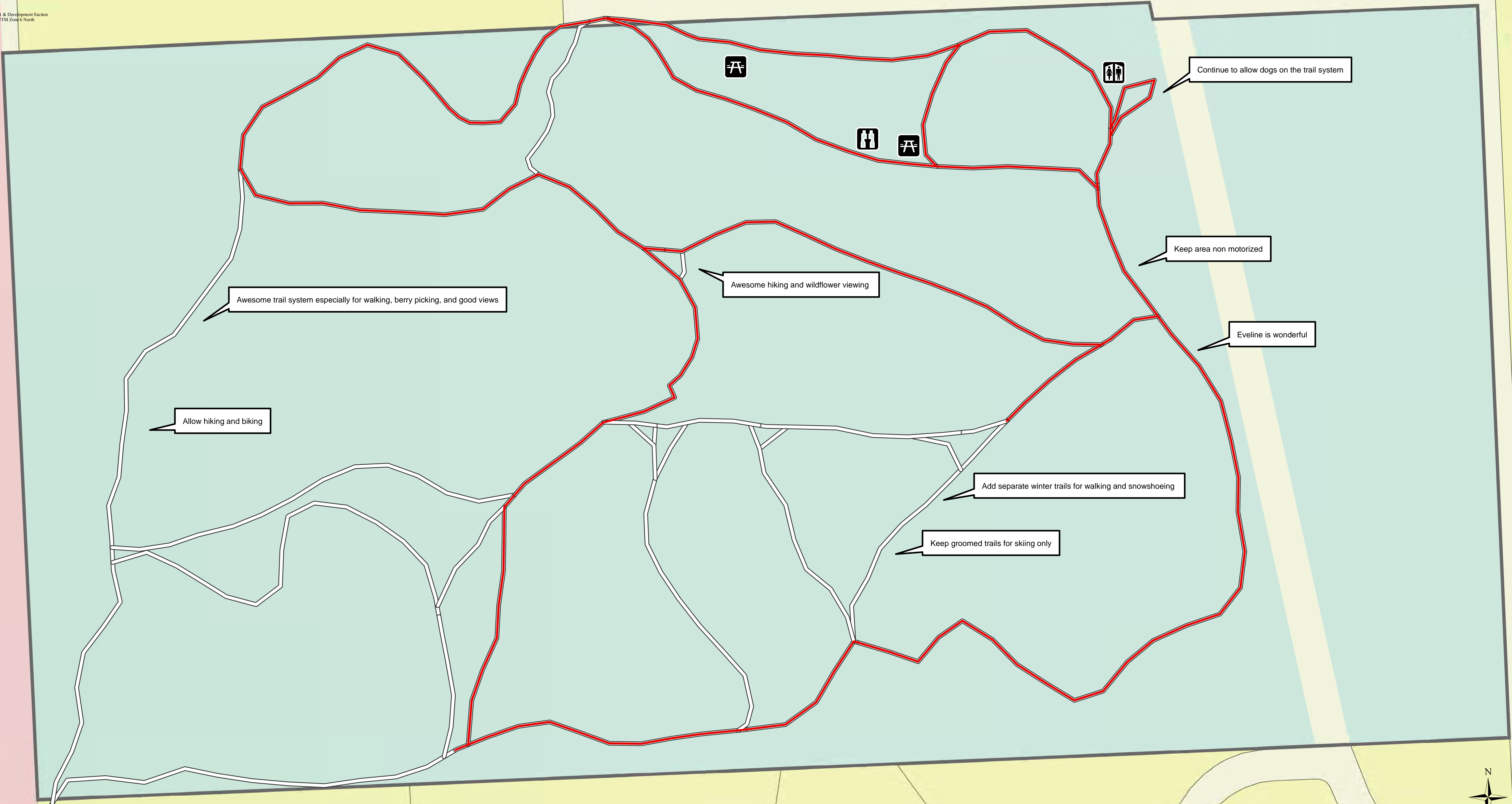


Disclaimer: This map is prepared by the Alaska Department of Natural Resources for planning purposes and is for graphic representation only. It is intended to be used as a guide and should be used in conjunction with the original survey/conveyance documents and land status records. Source documents remain the official record. The Kachemak Bay State Park boundary has not been surveyed.

The State of Alaska makes no express or implied warranties with respect to the character, direction, or capabilities of this product or its appropriateness for any user's purpose. In no event will the State of Alaska be liable for any incidental, consequential, punitive, or other damages suffered by the user, any other person, or entity, related to the use or non-use of this product, or otherwise.

Created on: August 22, 2014  
Created by: J.E. SKG, Resource Assessment & Development Section  
Projected Coordinate System: NAD 1983, UTM Zone 6 North

**Eveline State Recreation Site**



Awesome trail system especially for walking, berry picking, and good views

Awesome hiking and wildflower viewing

Continue to allow dogs on the trail system

Keep area non motorized

Eveline is wonderful

Allow hiking and biking

Add separate winter trails for walking and snowshoeing

Keep groomed trails for skiing only

