
















ONE MILE

USGS Quadrangle Blying Sound D-7

**State Marine Parks
Land Status / Land Use**

- LEGEND -

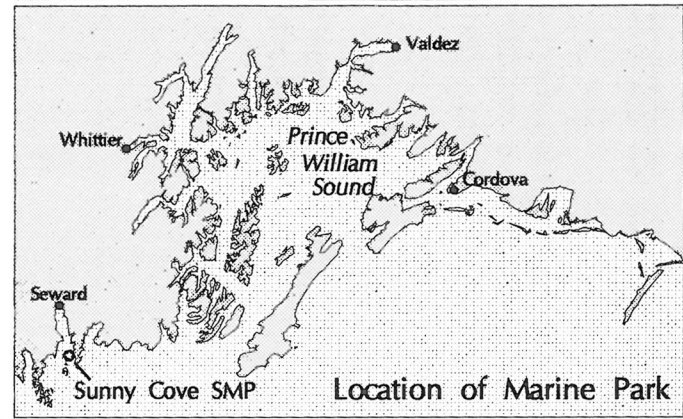
-  State TA'd & Patented
-  State Selected
-  National Forest, National Park, Preserve, or Wildlife Refuge
-  Native Owned & Other Private
-  Native Selected
-  State Marine Park
-  Proposed Addition
-  Anchorage
-  Camping Beach
-  Camp Site
-  Tent Platform
-  Private Cabin
-  Mooring Buoy
-  Air Strip
-  Trails

- Produced for -
ADNR/Division of Parks & Outdoor Recreation
by ADNR/Division of Land, Graphics Unit

Sunny Cove State Marine Park

Sunny Cove State Marine Park comprises the southern third of Renard Island in Resurrection Bay. The park is located 14 miles south of Seward. This cove provides a popular anchorage for boaters taking refuge from the ocean swells. Rugged rocky peaks backdrop the anchorage.

Approximate acreage of the marine park: 960 acres.



Sunny Cove SMP

Location of Marine Park