
















ONE MILE

USGS Quadrangle Blying Sound D-6

**State Marine Parks
Land Status / Land Use**

- LEGEND -

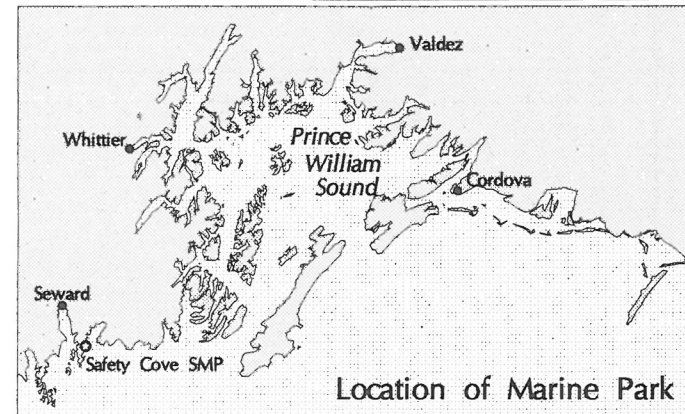
-  State TA'd & Patented
-  State Selected
-  National Forest, National Park, Preserve, or Wildlife Refuge
-  Native Owned & Other Private
-  Native Selected
-  State Marine Park
-  Proposed Addition
-  Anchorage
-  Camping Beach
-  Camp Site
-  Tent Platform
-  Private Cabin
-  Mooring Buoy
-  Air Strip
-  Trails

- Produced for -
ADNR/Division of Parks & Outdoor Recreation
by ADNR/Division of Land, Graphics Unit

Safety Cove State Marine Park

Safety Cove State Marine Park is located on the western side of Day Harbor approximately 27 miles from Seward by boat. A small lake is located at the head of the cove. Some camping opportunities also exist at the head of the cove.

Approximate acreage of the marine park: 960 acres.



Location of Marine Park