
















ONE MILE

USGS Quadrangle Middleton Island D-1 & 2

State Marine Parks Land Status / Land Use

- LEGEND -

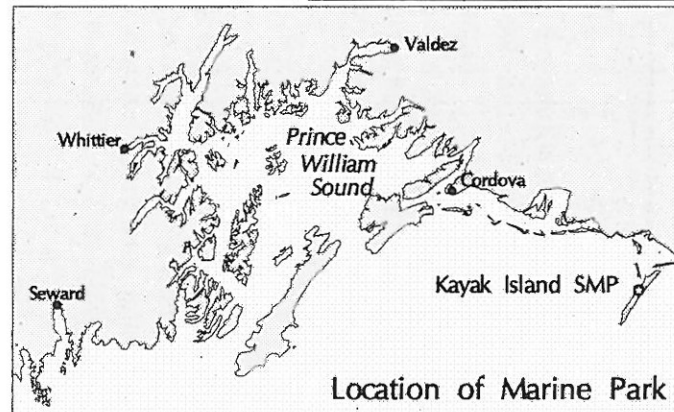
-  State TA'd & Patented
-  State Selected
-  National Forest, National Park, Preserve, or Wildlife Refuge
-  Native Owned & Other Private
-  Native Selected
-  State Marine Park
-  Proposed Addition
-  Anchorage
-  Camping Beach
-  Camp Site
-  Tent Platform
-  Private Cabin
-  Mooring Buoy
-  Air Strip
-  Trails

- Produced for -
ADNR/Division of Parks & Outdoor Recreation
by ADNR/Division of Land, Graphics Unit

Kayak Island State Marine Park

Kayak Island State Marine Park juts out into the Gulf of Alaska 62 miles southeast of Cordova. The park encompasses much of the western side of Kayak Island. George Wilhelm Steller walked these beaches as the first European to visit what is now Alaska. The park has few visitors. Exploration and camping opportunities exist along the shores.

Approximate acreage of the marine park: 5,100 acres.



Location of Marine Park