
















USGS Quadrangle Seward D-4

**State Marine Parks
Land Status / Land Use**

- LEGEND -

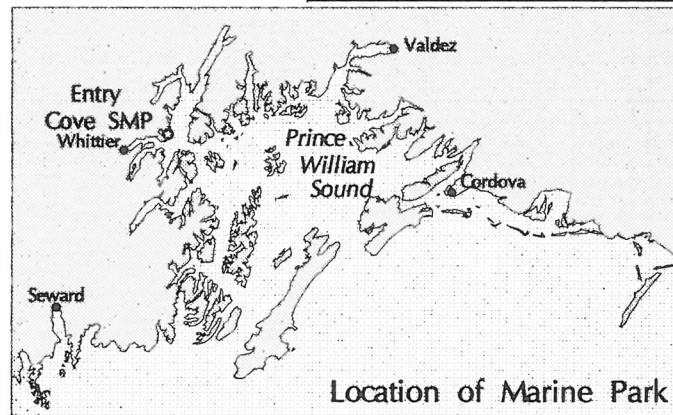
-  State TA'd & Patented
-  State Selected
-  National Forest, National Park, Preserve, or Wildlife Refuge
-  Native Owned & Other Private
-  Native Selected
-  State Marine Park
-  Proposed Addition
-  Anchorage
-  Camping Beach
-  Camp Site
-  Tent Platform
-  Private Cabin
-  Mooring Buoy
-  Air Strip
-  Trails

- Produced for -
ADNR/Division of Parks & Outdoor Recreation
by ADNR/Division of Land, Graphics Unit

Entry Cove State Marine Park

Entry Cove State Marine Park is located on the headland between Passage Canal and Port Wells about 10 miles east of Whittier. There is a large lagoon at the head of the cove. The head of the cove also has an excellent camping beach for larger groups.

Approximate acreage of the marine park: 1,200 acres.



Location of Marine Park