
















**State Marine Parks
Land Status / Land Use**

- LEGEND -

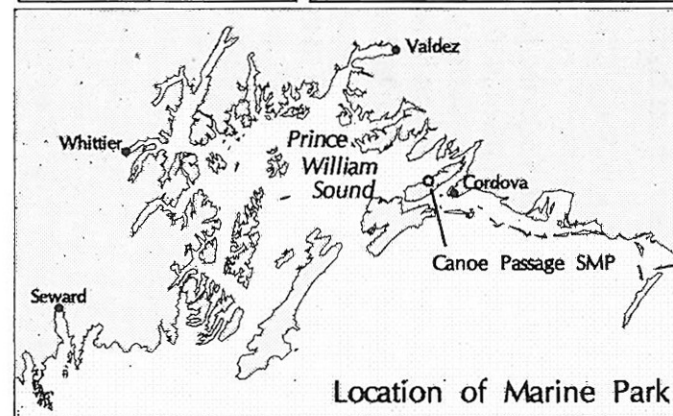
-  State TA'd & Patented
-  State Selected
-  National Forest, National Park, Preserve, or Wildlife Refuge
-  Native Owned & Other Private
-  Native Selected
-  State Marine Park
-  Proposed Addition
-  Anchorage
-  Camping Beach
-  Camp Site
-  Tent Platform
-  Private Cabin
-  Mooring Buoy
-  Air Strip
-  Trails

- Produced for -
ADNR/Division of Parks & Outdoor Recreation
by ADNR/Division of Land, Graphics Unit

Canoe Passage State Marine Park

Canoe Passage State Marine Park is a bay and low pass that divides Hawkins Island in half. It is 11 miles west of Cordova and can be accessed from either side of the Island. This narrow passage is a popular boating, fishing, and hunting destination. Several private homes are adjacent to the park.

Approximate acreage of the marine park: 2,5200 acres.



USGS Quadrangle Cordova C-6

Location of Marine Park