NORTHERN - INTERIOR REGION

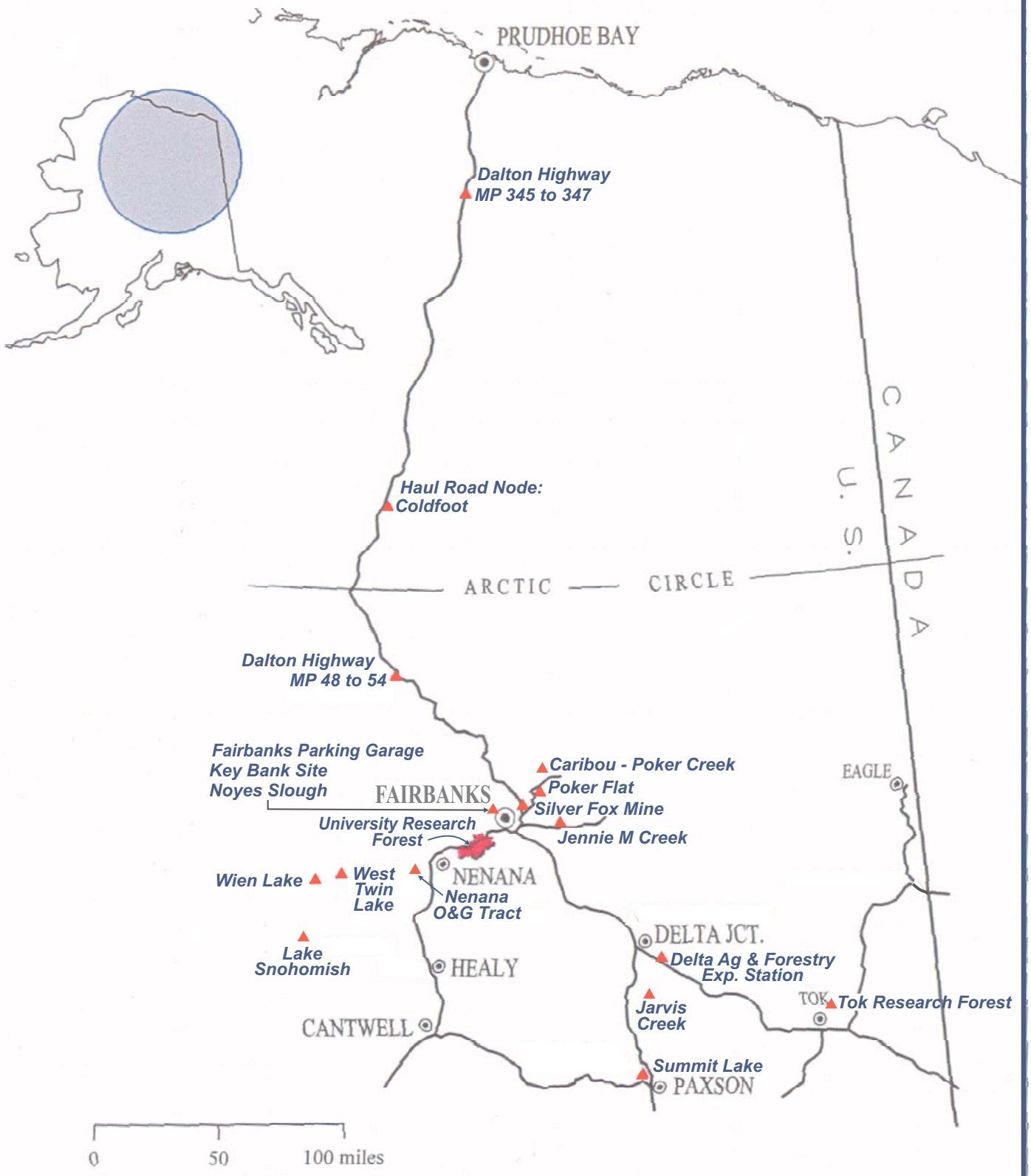

rev. rhc 1/7/2005

Caribou-Poker Creeks Watershed

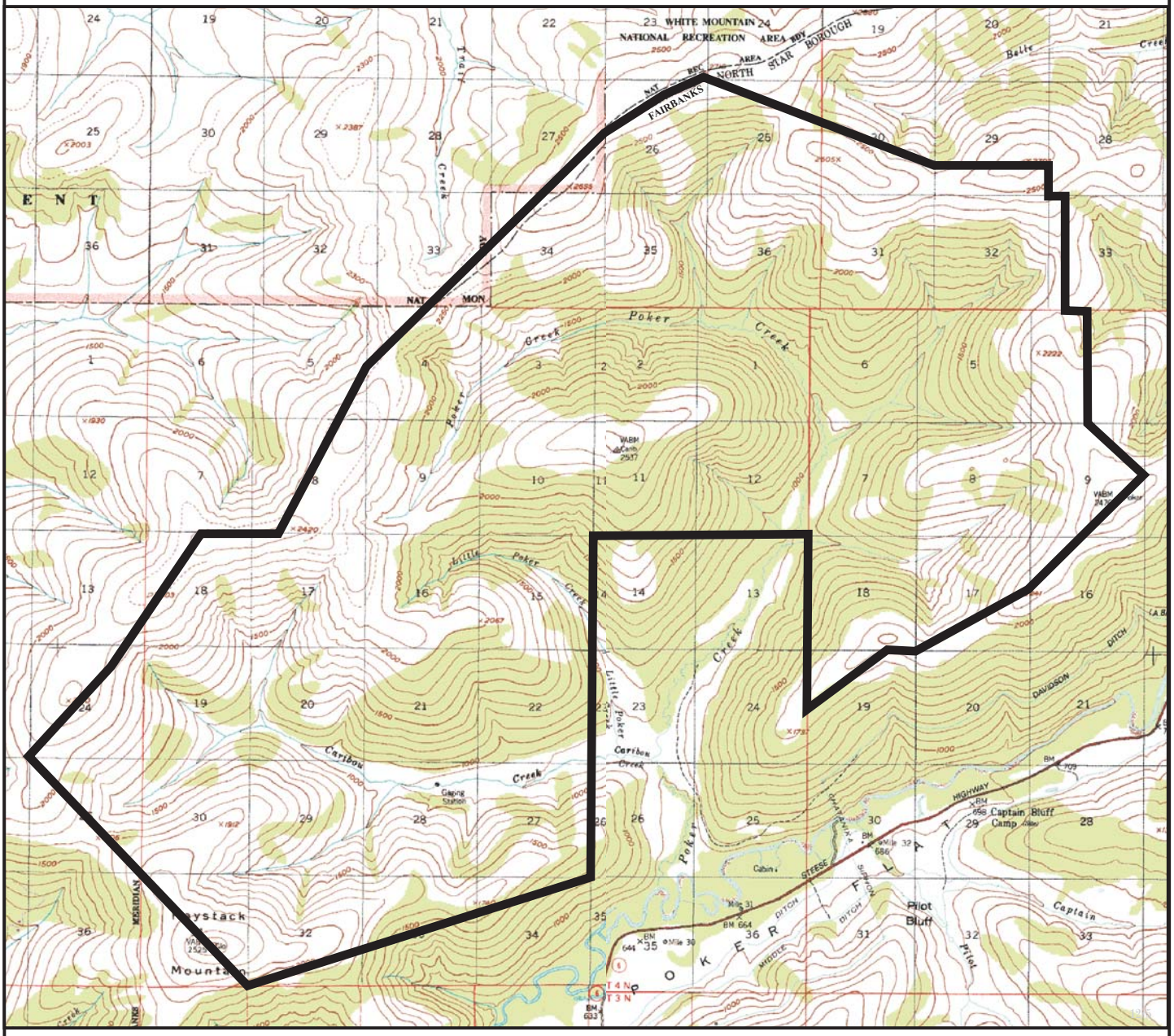

Prepared by: DNR
Source USGS Livengood A1, A-2
Date: 12/2004

one mile

Meridian	Township	Range
F	04N	1E-2E

Dalton Highway MP 48 to 54

DH.YR.1001

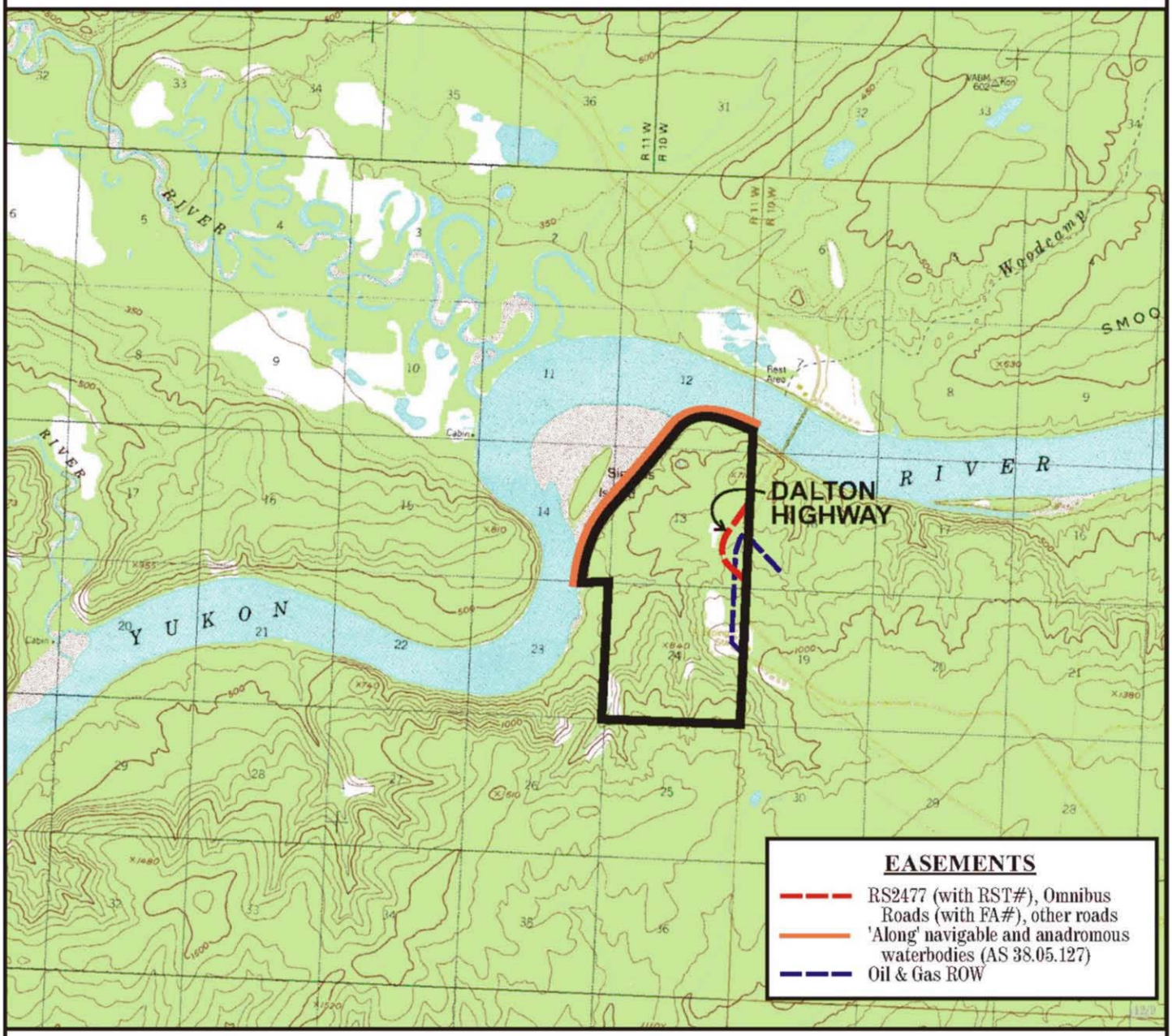

Prepared by: DNR
Source USGS Livengood D-6
Date: 12/2004

one mile

Meridian	Township	Range
FM	12N	10-11W

Dalton Highway MP 345 to 347

DH.SR.1001

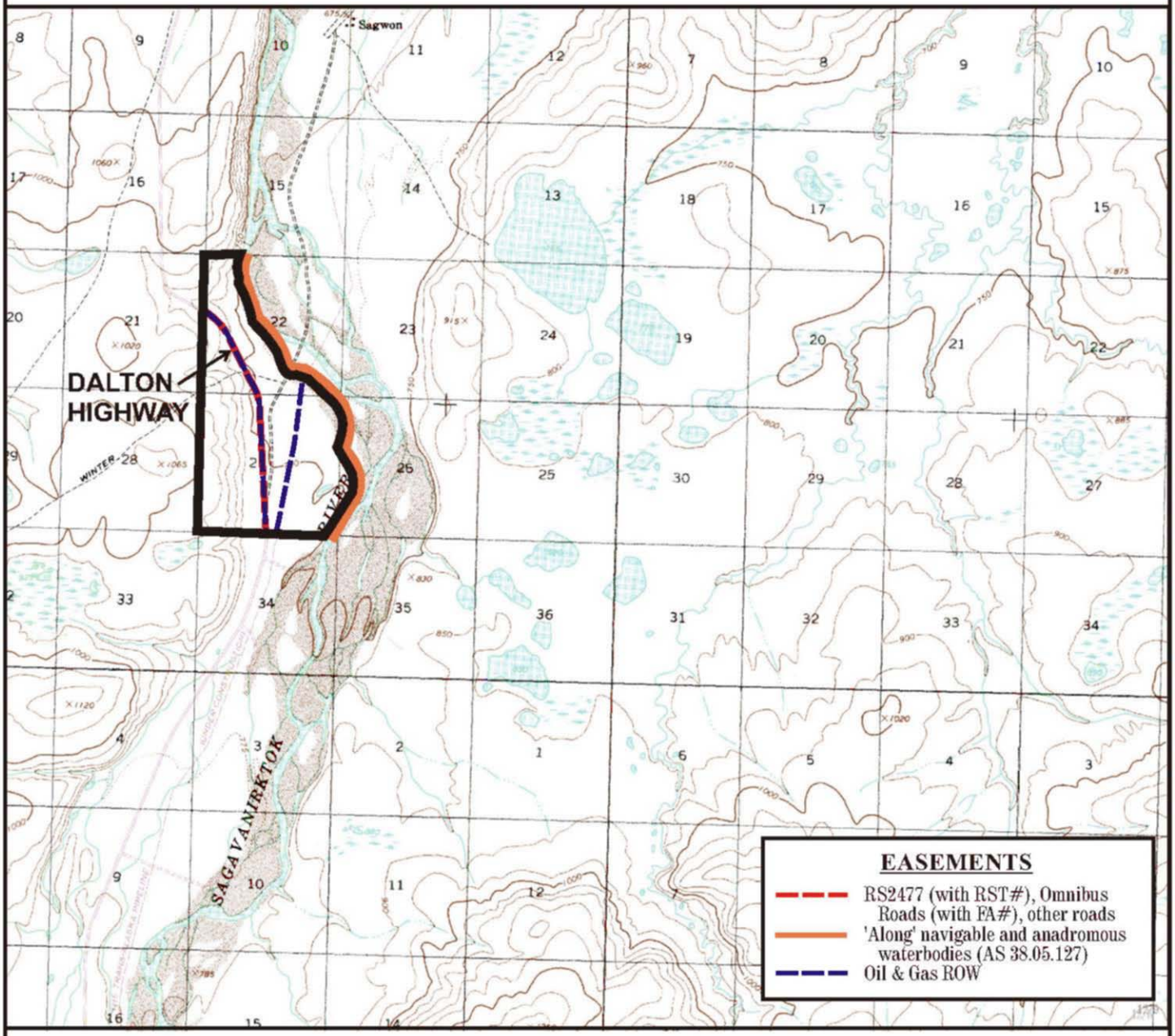

Prepared by: DNR
Source USGS Sagavanirktok B-3
Date: 12/2004

one mile

Meridian	Township	Range
UM	1S	14E

Delta Ag & Forestry Exp. Station

MA.XS.1001

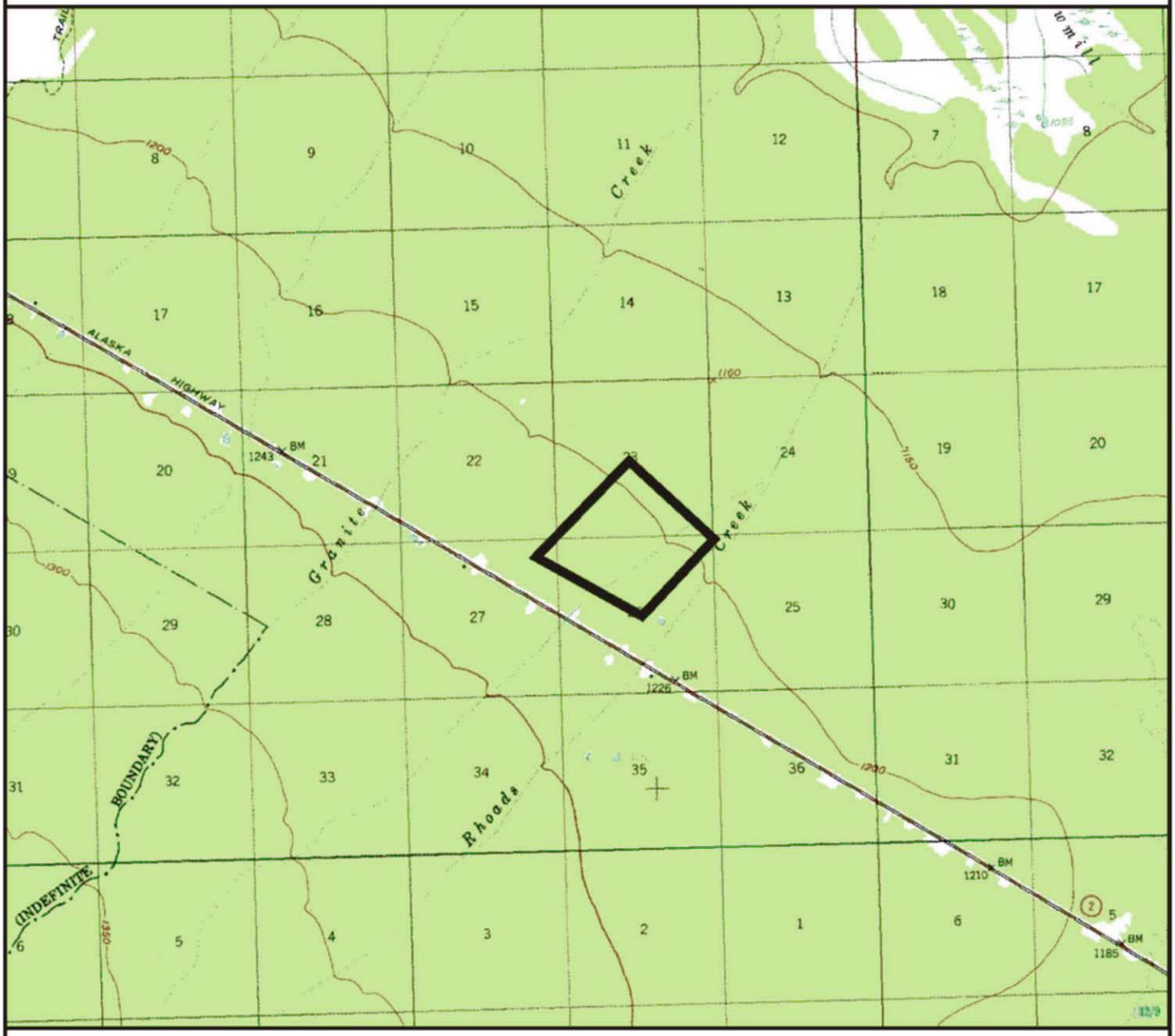

Prepared by: DNR
Source USGS Mt. Hayes D-3
Date: 12/2004

one mile

Meridian	Township	Range
FM	11S	12E

Fairbanks Area Parcels

N2.FA.1003
N2.FA.1004

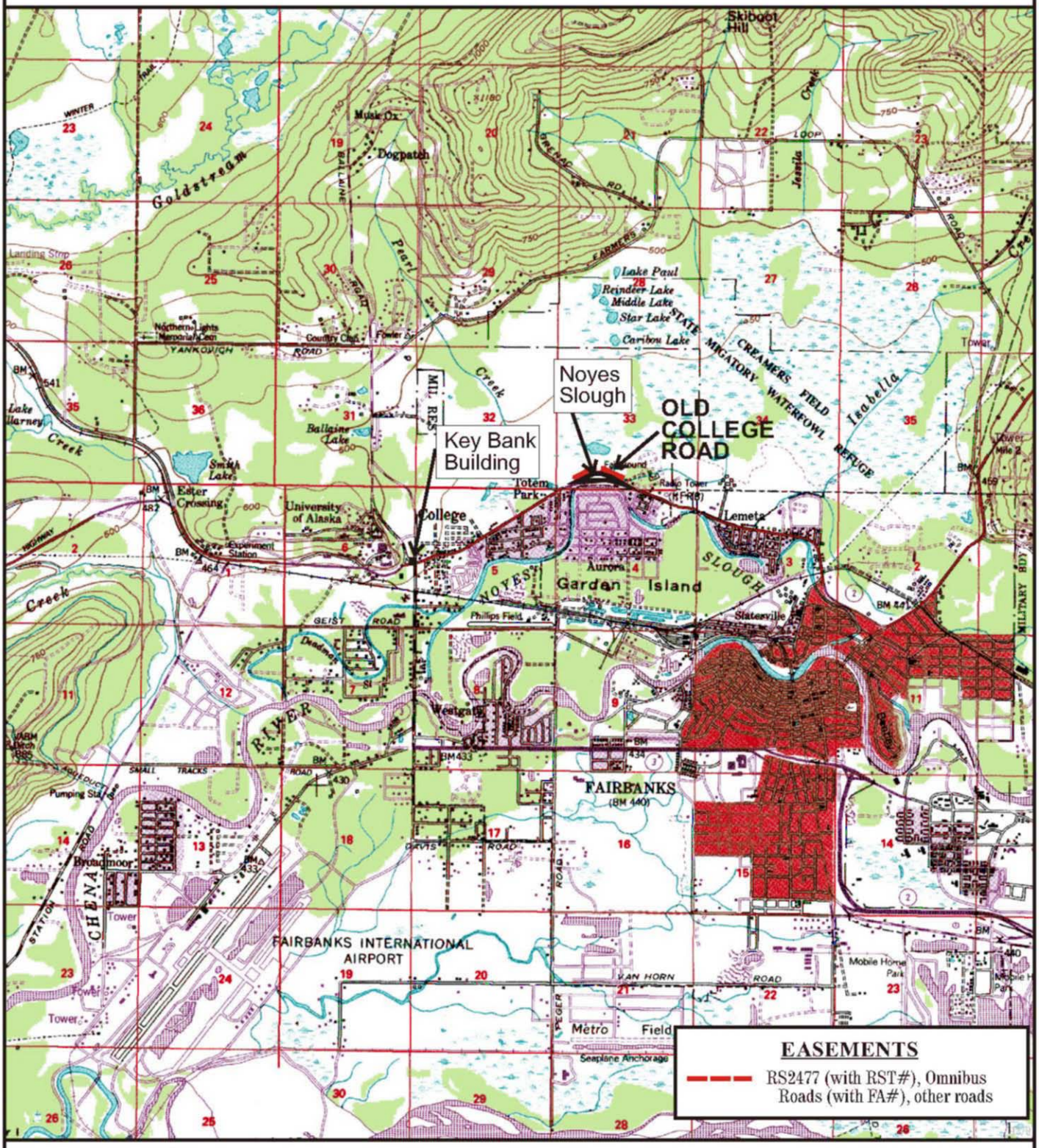

Prepared by: DNR
Source USGS Fairbanks D2
Date: 12/2004

one mile

Meridian	Township	Range
FM	1N-1S	1W

Fairbanks Downtown Parcels

N2.FA.1001 Parking Garage
N2.FA.1002 Old State Court Building

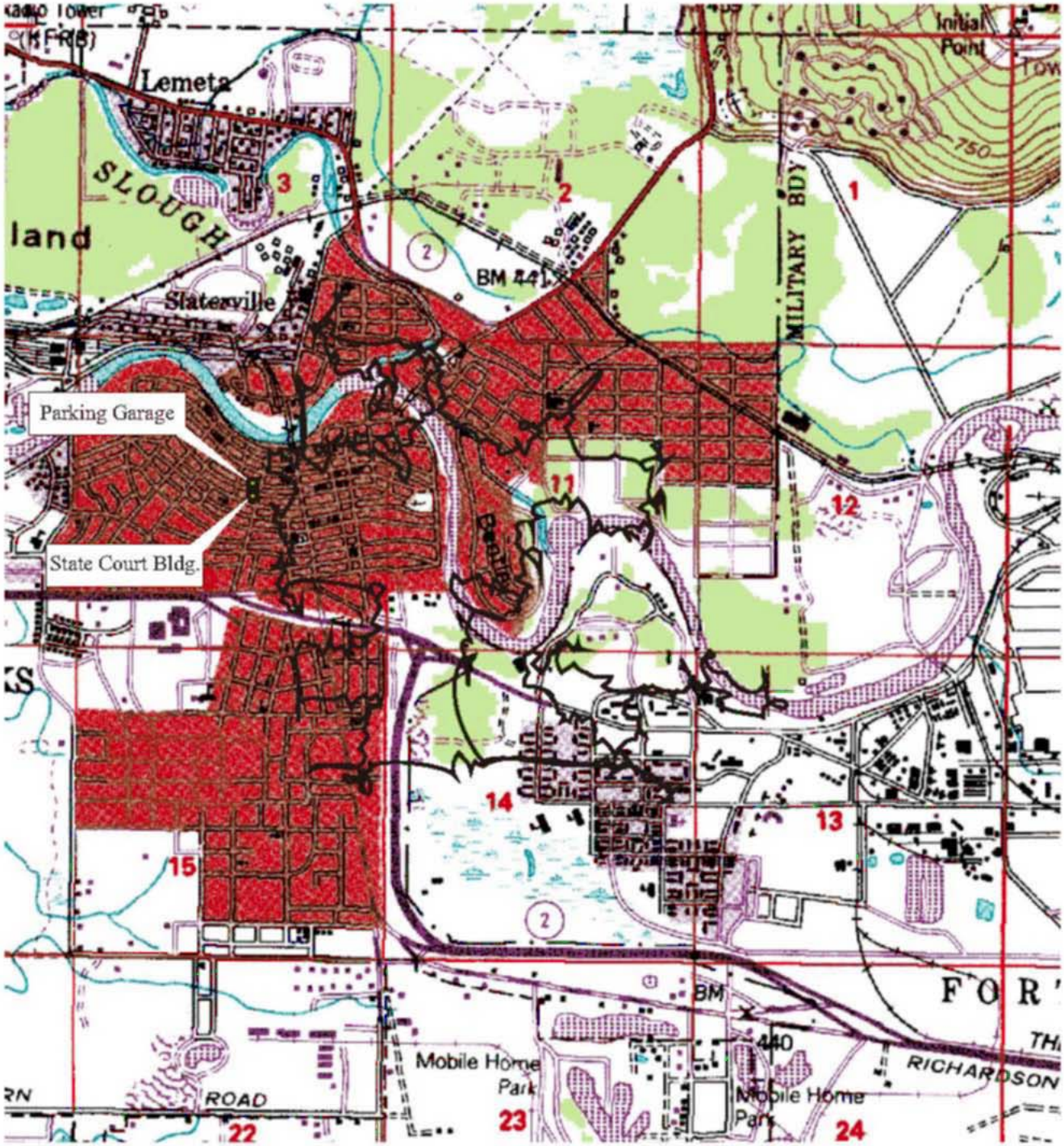

Prepared by: DNR
Source USGS Fairbanks D-2
Date: 12/2004

1/2 mile

Meridian	Township	Range
F	1S	1W

Haul Road Nodes - Coldfoot

MA.HR.1001

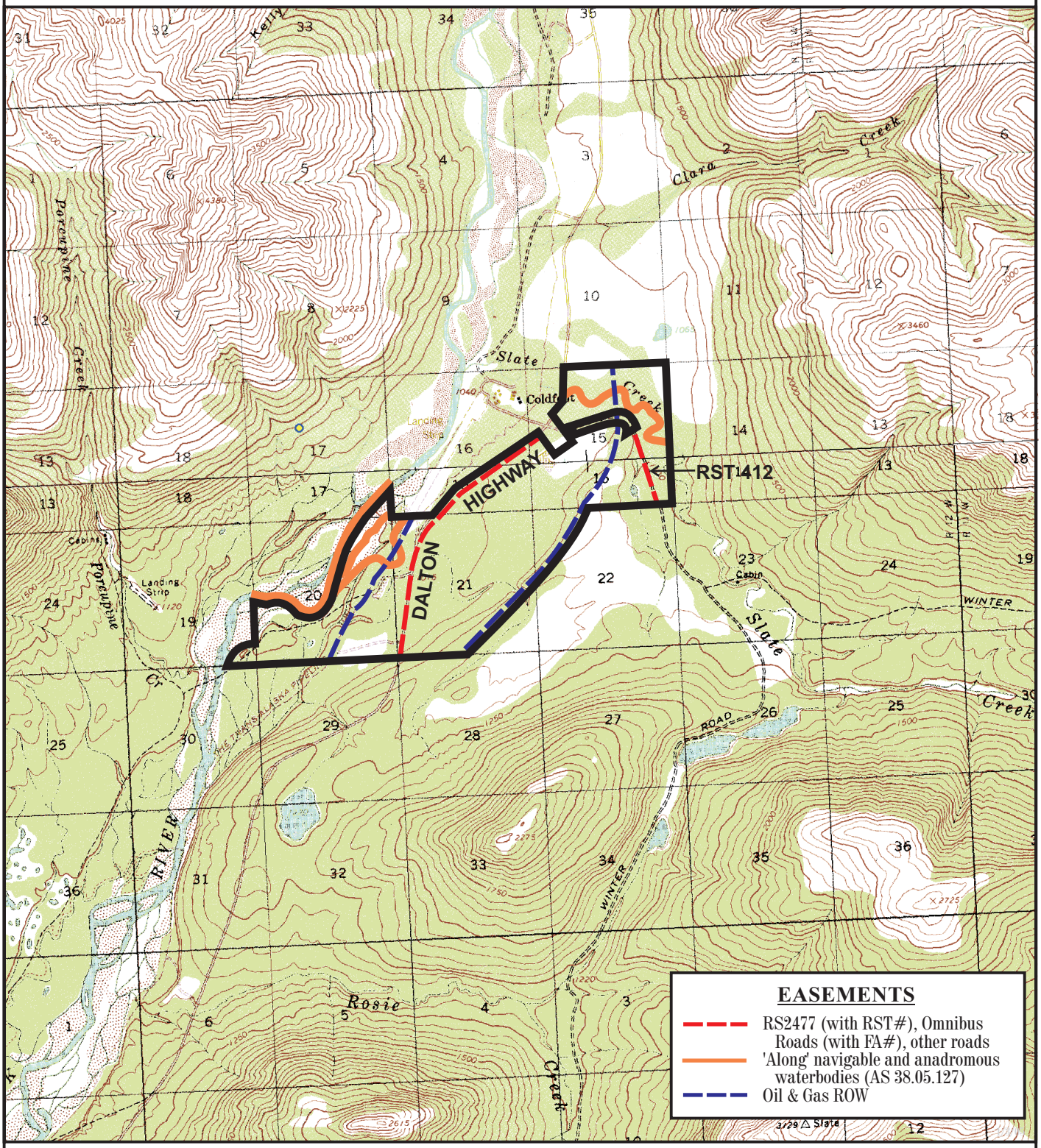

Prepared by: DNR
Source USGS Wiseman A-1, B-1
Date: 12/2004

one mile

Meridian	Township	Range
FM	28N	12W

Jarvis Creek Coal Field

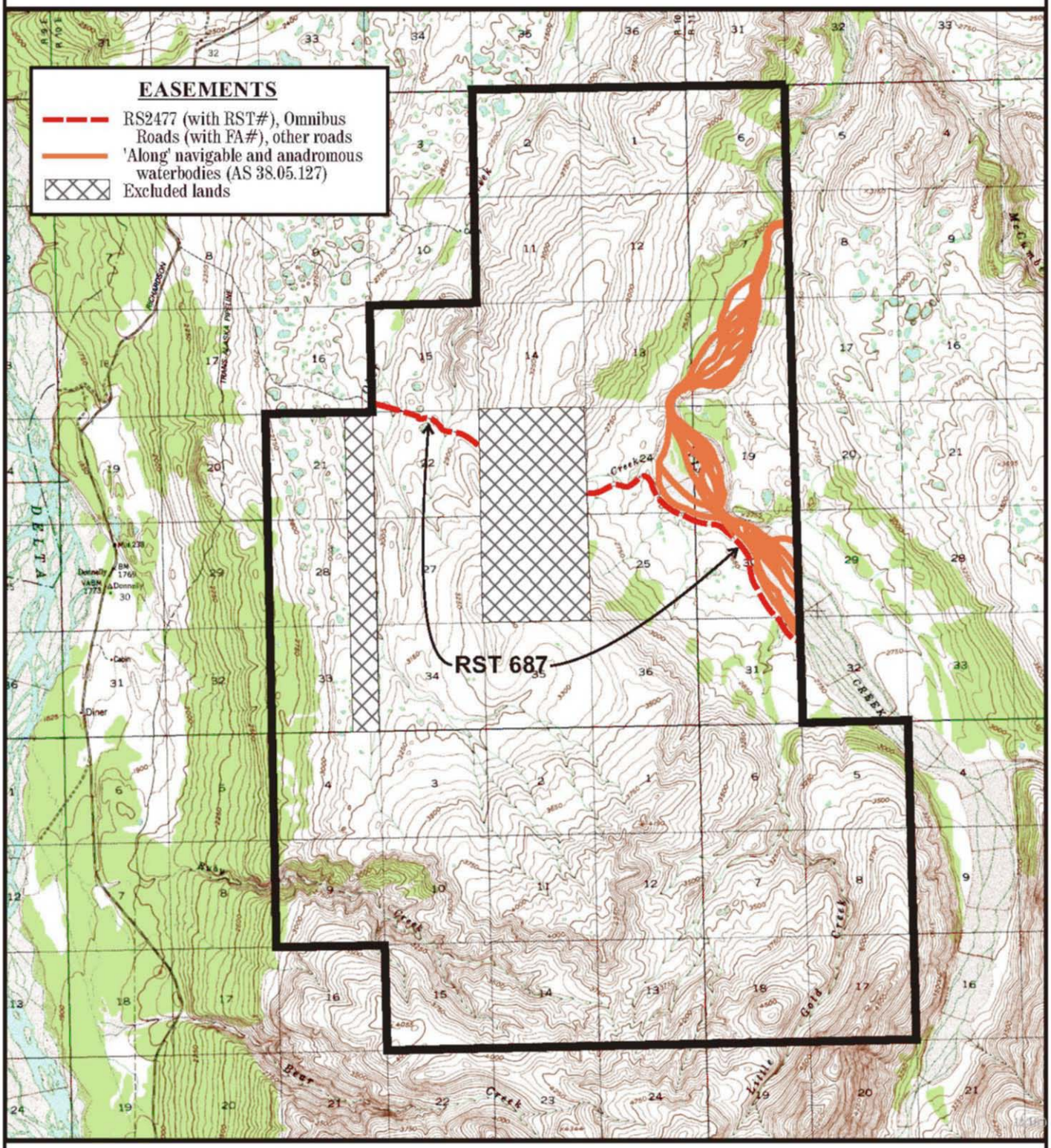

Prepared by: DNR
Source USGS, Mt. Hayes C-4
Date: 12/2004

one mile

Meridian	Township	Range
FM	14-15S	10-11E

Jennie M. Creek C

FA.JC.1001

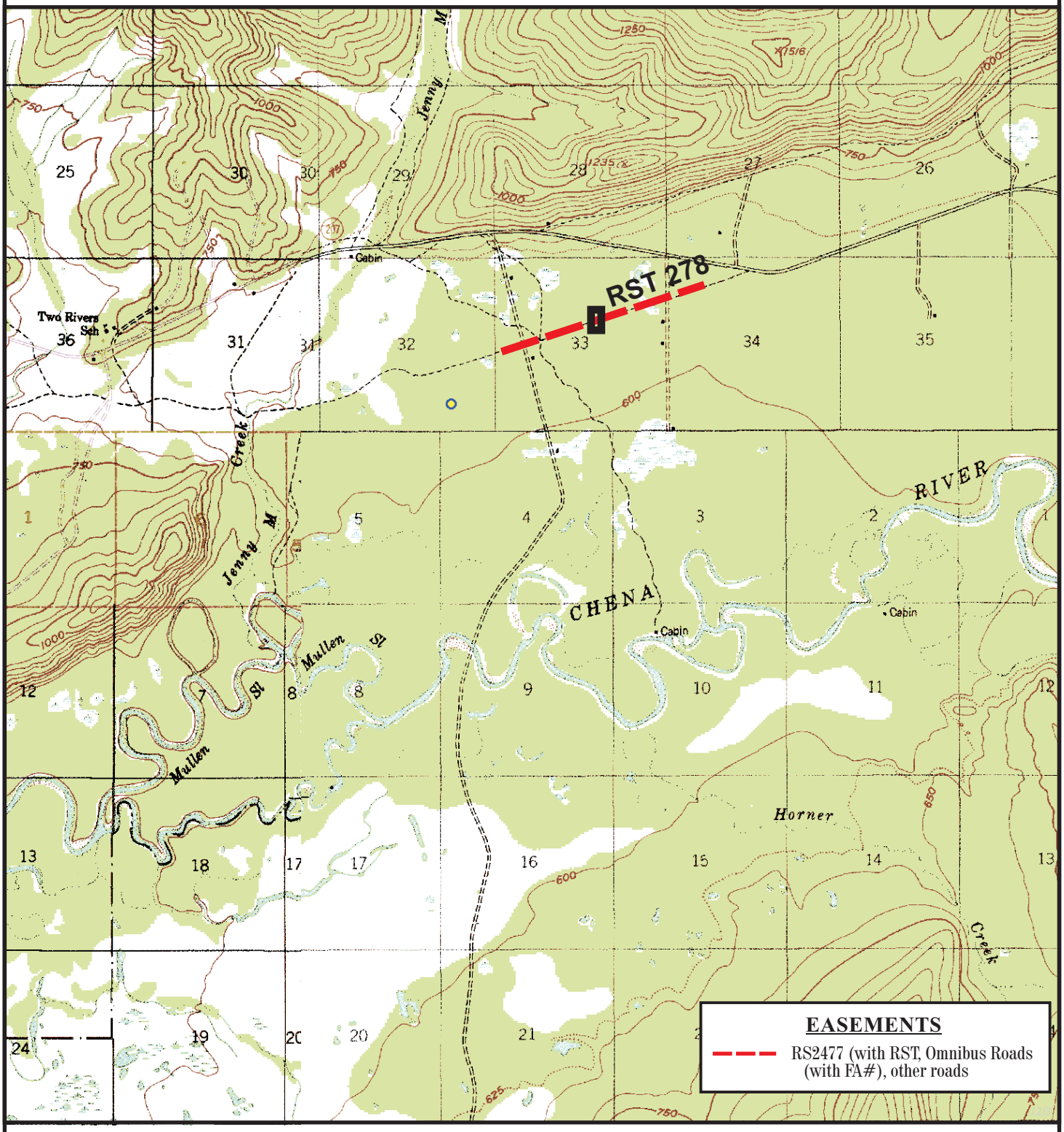

Prepared by: DNR
Source USGS, Big Delta D-6, Fairbanks D-1
Date: 12/2004

one mile

Meridian	Township	Range
FM	1N	4E

Lake Snohomish

N1.LS.1001

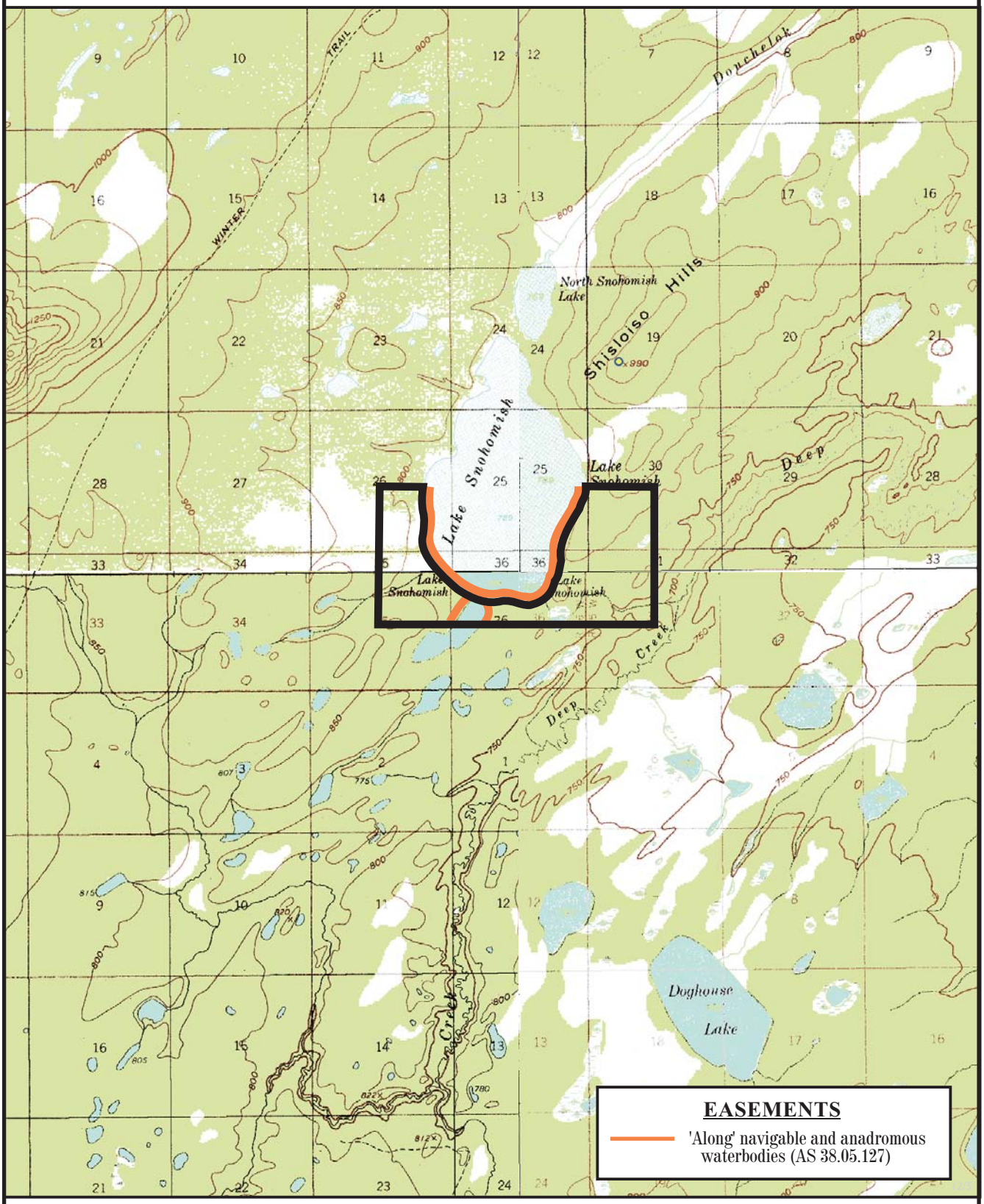

Prepared by: DNR
Source USGS, Mt. McKinley D-5, D-6, C-5, C-6 Date: 12/2004

one mile

Meridian	Township	Range
FM	13S	R25W-26W

Nenana Oil & Gas Tract

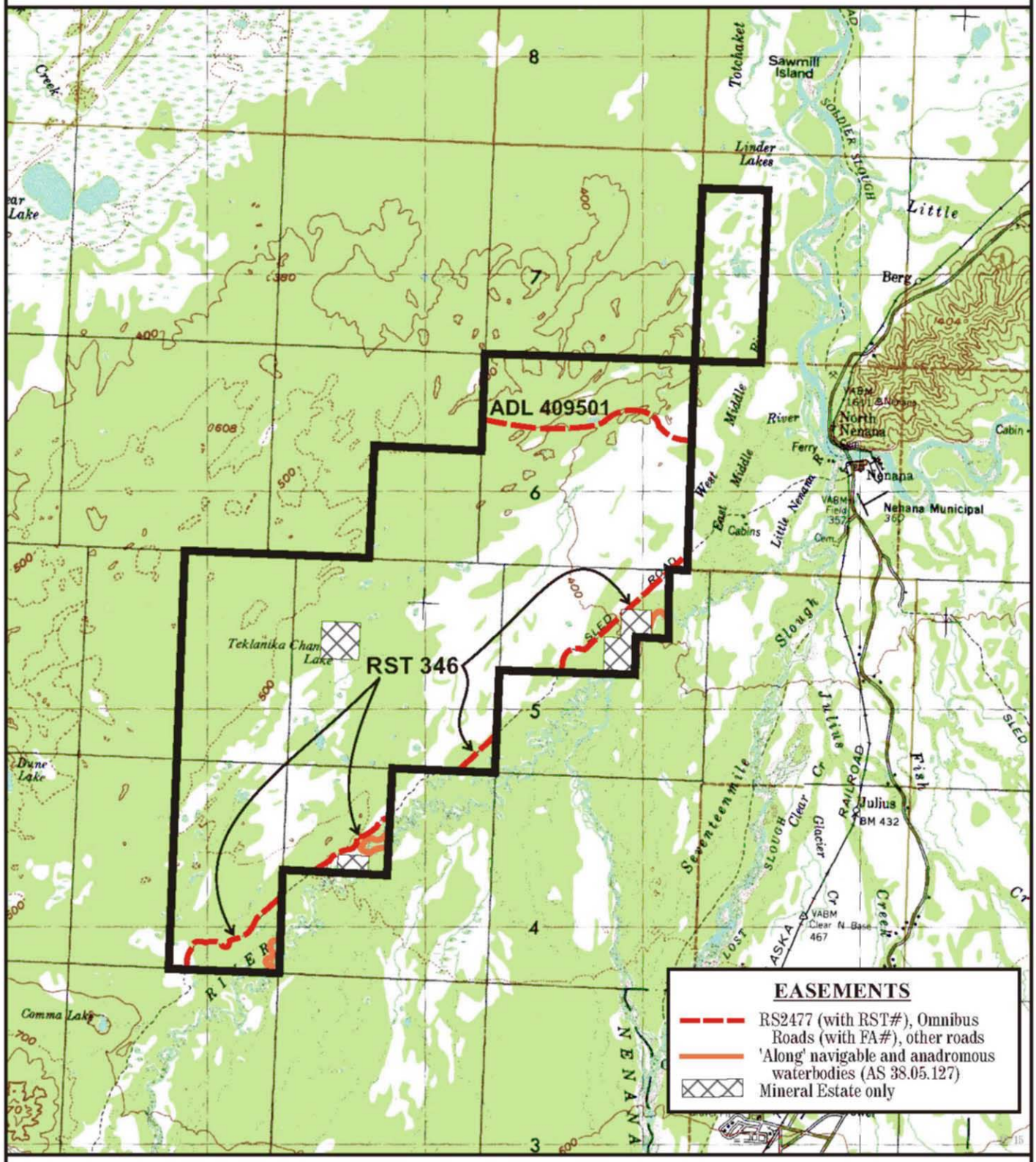

Prepared by: DNR
Source USGS, Fairbanks B-5 B-6, C-5, C-6
Date: 12/2004

6 miles

Meridian	Township	Range
FM	3, 4, 5, 6S	8, 9, 10, 11E

Poker Flat Lease

MA.PF.1001

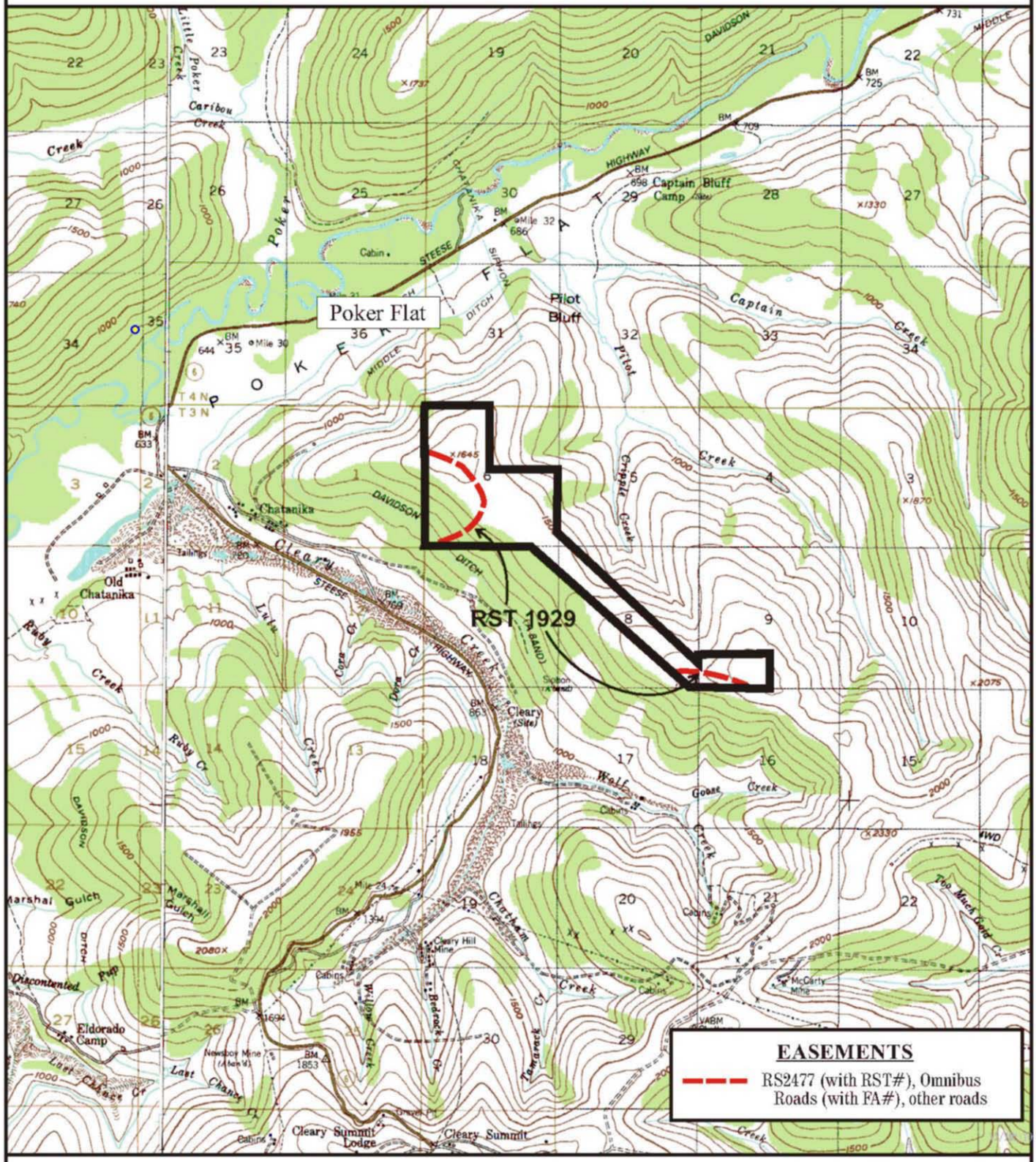

Prepared by: DNR
Source USGS, Livengood A-1
Date: 12/2004

one mile

Meridian	Township	Range
FM	3N	2E

Poker Flat (SUA)

MA.PF.1002

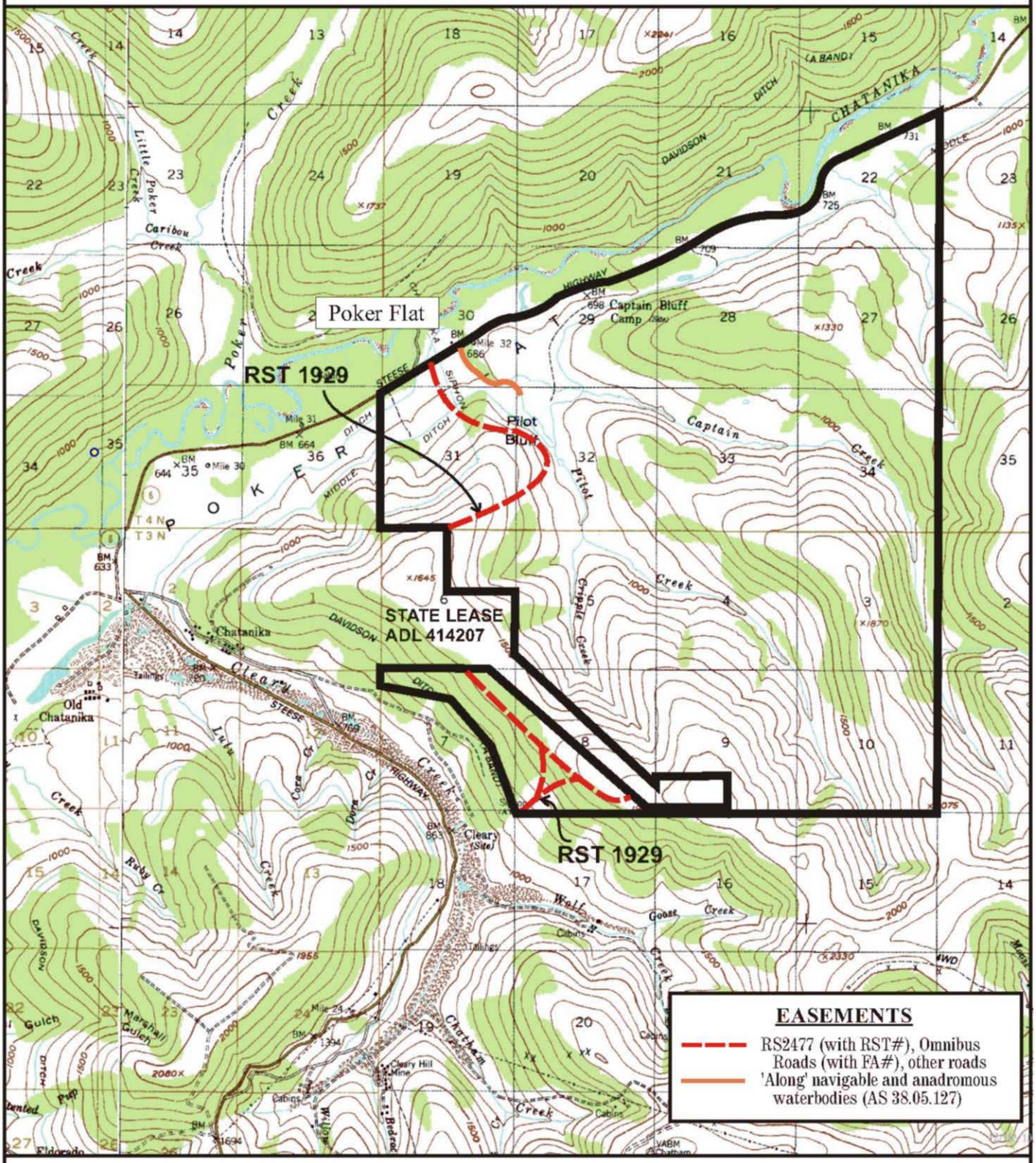

Prepared by: DNR
Source USGS, Livengood A-1
Date: 12/2004

one mile

Meridian	Township	Range
FM	3-4N	2E

Silver Fox Mine

MA.SF.1001

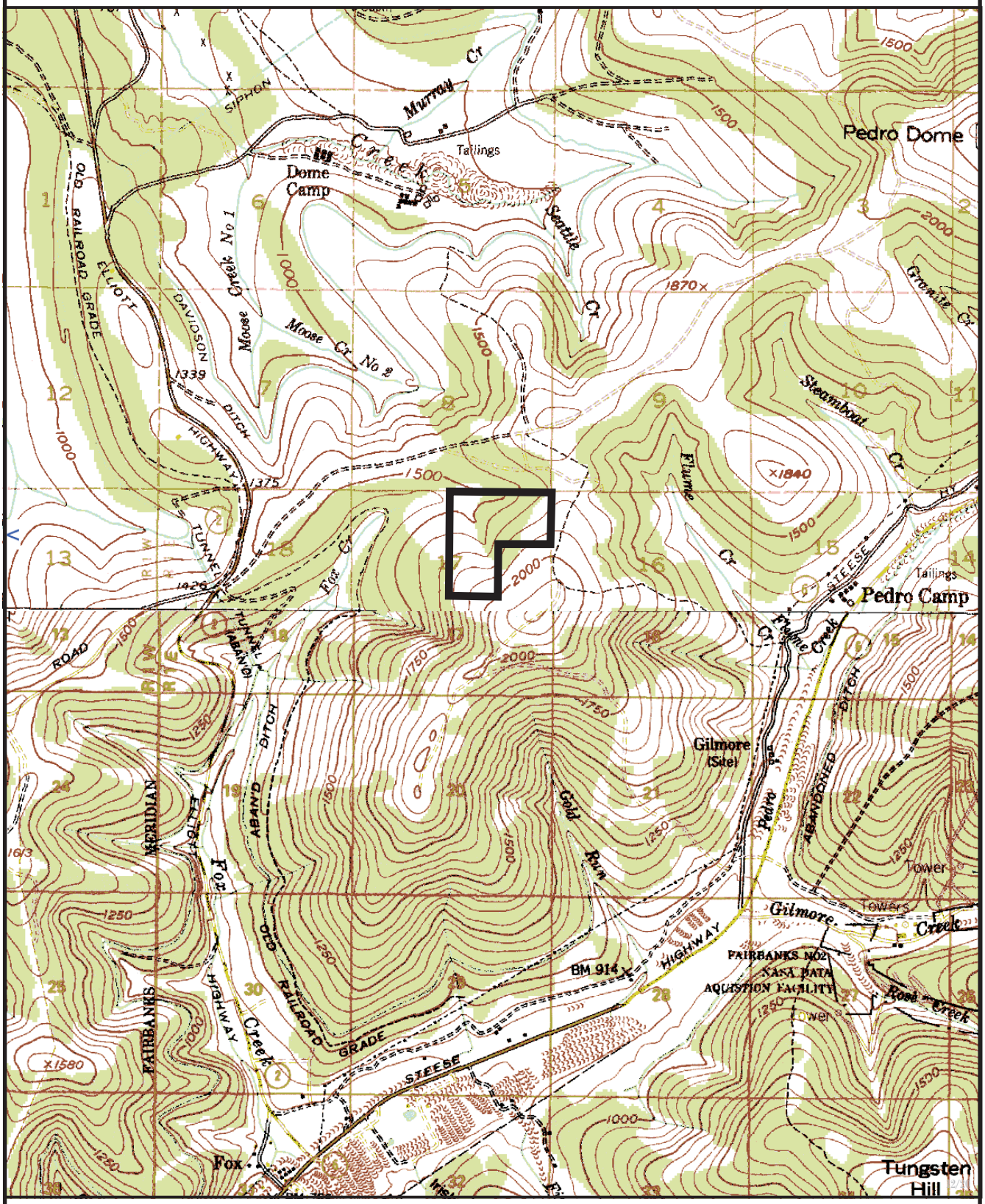

Prepared by: DNR/rhc
Source USGS, Livengood A-2
Date: 12/2004

one mile

Meridian	Township	Range
FM	2N	R1E

Summit Lake

N5.RS.1001

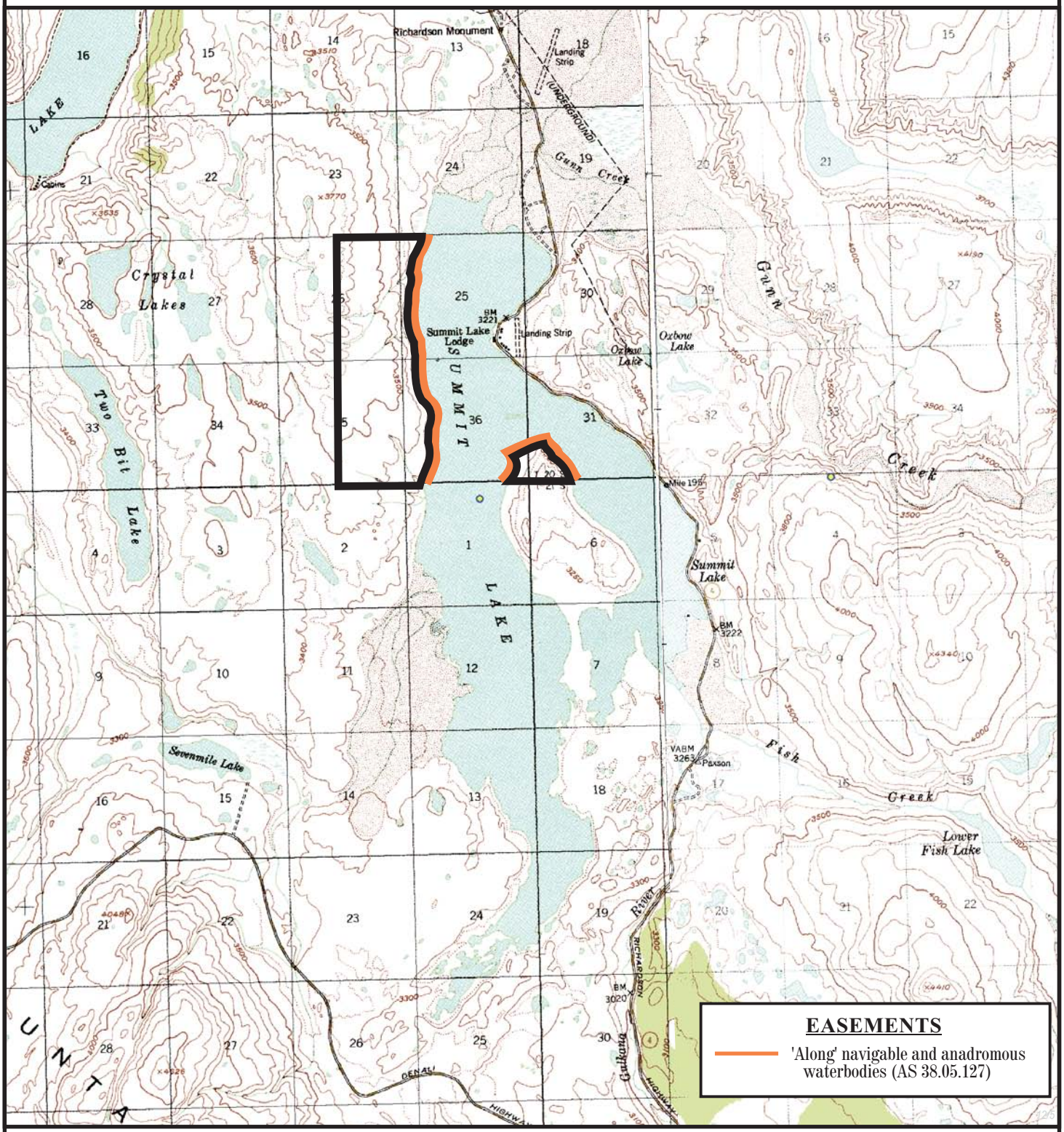

Prepared by: DNR
Source USGS, Mt. Hayes, A-3, A-4
Date: 12/2004

one mile

Meridian	Township	Range
FM	20S-21S	11E-12E

Tok Research Forest

TV.RF.1001

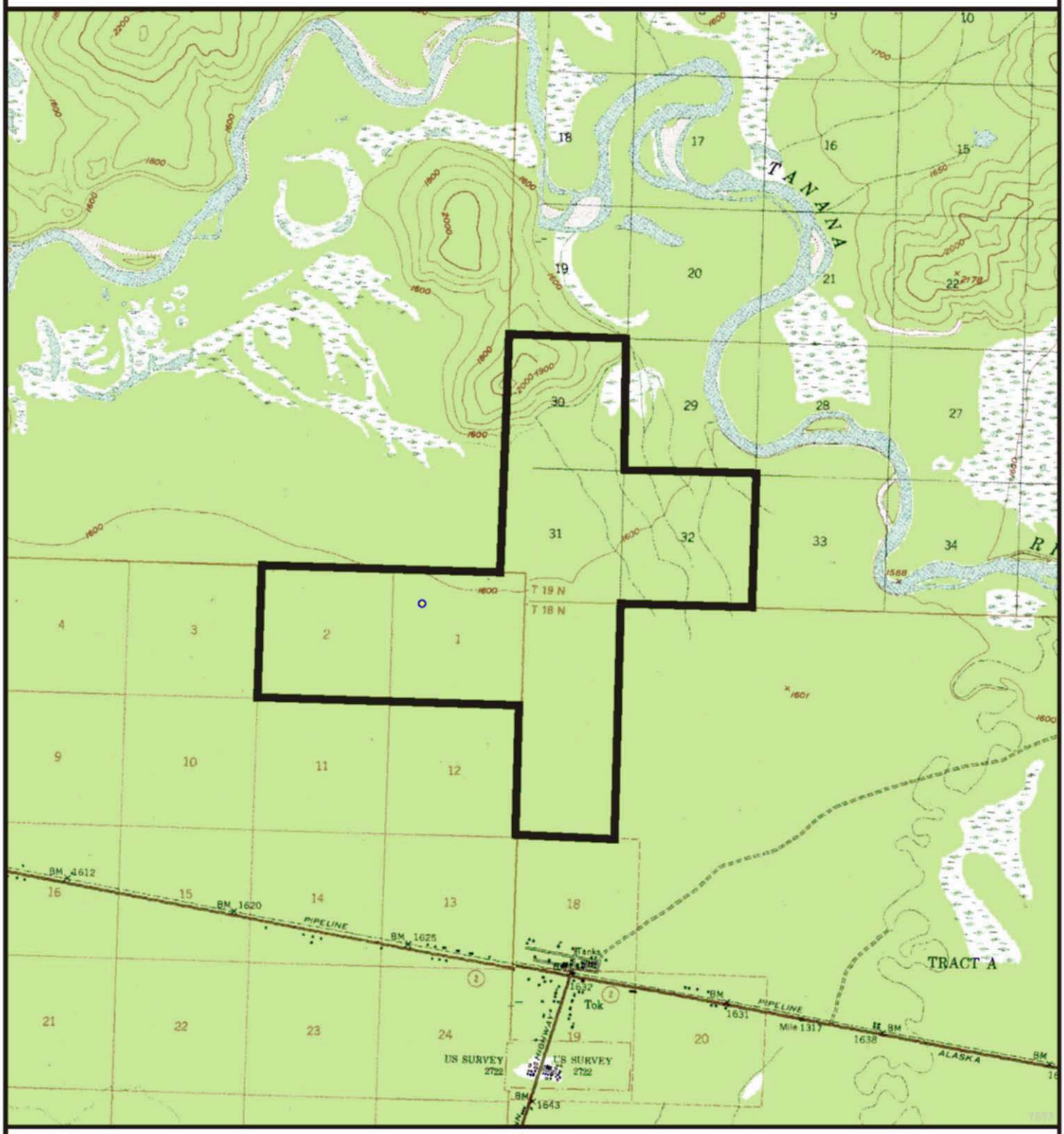

Prepared by: DNR
Source USGS, Tanacross B-4, B-5
Date: 12/2004

one mile

Meridian	Township	Range
CRM	18-19N	12-13E

University Research Forest

NS.EX.1002

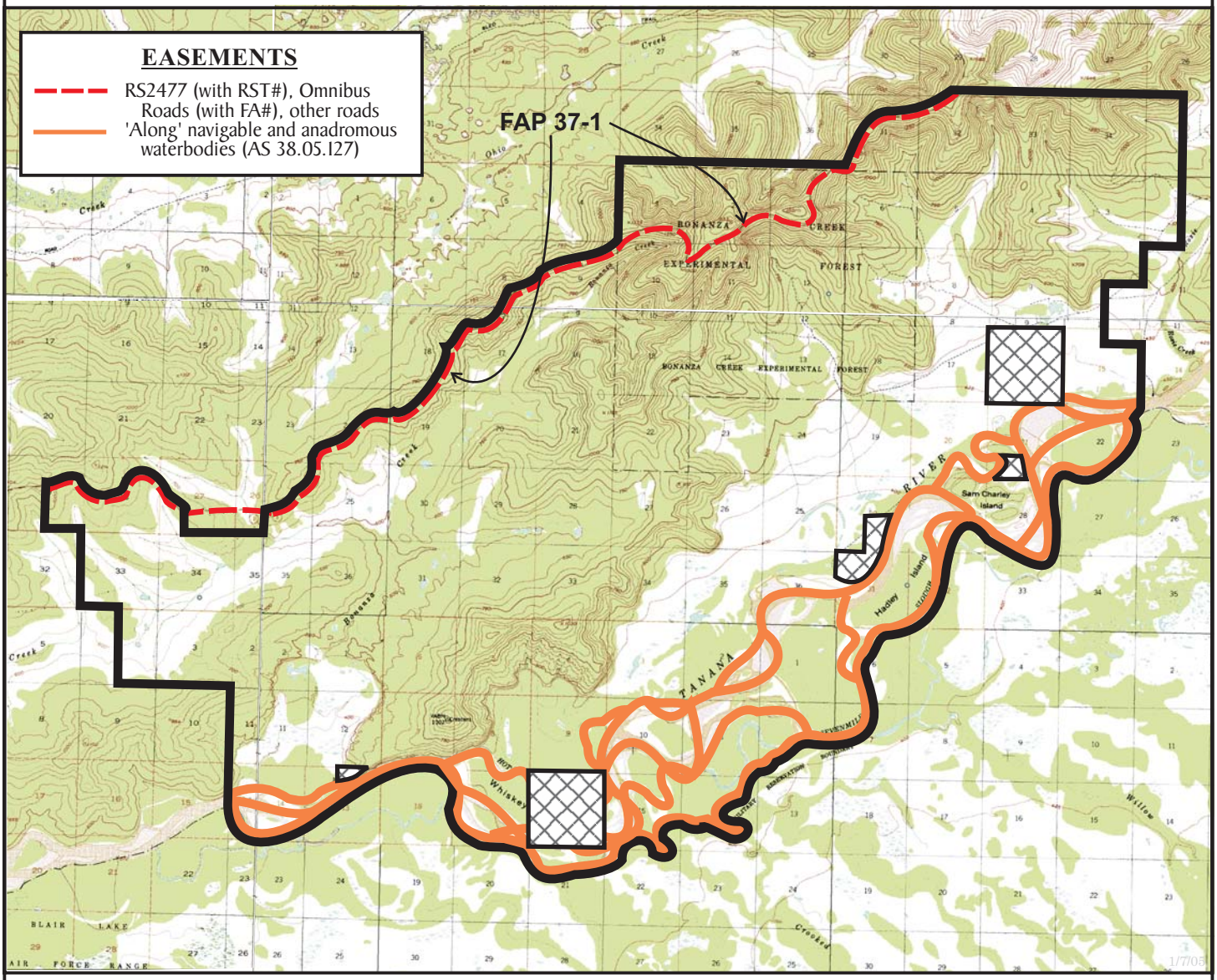

Prepared by: DNR; rhc
Source USGS Fairbanks C-3, D-3, D-4
Date: 12/2004

one mile

Excluded Lands

Meridian	Township	Range
FM	1-3S	3W-5W

West Twin Lake

N1.WT.1001

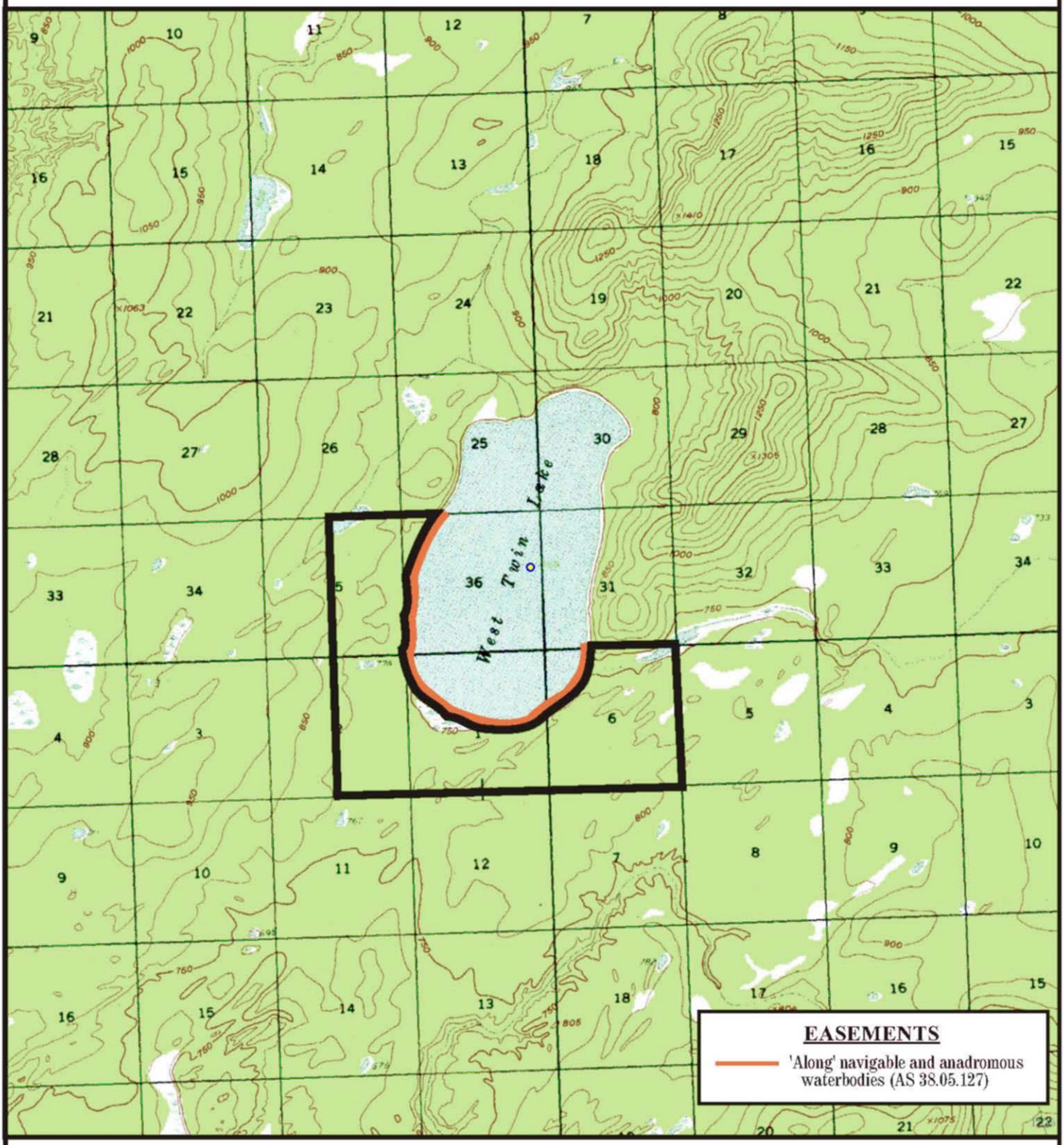

Prepared by: DNR
Source USGS, Kantishna River B-2
Date: 12/2004

one mile

Meridian	Township	Range
FM	5-6S	16-17W

Wien Lake

N5.WL.1001

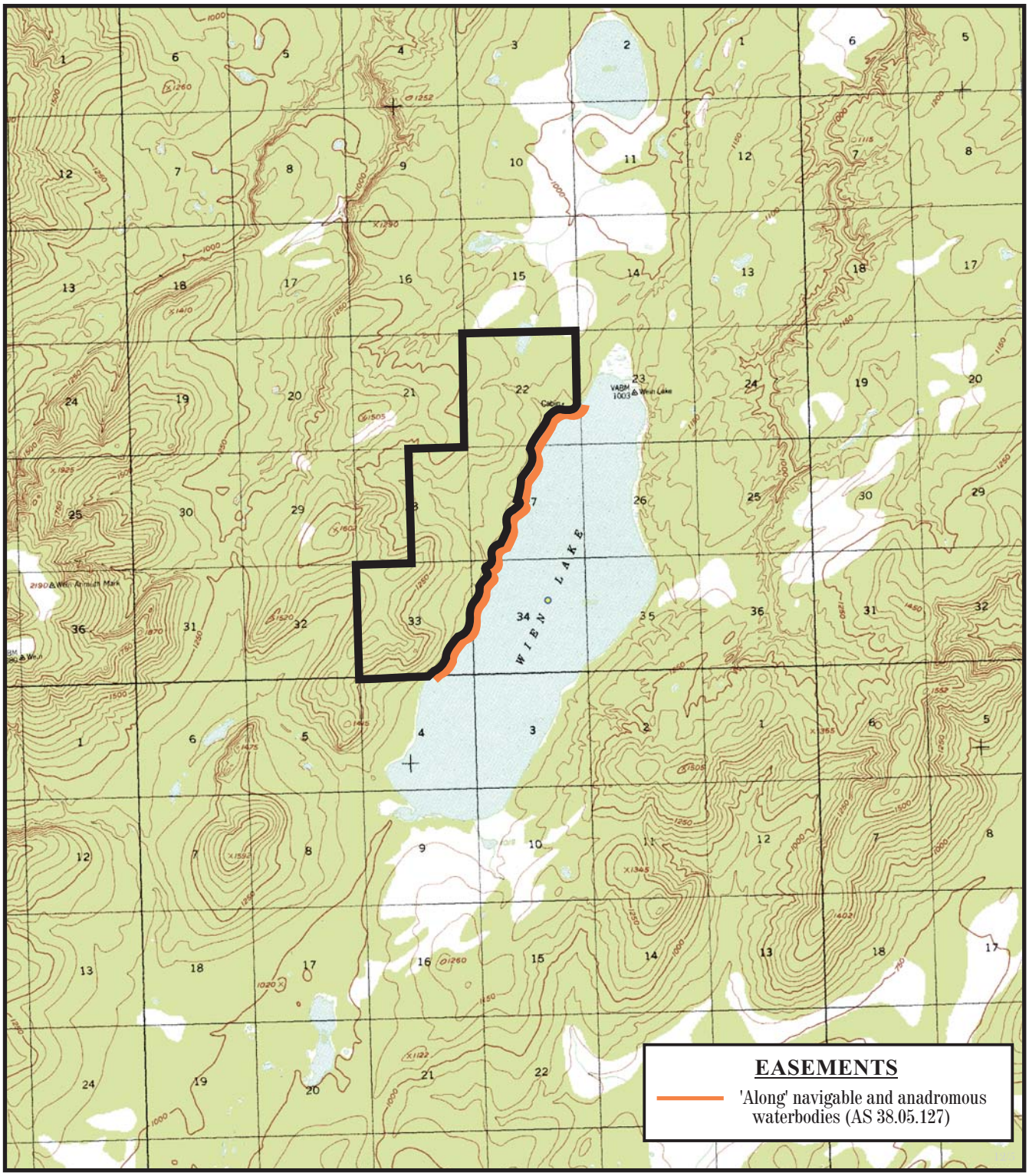

Prepared by: DNR
Source USGS, Kantishna River B-3
Date: 12/2004

one mile

Meridian	Township	Range
FM	6S-7S	19W