

Land Survey Monument Record Rev. Oct. 2019



- 1) Land Corner Restoration
 Land Corner Establishment
 Other: _____

2) Description of corner evidence found or a concise statement of the method used to re-establish the corner:


3) Description of monument and accessories established to perpetuate the location of the monument.

4) A sketch showing the relative location of monument and reference points or a sketch showing the monuments used and the measurements made to determine the position of the monument being established. (Use additional sheets if necessary)

Date of field work _____

Surveyor's Certificate and Stamp

5) I, _____, registration no. _____
do hereby certify that I was in responsible charge of the
surveying work described in this record and that to the
best of my knowledge the information presented herein
is true and correct. Date _____



Corner Description


6) Corner Description: _____

Section _____, Township _____, Range _____
_____ Meridian, Alaska. Date Filed _____

Recorder's No: _____, _____ Recording District.

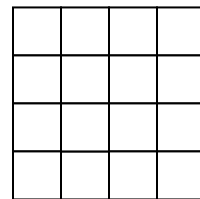
If unsurveyed, include protracted section number.

7) _____
Recording District



(DO NOT FILL IN)

8) ● = Location of Monument
1" = 1 Mile



Index Ref. No. _____--_____

9)(Optional) These coordinates are for locational purposes only and are **NOT** intended to be used to establish or reestablish corner positions or for boundary surveys.

Latitude _____ Longitude _____

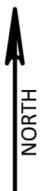
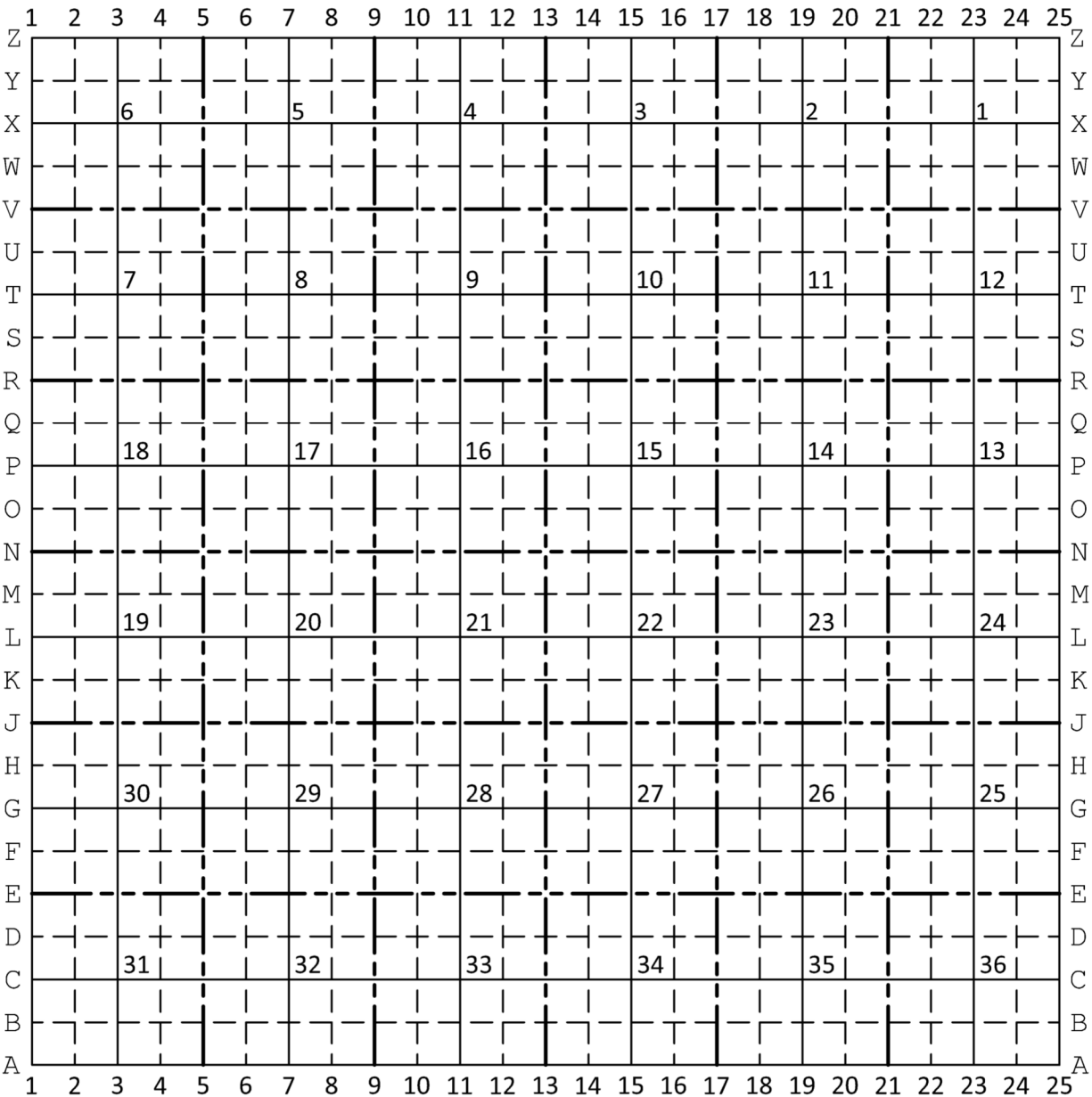
Datum _____ Relative Positional Accuracy _____

Methodology _____

10) Return to: _____

ALASKA LAND SURVEY MONUMENTS MASTER INDEX

TOWNSHIP _____, RANGE _____, _____ M.



SCALE
1" = 1 Mile

LEGEND

● Location of Monument. Record filed under this Township.

EXPLANATION

Each monument record is identified by a numerical-alphabetical index or coordinate number which is related to the township diagram above. For example, the quarter corner common to sections 4 and 5 would have the coordinate number 9-X. See item 8 on monument record.

Monuments which are not located at the intersecting lines on the above diagram are identified by reference to the nearest decimal division of the spaces, with the decimal values increasing to the right and upward; e.g. 1.7-C, 8-M.3, 6.2-T.5.

A monument which is common to adjoining townships will be identified by the coordinates in the township in which the record is to be filed, except in the case where a Borough boundary coincides with a township line, in which case an appropriate coordinate number shall be used for each Borough involved.

Within each township file, the records shall be inserted in numerical-alphabetical order from top to bottom.

NOTICE

There may be more than one record for a monument. DO NOT REMOVE OLD RECORD when filing new one.