APPLICATION FOR SALMON SET NET LEASE

Ronald Wassillie

ADL 230506

Proposed lease for one net 300 feet in length located in Bristol Bay on the east side of Kvichak Bay on Salmon Flats, seaward of USS 8973 and approximately 1/3 miles south of USGS triangulation station "BEND", within protracted Section 5, Township 16 south, Range 46 west, Seward Meridian, Alaska

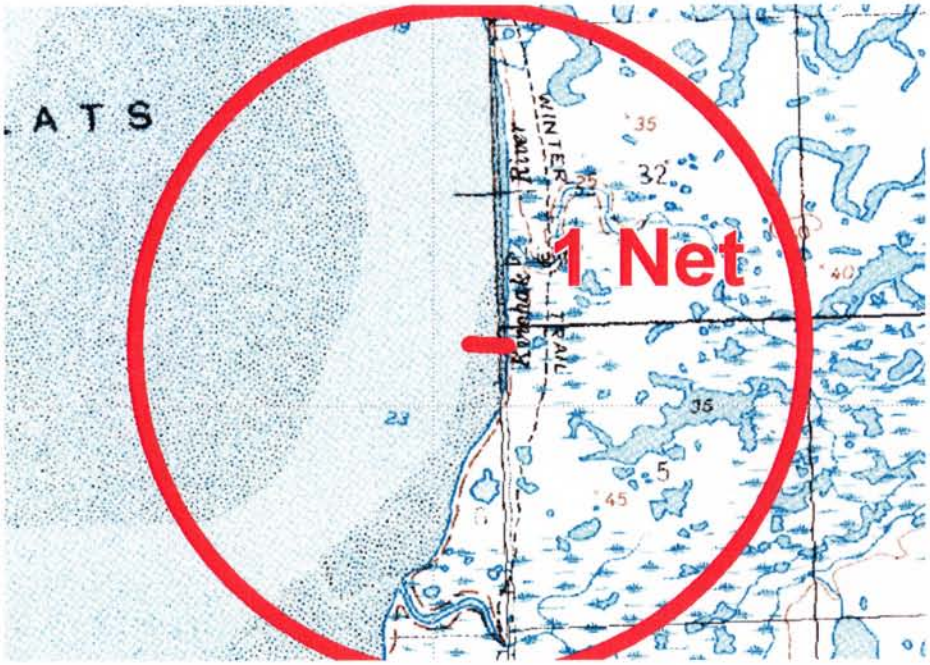

Vicinity Map

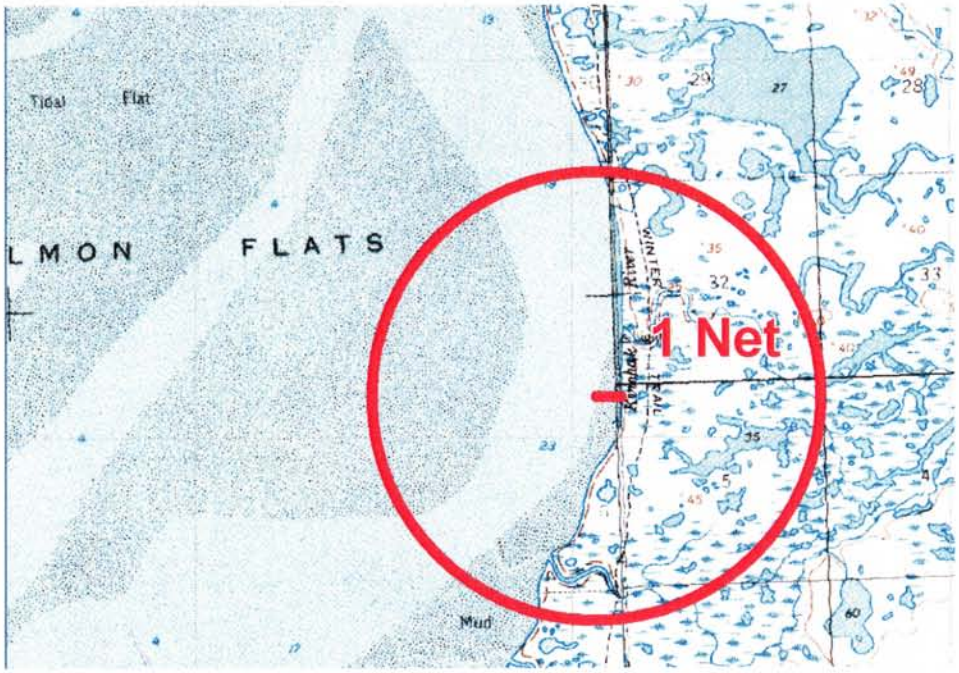

RECEIVED
OCT 03 2008
DIVISION OF LAND
SOUTHCENTRAL REGION

NOTES

1. This diagram was compiled from an as-built survey done by McLane and Associates P.O. Box 168 Soldotna, Alaska 99669.
2. The State of Alaska assumes no responsibility for the accuracy of the location of the tracts.
3. Public Right-of-Way: The lessor hereby specifically reserves to the public a right-of-way 50' wide the perm for access to navigable waters and other navigable and submerged lands.
4. This SFDI supersedes SFD 455 and SFD 1158

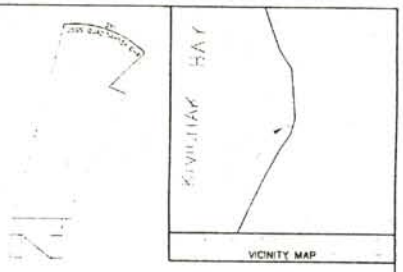

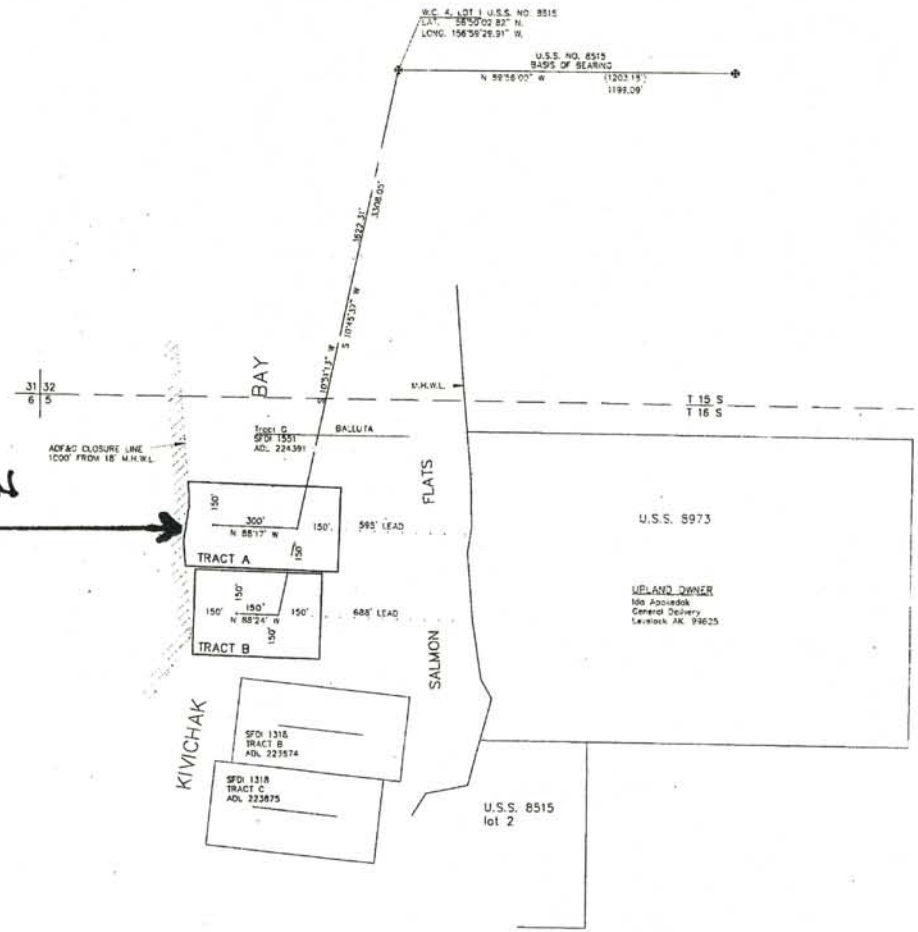

We HAVE REVIEWED SHORE FISHERY DIAGRAM NO. 1647 AND BELIEVE IT TO BE AN ACCURATE DEPICTION OF OUR SHORE FISHERY TRACTS.

TRACT	ADL	NAME, ADDRESS & SIGNATURE
A	210075	Elvin M. Anelak P.O. Box 200 Levelock, AK 99625 Date Sarah M. Anelak 10-10-94
B	222282	Jeff Neamea P.O. Box 111 Levelock, AK 99625 Date Jeff Neamea 10-6-94

LEGEND

SCALE

DATE OF SURVEY	NAME OF SURVEYOR
STATE OF ALASKA DEPARTMENT OF NATURAL RESOURCES	
SHORE FISHERY DIAGRAM NO. 1647 LOCATED IN PROTRACTED SECTION 5, T.16 S., R.46 W., SEWARD MERIDIAN, ALASKA	
	APPROVED: Kathrine Dye 11/2/94
	SFDI- 1647

SFP-1647
10/1994