APPLICATION FOR SALMON SET NET LEASE
Freddie Jean Wassillie
ADL 230505

Subject lease is one net 300 feet in length located in Bristol Bay on the east side of Kvichak Bay on Salmon Flats, seaward of USS 8973 and approximately 1/3 miles south of USGS triangulation station "BEND", within protracted Section 5, Township 16 south, Range 46 west, Seward Meridian, Alaska

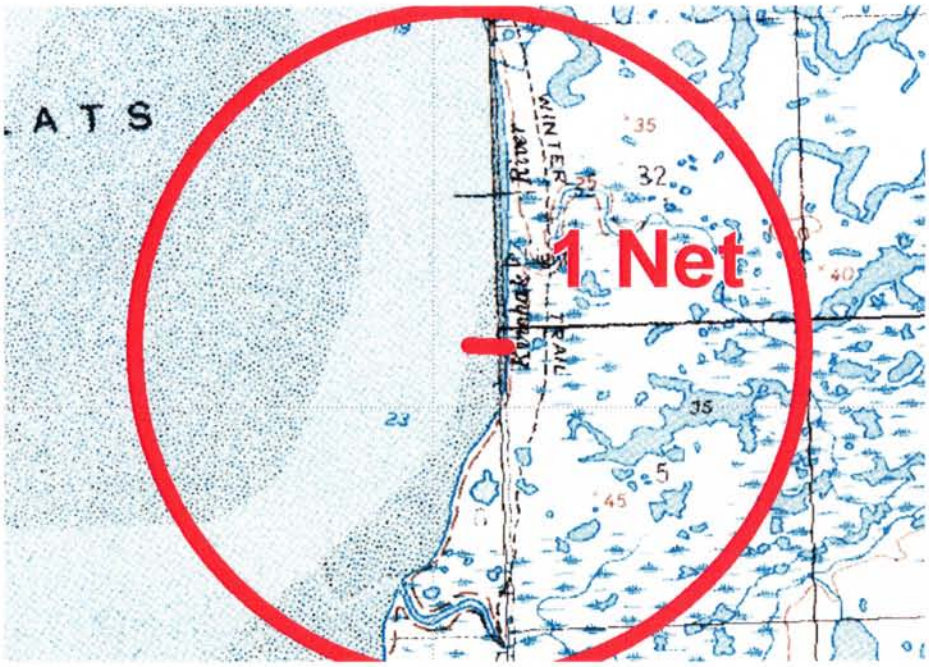

Vicinity Map

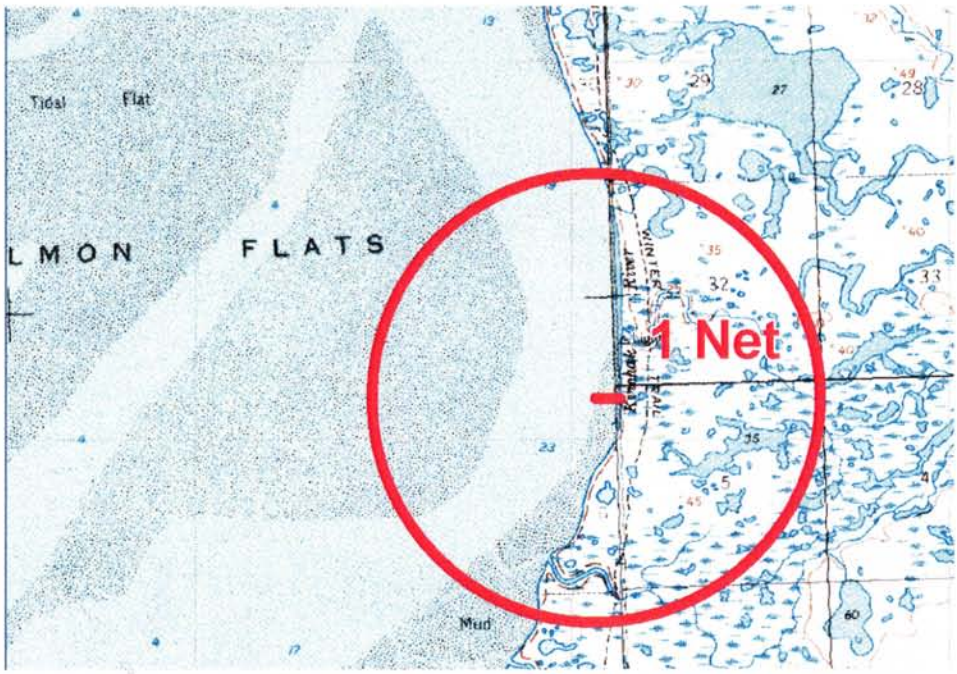

RECEIVED
OCT 03 2008
DIVISION OF LAND
SOUTHCENTRAL REGION

NOTES

1. This diagram was compiled from an as-built survey done by Mulane and Associates P.O. Box 468 Seward, Alaska 99664.
2. The State of Alaska assumes no responsibility for the accuracy of the location of the tracts.
3. Public Right-of-Way: The water hereby specifically reserves to the public a right-of-way along the water for access to navigable waters and other tide and submerged lands.
4. This SFDI supersedes SFD 455 and SFD 1158.

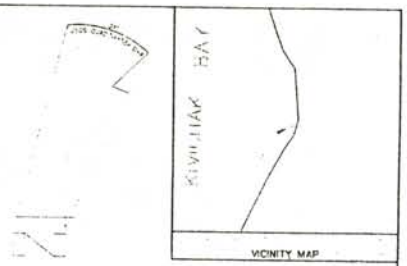

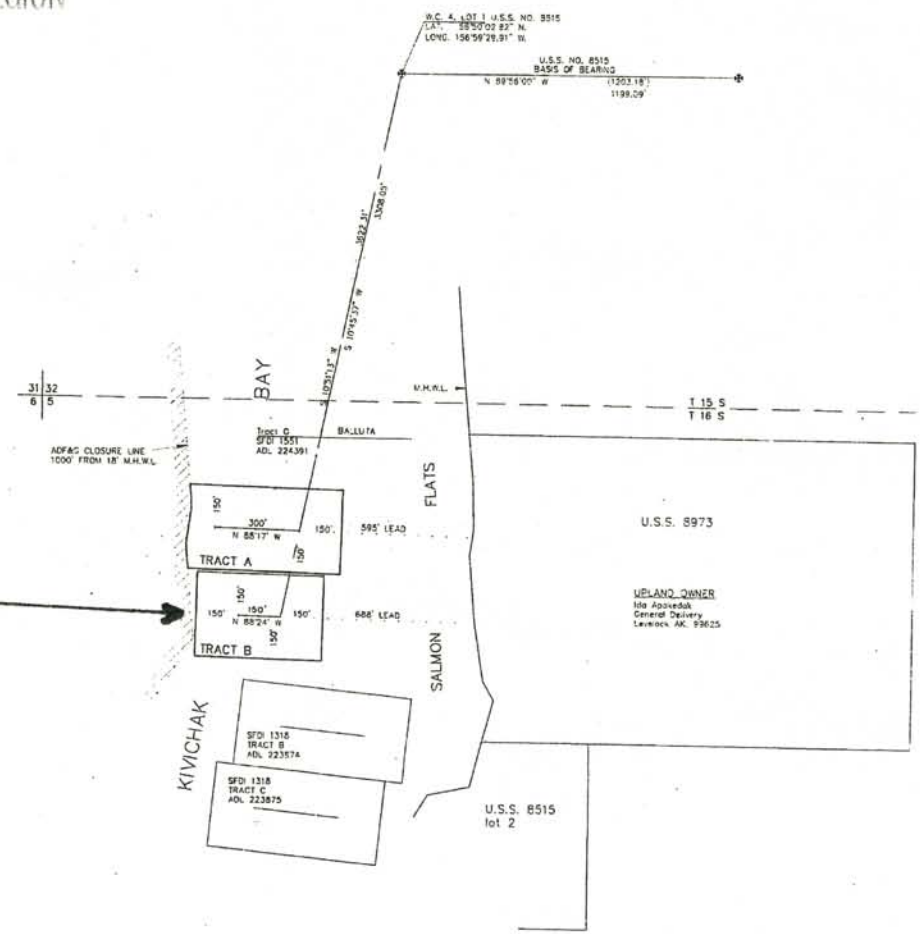

THIS APPLICATION ADL 230505

We HAVE REVIEWED SHORE FISHERY DIAGRAM NO. 1647 AND BELIEVE IT TO BE AN ACCURATE DEPICTION OF OUR SHORE FISHERY TRACTS.

TRACT	ADL	NAME, ADDRESS & SIGNATURE
A	210675	Ida M. Apokedak, P.O. Box 204, Levelock, AK 99625 — Date — Ida M. Apokedak 10-10-94
B	223293	Jeff Neames, P.O. Box 111, Naknek, AK 99670 — Date — Jeff Neames 10-8-94

LEGEND

SCALE

DATE OF SURVEY	NAME OF SURVEYOR

STATE OF ALASKA
DEPARTMENT OF NATURAL RESOURCES

SHORE FISHERY DIAGRAM NO. 1647

LOCATED IN PROTRACTED SECTION 5, T.16 S., R.46 W., SEWARD MERIDIAN, ALASKA

APPROVED: Kathrin S. Dugan 11/2/94

SFDI– 1647

SFP- 1647
10/1994