APPLICATION FOR SALMON SET NET LEASE
Craig A. Voligny
ADL 230499

Proposed Lease is for one set net tract, with two nets 150 feet each in length, located in Bristol Bay on the east bank of the Kvichak Bay on Salmon Flats, approximately 4,000 feet south of WCMC 4 U.S. Survey No. 8515 Lot 1, within protracted Section 5, Township 16 South, Range 46 West, Seward Meridian.

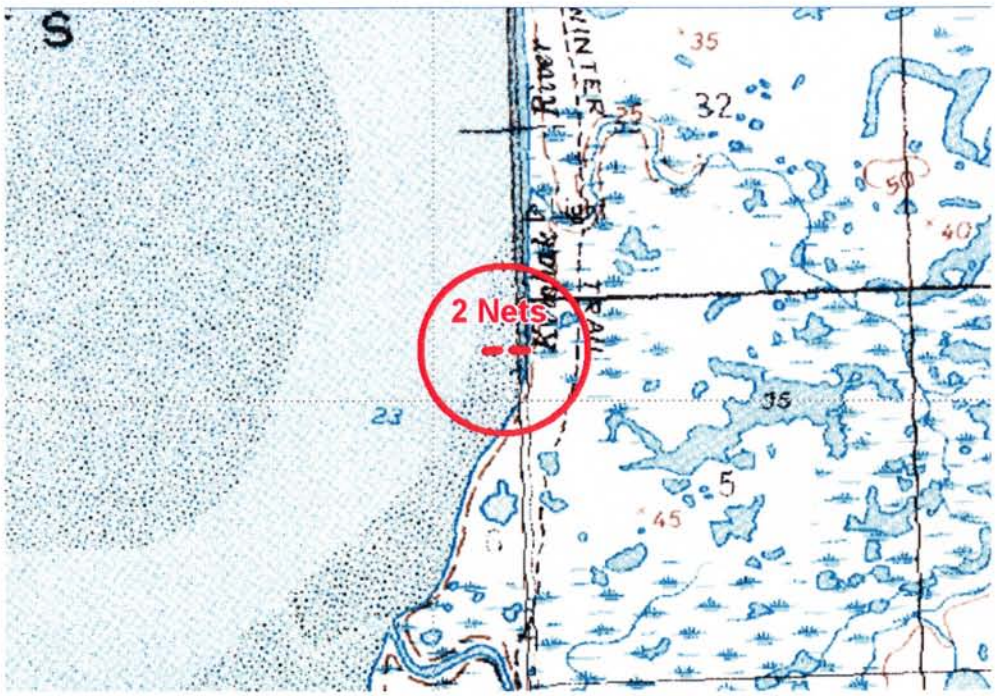

VISINITY

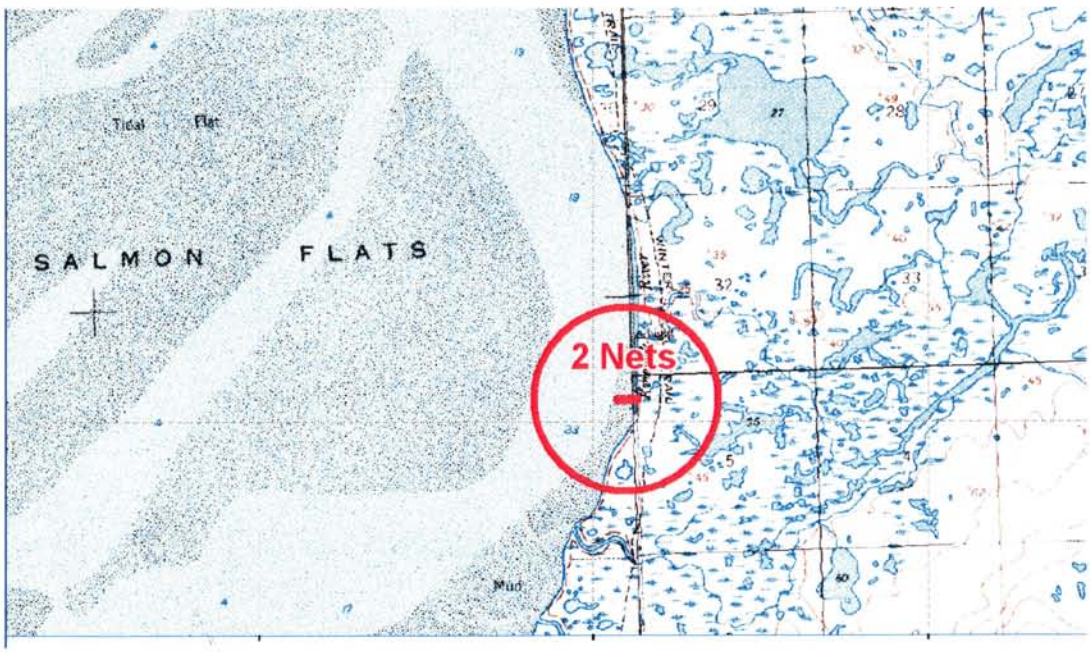

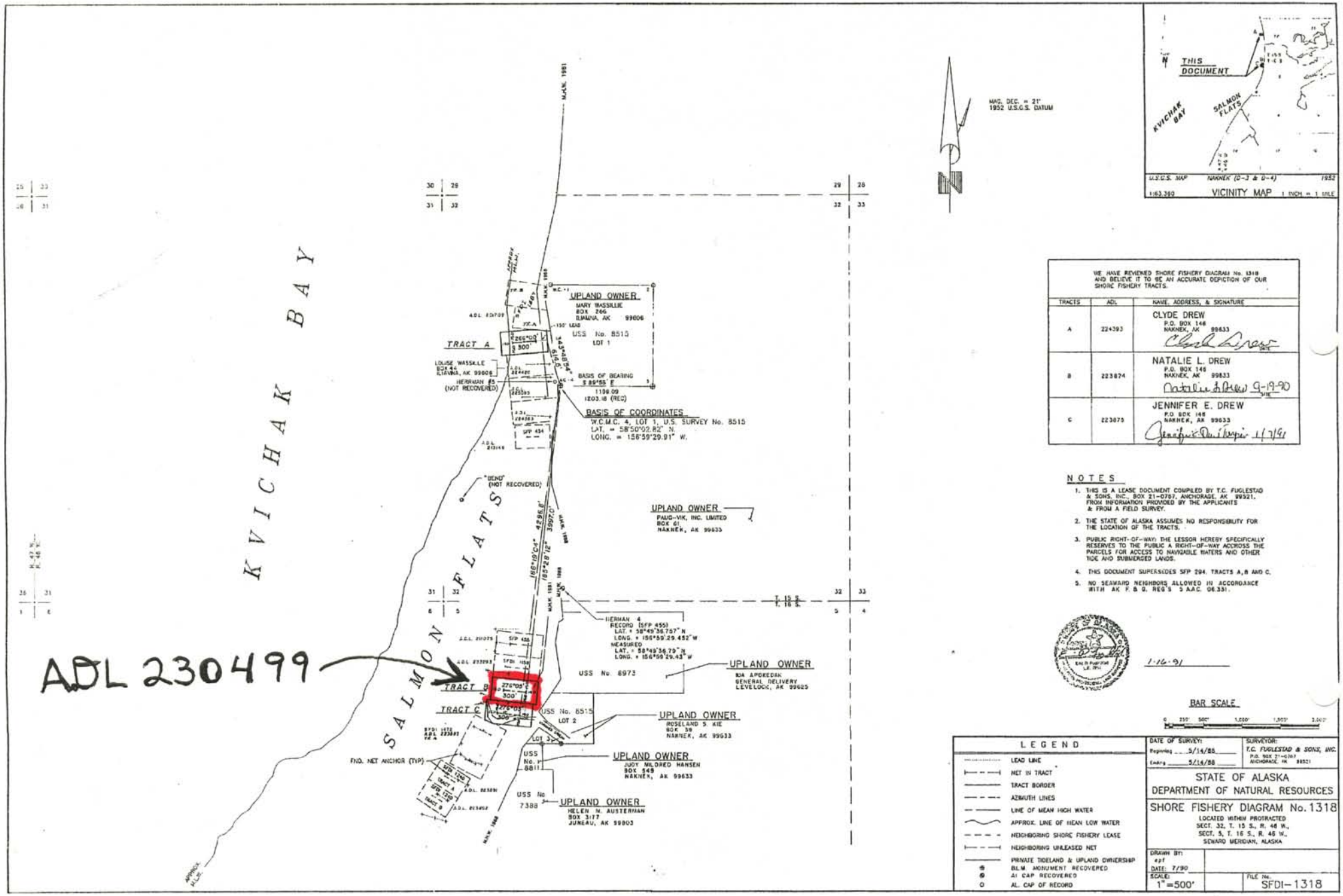

WE HAVE REVIEWED SHORE FISHERY DIAGRAM No. 1318 AND BELIEVE IT TO BE AN ACCURATE DEPICTION OF OUR SHORE FISHERY TRACTS.

TRACTS	ADL	NAME, ADDRESS, & SIGNATURE
A	224393	CLYDE DREW P.O. BOX 148 NAKNEK, AK 99633 DATE
B	223874	NATALIE L. DREW P.O. BOX 148 NAKNEK, AK 99633 9-19-90 DATE
C	223875	JENNIFER E. DREW P.O. BOX 148 NAKNEK, AK 99633 1/7/91

NOTES

1. THIS IS A LEASE DOCUMENT COMPILED BY T.C. FUGLESTAD & SONS, INC., BOX 21-0787, ANCHORAGE, AK 99521, FROM INFORMATION PROVIDED BY THE APPLICANTS & FROM A FIELD SURVEY.
2. THE STATE OF ALASKA ASSUMES NO RESPONSIBILITY FOR THE LOCATION OF THE TRACTS.
3. PUBLIC RIGHT-OF-WAY: THE LESSOR HEREBY SPECIFICALLY RESERVES TO THE PUBLIC A RIGHT-OF-WAY ACCROSS THE PARCELS FOR ACCESS TO NAVIGABLE WATERS AND OTHER TIDE AND SUBMERGED LANDS.
4. THIS DOCUMENT SUPERSEDES SFP 294, TRACTS A, B AND C.
5. NO SEAWARD NEIGHBORS ALLOWED IN ACCORDANCE WITH AK F. & G. REG'S 5 AAC. 06.331.

1-16-91

BAR SCALE

0 250' 500' 1,000' 1,500' 2,000'

LEGEND

- LEAD LINE
- NET IN TRACT
- TRACT BORDER
- AZIMUTH LINES
- LINE OF MEAN HIGH WATER
- APPROX. LINE OF MEAN LOW WATER
- NEIGHBORING SHORE FISHERY LEASE
- NEIGHBORING UNLEASED NET
- PRIVATE TIDELAND & UPLAND OWNERSHIP
- BLM MONUMENT RECOVERED
- AI CAP RECOVERED
- AL CAP OF RECORD

DATE OF SURVEY:
Beginning 5/14/88
Ending 5/14/88

SURVEYOR:
T.C. FUGLESTAD & SONS, INC.
P.O. BOX 21-0787
ANCHORAGE, AK 99521

STATE OF ALASKA
DEPARTMENT OF NATURAL RESOURCES

SHORE FISHERY DIAGRAM No. 1318

LOCATED WITHIN PROTRACTED
SECT. 32, T. 15 S., R. 46 W.,
SECT. 5, T. 16 S., R. 46 W.,
SEWARD MERIDIAN, ALASKA

DRAWN BY: cpt
DATE: 7/90
SCALE: 1" = 500'
FILE No. SFDI-1318

SFP 1318